

TOWNSHIP OF ANTRIM, FRANKLIN COUNTY
COMMONWEALTH OF PENNSYLVANIA
ORDINANCE NO. 353 OF 2019

**AN ORDINANCE AMENDING CHAPTER 124 ENTITLED “OFFICIAL MAP” AND
AMENDING CHAPTER 150, THE ANTRIM TOWNSHIP ZONING CHAPTER
OF THE CODE OF THE TOWNSHIP OF ANTRIM**

WHEREAS, the Township of Antrim desires to amend Chapter 124 entitled “Official Map” and has authority to do so pursuant to the “Pennsylvania Municipalities Code” (53 P.S. §10101 et seq.); and

WHEREAS, the Township of Antrim currently has zoning regulations as set forth in Chapter 150 of the Code of the Township of Antrim, Pennsylvania; and

WHEREAS, property owner requested a hearing to change the Zoning so that the property is all one zoning district and does not have split zoning.

WHEREAS, property owner submitted an application requesting a hearing to change the Zoning to be more consistent with the character of the area.

WHEREAS, the Antrim Township Board of Supervisors desire to amend said Chapter 150 in order to promote the public health, safety and welfare of the residents of the Township; and

WHEREAS, the Antrim Township Board of Supervisors desire to amend said Chapter 150 in order to meet the needs of our community; and

NOW, THEREFORE, BE IT ENACTED AND ORDAINED, by the Board of Supervisors of the Township of Antrim pursuant to the “Pennsylvania Municipalities Code” (53 P.S. § 10101 et seq.) as follows:

Section 1 – Chapter 124-8 of the Code of the Township of Antrim shall be amended to read as follows:

“§ 124-8 Revisions.

Official Map revisions shall be adopted in accordance with the requirements as set forth in the MPC.”

Section 2 – The Official Map of the Township of Antrim shall be as set forth on the attached Exhibit “A”.

Section 3 – The Antrim Township Zoning Map referred to in Article III, §150-6 of the Code of the Township of Antrim, Pennsylvania is hereby amended by changing the district boundaries for that 140+- acre tract of land owned by Richard D. Weeden and located at 2388 Buchanan Trail West, Greencastle, Antrim Township, PA, tax parcel number 01-0A16.-039.-000000 from

Agricultural Zoning and Community Commercial Zoning so that the parcel is entirely zoned Community Commercial.

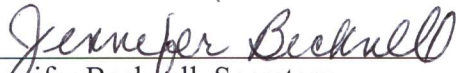
Section 4 – Effective Date. This Ordinance shall become effective in accordance with the law.

Section 5 – Repealer and Savings. All other Township ordinances or parts of other ordinances in conflict herewith, are hereby repealed. All other Township ordinances shall remain in full force and effect unless repealed by this Ordinance.

Section 6 – Severability. If any article, section, or provision of this Ordinance should be decided by the Courts to be unconstitutional or invalid, such decision shall not affect the validity of this Ordinance as a whole or any part thereof other than the part so decided to be unconstitutional or invalid.

ENACTED by the Board of Supervisors of the Township of Antrim at its regular meeting on the 12th day of February, 2019.


Attest:



Jennifer Becknell, Secretary

SUPERVISORS OF ANTRIM TOWNSHIP


Fred Young III, Chairman









MARCH 2014

REVISED: August 14, 2014
REVISED: September 18, 2018

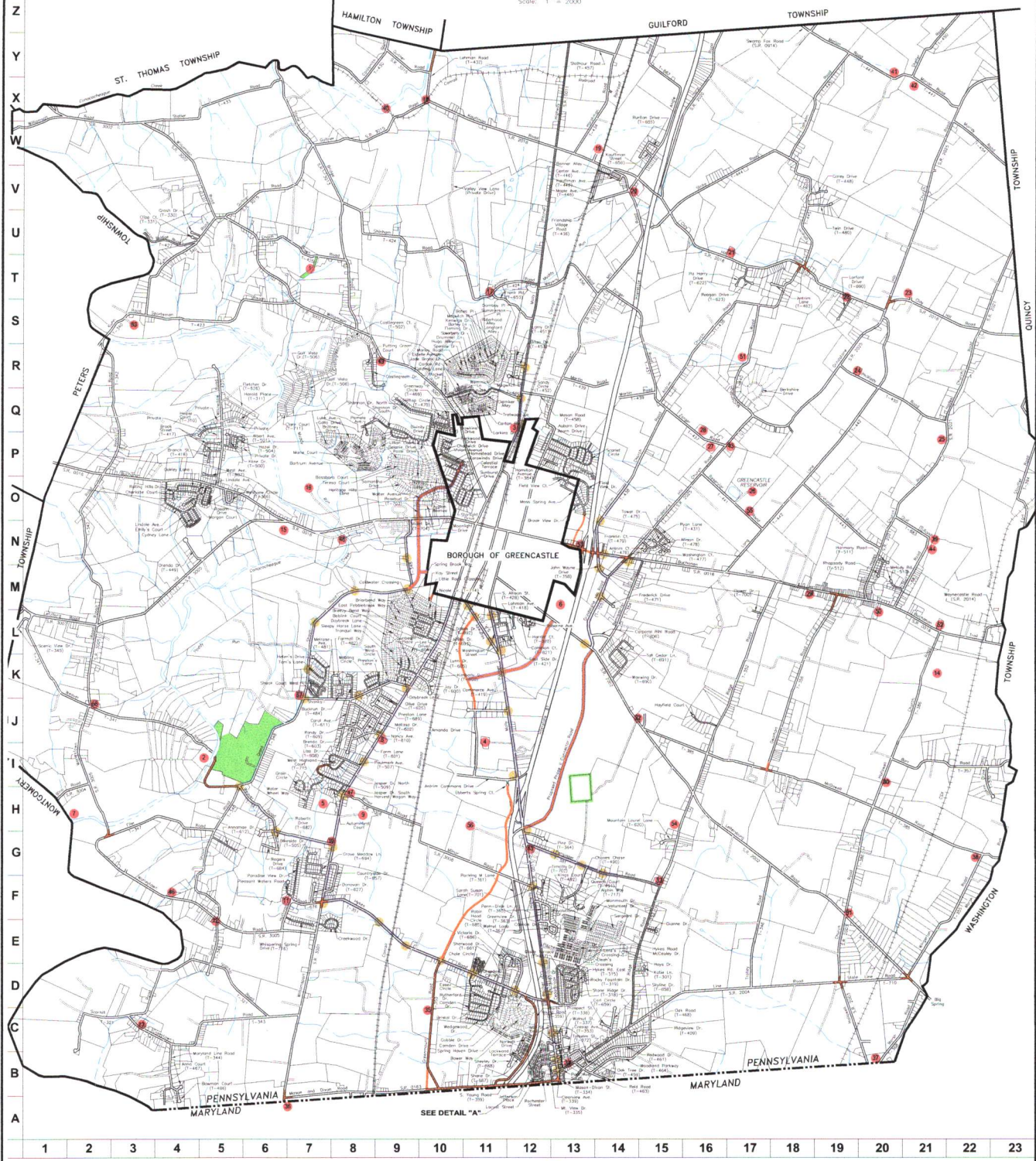

Prepared By:

MMI martin and martin incorporated
phone: (717) 37 south main street • suite A
264-6759 chambersburg, pennsylvania • 17201

ANTRIM TOWNSHIP

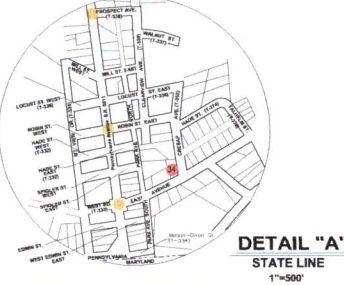
FRANKLIN COUNTY

OFFICIAL MAP



HISTORICAL LOCATION INDEX

#	NAME	LOCATION	#	NAME	LOCATION	#	NAME	LOCATION
1	Loach, John, Park	Loach, John, Park	21	Reynolds, James, Long, Thouse	Loach, John, Park	41	Adrian, Grove School	on Greenstone Hill Road at the
2	Martin, John, School	Loach, John, Park	22	Loach, John, School	Loach, John, Park	42	Thomas, John, School	11419 "Old Road"
3	Loach, John, Monument	Loach, John, Park	23	North, Pleasant	Loach, John, Park	43	Thomas, John, School	11419 "Old Road"
4	Reynolds, James, & Wilson	Loach, John, Park	24	Loach, John, School	Loach, John, Park	44	Thomas, John, School	11419 "Old Road"
5	Shantz, Drive, Farm, Drive, Mill	Loach, John, Park	25	Loach, John, School	Loach, John, Park	45	Thomas, John, School	11419 "Old Road"
6	Reynolds, James, & Wilson	Loach, John, Park	26	Loach, John, School	Loach, John, Park	46	Thomas, John, School	11419 "Old Road"
7	Reynolds, James, & Wilson	Loach, John, Park	27	Loach, John, School	Loach, John, Park	47	Thomas, John, School	11419 "Old Road"
8	Reynolds, James, & Wilson	Loach, John, Park	28	Loach, John, School	Loach, John, Park	48	Thomas, John, School	11419 "Old Road"
9	Reynolds, James, & Wilson	Loach, John, Park	29	Loach, John, School	Loach, John, Park	49	Thomas, John, School	11419 "Old Road"
10	Reynolds, James, & Wilson	Loach, John, Park	30	Loach, John, School	Loach, John, Park	50	Thomas, John, School	11419 "Old Road"
11	Reynolds, James, & Wilson	Loach, John, Park	31	Loach, John, School	Loach, John, Park	51	Thomas, John, School	11419 "Old Road"
12	Reynolds, James, & Wilson	Loach, John, Park	32	Loach, John, School	Loach, John, Park	52	Thomas, John, School	11419 "Old Road"
13	Reynolds, James, & Wilson	Loach, John, Park	33	Loach, John, School	Loach, John, Park	53	Thomas, John, School	11419 "Old Road"
14	Reynolds, James, & Wilson	Loach, John, Park	34	Loach, John, School	Loach, John, Park	54	Thomas, John, School	11419 "Old Road"
15	Reynolds, James, & Wilson	Loach, John, Park	35	Loach, John, School	Loach, John, Park	55	Thomas, John, School	11419 "Old Road"
16	Reynolds, James, & Wilson	Loach, John, Park	36	Loach, John, School	Loach, John, Park	56	Thomas, John, School	11419 "Old Road"
17	Reynolds, James, & Wilson	Loach, John, Park	37	Loach, John, School	Loach, John, Park	57	Thomas, John, School	11419 "Old Road"
18	Reynolds, James, & Wilson	Loach, John, Park	38	Loach, John, School	Loach, John, Park	58	Thomas, John, School	11419 "Old Road"
19	Reynolds, James, & Wilson	Loach, John, Park	39	Loach, John, School	Loach, John, Park	59	Thomas, John, School	11419 "Old Road"
20	Reynolds, James, & Wilson	Loach, John, Park	40	Loach, John, School	Loach, John, Park	60	Thomas, John, School	11419 "Old Road"



LEGEND

- Historical Location
- Rest Area (exact location to be field verified by Township upon development)
- Existing Shared Use Trail
- Proposed Shared Use Trail
- Roadway Improvement Locations
- Municipal Park
- Property of Interest for Parks