

Introduced by: Councilman Theodore Hoskins

AN ORDINANCE OF THE CITY OF BERKELEY, MISSOURI, RENAMING JACKSON PARK AT 8435 AIRPORT ROAD TO LEE ETTA HOSKINS – JACKSON COMMUNITY PARK

WHEREAS, Jackson Park was acquired in 1960 by the City of Berkeley and has been used continuously as a public park; and

WHEREAS, the City Council, in recognition and honor is desirous of renaming Jackson Park to Lee Etta Hoskins – Jackson Community Park.

NOW, THEREFORE, BE IT ORDAINED BY THE CITY COUNCIL OF THE CITY OF BERKELEY, MISSOURI, AS FOLLOWS:


Section 1. The City shall erect signage, in appropriate locations, reflecting the name changes and existence of the Jackson Park, and may otherwise refer to the Park as such. All references to the parks (or as a defined term as "Park") in City ordinances, resolutions, grants, and other laws of the City are hereby amended to reflect the said renaming to Lee Etta Hoskins – Jackson Community Park, see EXHIBIT A.

Section 2. This Ordinance shall be in full force and effect from and after its passage.


1st Reading this 04th day of March 2024


2nd Reading this 04th day of March 2024

3rd Reading, PASSED and APPROVED, this 25th day of March 2024


Babatunde Deinbo, Mayor

ATTEST:


Deanna L. Jones, City Clerk


Approved as To Form:
Donnell Smith, City Attorney

Final Roll Call:

Councilwoman Verges	Aye ___	Nay ___	Absent <input checked="" type="checkbox"/>	Abstain ___
Councilwoman Williams	Aye <input checked="" type="checkbox"/>	Nay ___	Absent ___	Abstain ___
Councilman Hoskins	Aye <input checked="" type="checkbox"/>	Nay ___	Absent ___	Abstain ___
Councilwoman Anthony	Aye <input checked="" type="checkbox"/>	Nay ___	Absent ___	Abstain ___
Councilman Hindeleh	Aye <input checked="" type="checkbox"/>	Nay ___	Absent ___	Abstain ___
Councilwoman-at-Large Crawford-Graham	Aye <input checked="" type="checkbox"/>	Nay ___	Absent ___	Abstain ___
Mayor Deinbo	Aye <input checked="" type="checkbox"/>	Nay ___	Absent ___	Abstain ___

EXHIBIT "A"



Locator: 11J131974
Property Address: 8435 Airport Rd, 63134
Firm Panel: 29189C0064K
Deed Book and Page: 02626-0303
Assessor's Book and Page: 06 0041
Acres: 9.16
Lot Dimension: 0745/0370
IRR/IRR
Legal: 3 & 63 & BLK 13 & BLK 14 LOTS 3-23 & 54-62 & LOT PTS 2 & 63
& JACKSON PARK & JACKSON & WASHINGTON AVES AVENUE
ST VAC PTS CONSOLIDATION (AKA CITY OF BERKELEY
MUNICIPAL COMPLEX)