

Local Law Filing

(Use this form to file a local law with the Secretary of State.)

Text of law should be given as amended. Do not include matter being eliminated and do not use italics or underlining to indicate new matter.

County City Town Village
(Select one.)

of Ilion

STATE OF NEW YORK
DEPARTMENT OF STATE
FILED

DEC 19 2012

Local Law No. 4 of the year 2012

MISCELLANEOUS
& STATE RECORDS

A local law Authorizing various changes and additions to Village Code Section 239- entitled
(Insert Title)
Vehicles & Traffic

Be it enacted by the Village Board of Trustees **of the**
(Name of Legislative Body)

County City Town Village
(Select one.)

of Ilion **as follows:**

Please see attached Schedule A

(If additional space is needed, attach pages the same size as this sheet, and number each.)



(Complete the certification in the paragraph that applies to the filing of this local law and strike out that which is not applicable.)

1. (Final adoption by local legislative body only.)

I hereby certify that the local law annexed hereto, designated as local law No. 3 of 2012 of the (County)(City)(Town)(Village) of Village of Ilion was duly passed by the Village Board of Trustees on December 12 2012, in accordance with the applicable provisions of law.
(Name of Legislative Body)

2. (Passage by local legislative body with approval, no disapproval or repassage after disapproval by the Elective Chief Executive Officer*.)

I hereby certify that the local law annexed hereto, designated as local law No. _____ of 20____ of the (County)(City)(Town)(Village) of _____ was duly passed by the _____ on _____ 20____, and was (approved)(not approved) (repassed after disapproval) by the _____ and was deemed duly adopted on _____ 20____, in accordance with the applicable provisions of law.
(Name of Legislative Body)
(Elective Chief Executive Officer)*

3. (Final adoption by referendum.)

I hereby certify that the local law annexed hereto, designated as local law No. _____ of 20____ of the (County)(City)(Town)(Village) of _____ was duly passed by the _____ on _____ 20____, and was (approved)(not approved) (repassed after disapproval) by the _____ on _____ 20____.
(Name of Legislative Body)
(Elective Chief Executive Officer)*

Such local law was submitted to the people by reason of a (mandatory)(permissive) referendum, and received the affirmative vote of a majority of the qualified electors voting thereon at the (general)(special)(annual) election held on _____ 20____, in accordance with the applicable provisions of law.

4. (Subject to permissive referendum and final adoption because no valid petition was filed requesting referendum.)

I hereby certify that the local law annexed hereto, designated as local law No. _____ of 20____ of the (County)(City)(Town)(Village) of _____ was duly passed by the _____ on _____ 20____, and was (approved)(not approved) (repassed after disapproval) by the _____ on _____ 20____. Such local law was subject to permissive referendum and no valid petition requesting such referendum was filed as of _____ 20____, in accordance with the applicable provisions of law.
(Name of Legislative Body)
(Elective Chief Executive Officer)*

* Elective Chief Executive Officer means or includes the chief executive officer of a county elected on a county-wide basis or, if there be none, the chairperson of the county legislative body, the mayor of a city or village, or the supervisor of a town where such officer is vested with the power to approve or veto local laws or ordinances.



5. (City local law concerning Charter revision proposed by petition.)


I hereby certify that the local law annexed hereto, designated as local law No. _____ of 20____ of the City of _____ having been submitted to referendum pursuant to the provisions of section (36)(37) of the Municipal Home Rule Law, and having received the affirmative vote of a majority of the qualified electors of such city voting thereon at the (special)(general) election held on _____ 20____, became operative.

6. (County local law concerning adoption of Charter.)

I hereby certify that the local law annexed hereto, designated as local law No. _____ of 20____ of the County of _____ State of New York, having been submitted to the electors at the General Election of November _____ 20____, pursuant to subdivisions 5 and 7 of section 33 of the Municipal Home Rule Law, and having received the affirmative vote of a majority of the qualified electors of the cities of said county as a unit and a majority of the qualified electors of the towns of said county considered as a unit voting at said general election, became operative.

(If any other authorized form of final adoption has been followed, please provide an appropriate certification.)

I further certify that I have compared the preceding local law with the original on file in this office and that the same is a correct transcript therefrom and of the whole of such original local law, and was finally adopted in the manner indicated in paragraph _____¹ above.


Clerk of the county legislative body, City, Town or Village Clerk or officer designated by local legislative body

Date: 12/14/12

(Seal)



Schedule --A-

BE IT HEREBY ENACTED by the Board of the Village of Ilion that the following sections of the Code of the Village of Ilion be amended as follows:

§ 239-26. Schedule II: Speed Limits.

In accordance with the provisions of § 239-5, speed limits other than thirty (30) miles per hour are established as indicated upon the following streets or parts of streets:

Name of Street	Speed Limit (mph)	Location
East Main Street	35	Between its intersection with East Street and the easterly village line
<i>Frederick Street</i>	<i>15 School Zone (7am to 6pm School Days)</i>	<i>Entire length</i>
Ilion Marina	15	Entire length
Marina Access Road	25	Entire road, entire length
Parking lot	15	North and South Mall
Philip Street	25	Between its intersection with Otsego Street and its intersection with West River Drive
<i>Philip Street</i>	<i>15 School Zone (7am to 6pm School Days)</i>	<i>Between its intersection with East River Drive easterly to the east end of Philip Street</i>
Russell's Park	25	Entire length
Shull Street	25	From the north curblineline of west Rand Street and Shull Street northerly to the intersection of West Main Street and Shull Street
Village playground	15	Entire length



West Main Street	35	Between its intersection with Weisbecker Hill Road and the westerly village line
------------------	----	---

§ 239-30. Schedule VI: Stop Intersections.

In accordance with the provisions of § 239-9, the following described intersections are hereby designated as stop intersections, and stop signs shall be installed as follows:

Stop Sign On	Direction of travel	At Intersection
Addison Terrace	East	Barringer Road
Ade Street	East	Marshall Avenue
Ade Street	West	Barringer Road
Arlington Avenue	North	East Main Street
Arlington Avenue	South	Highland Avenue
Armory Street	South	Benedict Avenue
Bellevue Avenue	East	Weisbecker Hill
Bellevue Avenue	West	North Fourth Avenue
Bellevue Avenue	West	Sixth Avenue
Benedict Avenue	East	Otsego Street
Bridge Street	North	Main Street
Brookside Place	East	At dead end
Brookside Place	East	Dead end by Steele Creek
Brookside Place	East	John Street
Brook Street	East	Elm Street
Brook Street	East	South Fourth Avenue
Brook Street	West	Barringer Road
Buchanan Street	East	Dead end
Buchanan Street	East	West Columbia Parkway
Buchanan Street	West	East Columbia Parkway
Buchanan Street	West	East River Drive
Catherine Street	North	North Street
Catherine Street	South	East Main Street
Center Street	Both	South Fourth Avenue
Center Street	East	John Street
Center Street	East	South Third Avenue
Center Street	West	South Fifth Avenue
Charles Street	East	South Fifth Avenue
Charles Street	West	Barringer Road
Columbia Parkway	Both	Jefferson Street
Concord Street	East	Dead end
Concord Street	East	South Fifth Avenue
Concord Street	West	Barringer Road



Concord Street	West	South Fifth Avenue
Cottage Street	Both	East Clark Street
Cottage Street	Both	East North Street
Cottage Street	Both	East State Street
Cottage Street	South	Main Street
Crescent Street	East	South Fourth Avenue
Cross Street	Both	Concord Street
Cross Street	North	Newton Street
Division Street	North	Prospect Street
Division Street	South	West Montgomery Street
East Clark Street	Both	East Street
East Clark Street	Both	Cottage Street
East Clark Street	West	Route 5-S
connecting ramp		
East Columbia Parkway	North	Phillip Street
East Main Street	Both	Otsego Street
East Main Street	East	Arlington Avenue
East Main Street	East	Route 5-S
East Main Street	West	Catherine Street
East North Street	Both	Cottage Street
East North Street	Both	East Street
East parking lot, <i>Central Plaza</i>	East	Otsego Street exit
East Plaza parking lot	South	1 Central Ave. and Central Avenue
		Phillip Street
East River Drive	Both	At its dead end
East River Drive	North	East Street
East River Street	East	Central Avenue
East River Street	West	East Street
East State Street	Both	Central Avenue (Route 51)
East State Street	West	Main Street
East Street	South	East Clark Street
East Street	Both	East River Street
Elizabeth Street	South	Center Street
Elm Street	Both	Fourth Street
Elm Street	Both	Grove Street
Elm Street	North	Otsego Street
English Street	West	Second Street
Fifth Avenue	Both	Second Street
First Avenue	South	Morgan Street
First Street	Both	West Street
First Street	Both	Otsego Street
First Street	East	Dead end
First Street Extension	West	Brook Street
Forge Hill	North	Second Street
Fourth Avenue	Both	John Street
Fourth Street	Both	




Fourth Street	East	Otsego Street
Fourth Street	West	Prospect Avenue
Frederick Street	East	West River Drive
Frederick Street	West	Otsego Street
George Street	West	Barringer Road
Gordon Place	East	Otsego Street
Gordon Place	West	Elm Street
Grant Street	North	North Street
Grant Street	South	West Clark Street
Grove Street	East	John Street
Grove Street	West	South Fourth Avenue
Hakes Road	North	Main Street
Hall Street	East	Harriet Avenue
Hall Street	West	Marshall Avenue
Harriet Avenue	North	George Street
Harriet Avenue	South	Brook Street
Harrison Avenue	East	Shull Street
Henry Street	East	Otsego Street
Henry Street	West	Elm Street
Hess Avenue	West	Hakes Road
Highland Avenue	West	Hoefler Avenue
High Street	West	Armory Street
Hillside Place	East	John Street
Hope Street	North	East Clark Street
James Street	East	Second Avenue
James Street	West	North Third Avenue
Jefferson Street	East	Dead end
Jefferson Street	East	West Columbia Parkway
Jefferson Street	West	East Columbia Parkway
Jefferson Street	West	East River Drive
John Street	Both	Fourth Street
John Street	North	Second Street
John Street	South	Otsego Street
Lewis Place	East	West Street
London Bridge	South	Main Street
Maple Place	East	Hakes Road
Marina Road	East	Approximately 294 feet east of the east curbline of Central Avenue, on the south side
Marina Road	West	Approximately 496 feet east of east curbline of Central Avenue, on the north side
Marshall Avenue	North	George Street
Marshall Avenue	South	Brook Street
Massachusetts Avenue	Both	Second Street



Massachusetts Avenue	North	West Rand Street
Mauser Place	East	West Street
Mauser Place	West	Dead end
McCann Street	North	Main Street
McCann Street	South	Spring Street
Michigan Avenue	North	West Rand Street
Michigan Avenue	South	Second Street
Miles Avenue	North	Second Street
Monroe Street	East	West Columbia Parkway
Monroe Street	West	East Columbia Parkway
Montgomery Street	Both	North Fourth Avenue
Montgomery Street	Both	North Third Avenue
Montgomery Street	Both	Second Avenue
Montgomery Street	Both	Sixth Avenue
Montgomery Street	East	First Avenue
Morgan Street	Both	First Street
Morgan Street	South-East	Otsego Street
Morgan Street	Both	Second Street
Newton Street	East	South Fifth Avenue
Newton Street	West	Barringer Road
North Fifth	Both	Wilson Street
North Fifth Avenue	South	Montgomery Street
North Fifth Avenue	South	Second Street
North Fourth Avenue	South	Second Street
North Mall	West	West exit and West Street
North parking lot, Central Plaza	West	West Street exit
North Plaza lot	Both	Route 5-S exits
North Third	Both	Montgomery Street
North Third Avenue	North	Bellevue Avenue
Oak Street	North	Pine Street
Oak Street	South	Spruce Street
Orchard Street	North	Main Street
Pennsylvania Avenue	Both	Second Street
Pennsylvania Avenue	North	West Rand Street
Philip Street	East	West River Drive
Philip Street	West	East River Drive
Philip Street	West	Otsego Street
<i>Philip Street</i>	<i>East</i>	<i>Frederick Street</i>
Pine Street	East	Central Avenue
Prospect Avenue	Both	Grove Street
Prospect Avenue	North	Second Street
Prospect Avenue Extension	Both	Center Street
Prospect Street	Both	Shull Street



Prospect Street	East	Barringer Road
Rand Street	Both	Second Avenue
Rand Street	East	First Avenue
Rand Street	West	North Third Avenue
Ray Street North	West	Barringer Road
Ray Street South	West	Barringer Road
Remington Avenue	East	Hoefler Avenue
Remington Place	East	John Street
Richfield Street	East	Dead end
Richfield Street	East	West Columbia Parkway
Richfield Street	West	East Columbia Parkway
Richfield Street	West	Otsego Street
Russell Park Road	Both	Lower Pavilion area just before the lower playground area
Second Avenue	North	First Avenue
Second Avenue	South	Second Street
Second Street	Both	Barringer Road
Second Street	Both	Massachusetts Avenue
Second Street	East	Otsego Street
Seventh Avenue	Both	West Montgomery Street
Seventh Avenue	Both	West Rand Street
Shull Street	North	West Main Street
Shull Street	North	West Prospect Street
Sixth Avenue	North	West Main Street
Sixth Avenue	South	Second Street
South Fourth Avenue	Both	Center Street
South Fourth Avenue	North	Second Street
South Fourth Avenue	South	Brook Street
South Third Avenue	Both	Grove Street
South Third Avenue	South	Brook Street
Spring Street	West	Arlington Avenue
Spruce Street	East	Central Avenue
Spruce Street	West	Pleasant Avenue
Summit Place	West	Barringer Road
Sunset Avenue	North	Second Street
Third Avenue	Both	Second Street
Third Avenue	Both	West Street
Third Street	East	Morgan Street
Third Street	West	John Street
Tucker Avenue	South	Montgomery Street
View Terrace	Both	East Main Street
Vosburg Street	North	West Montgomery Street
Vosburg Street	South	Harrison Avenue



Ward Street	Both	South Fifth Avenue
Ward Street	East	South Fourth Avenue
Ward Street	West	Woodland Avenue
Wayne Street	East	Harriet Avenue
Wayne Street	West	Marshall Avenue
Weisbecker Hill	Both	Main Street
West Avenue	East	West Street
West Avenue	West	Dead end
West Clark Street	Both	Pleasant Avenue
West Clark Street connecting ramp	South	Route 5-S
West Montgomery Street	Both	Barringer Road
West Montgomery Street	Both	Shull Street
West North Street	Both	Pleasant Avenue
West Rand Street	Both	Barringer Road
West Rand Street	Both	Sixth Avenue
West Rand Street	East	North Fifth Avenue
West River Drive	Both	Phillip Street
West River Street	East	Central Avenue
West River Street	West	Pleasant Avenue
West Street	Both	Third Street
West Street Extension	North	West Clark Street
Whitney Place	East	Dead end
William Street	East	Otsego Street
Wilson Street	Both	South Fifth Avenue
Woodland Avenue	North	Wilson Street

§ 239-31. Schedule VII: Yield Intersections.

In accordance with the provisions of § 239-10, the following described intersections are hereby designated as yield intersections, and yield signs shall be installed as follows:

Yield Sign on	Direction of Travel	At Intersection of
Beech Street	West	Park Street
Buchanan Street	East	East Columbia Parkway
Buchanan Street	West	West Columbia Parkway
East Clark Street	East	New York State Route 5-S
Hoefler Avenue	North	East Main Street
Jefferson Street	East	East Columbia Parkway




Jefferson Street	West	West Columbia Parkway
John Street	South	Otsego Street
Monroe Street	East	East Columbia Parkway
Monroe Street	West	East River Drive
Monroe Street	West	West Columbia Parkway
Orchard Street	South	Spring Street
Richfield Street	East	East Columbia Parkway
Richfield Street	West	West Columbia Parkway
Route 5-S connecting ramp	North- west	West Clark Street
Russell Park Road	East	Phillip Street
Spring Street	East	Maple Place
Third Street	West	Morgan Street
Ward Street	Both	South Fifth Avenue
West Rand Street	West	Shull Street
West South Fifth Avenue	Both	South Fifth Avenue

§ 239-32. Schedule VIII: Parking Prohibited at All Times.

In accordance with the provisions of § 239-12, no person shall park a vehicle at any time upon any of the following described streets or parts of streets:


Name of Street	Side	Location
Addison Terrace	North	From Barringer Road to the westerly end of the street
Arlington Avenue	Both	Entire length
Barringer Road	Both	From its intersection with Brook Street north to a




		point 3,000 feet north of Ade Street
Barringer Road	Both	Between the south curblines of West Main Street and a point 125 feet south
Barringer Road	East	Between its intersection with West Main Street and its intersection with West State Street
Barringer Road	West	From the south curblines of West Main Street south to the village line
Beech Street	North	From its intersection with Maple Place west to the intersection of Park Place
Bellevue Avenue	North	Between the east curblines of North Fourth Avenue and the west curblines of Weisbecker Hill
Bellevue Avenue	North	Between the east curblines of Sixth Avenue and a point 75 feet east
Bellevue Avenue	North	From a point where the west curblines of Tucker Avenue projected northerly intersects the northerly line of Bellevue Avenue to Bellevue Avenue's termination with North Fifth Avenue
Bellevue Avenue	South	Between the east curblines of Sixth Avenue and the west curblines of North Fifth Avenue
Benedict Avenue	North	Between a point 126 feet west of the west curblines of Armory Street and a



		point 76 feet west
Benedict Avenue	South	Between the east curblines of Otsego Street and the west curblines of Armory Street extended
Brook Street	North	From the west curblines of Elm Street to the east curblines of South Fourth Avenue
Catherine Street	Both	Between the north curblines of East Main Street and the south curblines of East Clark Street
Catherine Street	East	From the north intersection of East Clark Street for a distance of 50 feet on the west side of Catherine Street between the north curblines of East Clark Street and the south curblines of East North Street
Catherine Street	West	Between East North Street and East Clark Street
Central Avenue	<i>Both</i>	From the East Main Street to the northern village line
Central Avenue	West	From West Clark Street to the north village line
East Main Street	Both	From East Clark Street to the eastern village line
Columbia Parkway	Both	From Philip Street to Buchanan Street
Columbia Parkway	Median	Entire Length



Cottage Street	West	Between the south curblin of East North Street and the north curblin of East Clark Street
Cottage Street	West	Between the north curblin of East River Street and the north curblin of East North Street
East Clark Street	North	From telephone pole No. 14 west for a distance of approximately 170 feet to the dead end of East Clark Street
East Clark Street Extension	North	From East Street to the easterly end of the street
East Main Street	Both	From Hoefler Avenue to Catherine Street and Arlington Avenue
East Main Street	North	From a point 128 feet east of the curblin of Catherine Street to the east end of the village line
East North Street	North	From the east curblin of Central Avenue a distance of 1,200 feet east to a point 100 feet east of the east curblin of Catherine Street
East River Street	North	Between the east curblin of Central Avenue and a point 51 feet east
East State Street	North	From the east curblin of Central Avenue to a point 84 feet east and from a point commencing at the west curblin of Hope Street west along the



		north curbline of East State Street for a distance of 16 feet
East State Street	South	Between Cottage Street and the Route 5-S roadway traveling west on East State Street
East Street	East	Between the north curbline of East Main Street and the north curbline of East River Street extended across East Street
Elm Street	East	From Gordon Place 200' South
First Street	North	From the east curbline of Morgan Street east for a distance of 50 feet
First Street	North	From the west curbline of Otsego Street west for a distance of 54 feet
First Street	South	From the west curbline of Morgan Street west for a distance of 31.9 feet
First Street	South	From the east curbline of West Street east for a distance of 59.2 feet
First Street	South	From the west curbline of West Street west to its ending point near or at Steele's Creek
First Street	North	From Otsego Street continuing 80 feet west; From 181 feet east of Morgan Street continuing 20 feet east
<i>Frederick Street</i>	<i>Both</i>	<i>Entire length</i>



Fourth Street	South	Between the west curblines of Otsego Street and a point 75 feet west
Grove Street	North	Between the west curblines of Elm Street extended and the east curblines of South Third Avenue extended
Grove Street	South	Between its intersection with the South Third Avenue Extension easterly to its intersection with Elm Street between October 1 and May 1
Hakes Road	East	Between the south curblines of East Main Street and a point 52 feet south
Hakes Road	West	From the south curblines of East Main Street for entire length
Hess Avenue	South	From the Lester Avenue intersection a distance of 374 feet west
Highland Avenue	North	Between the east curblines of Hoefler Avenue and the west curblines of Arlington Avenue
Highland Avenue	North	Between the east curblines extended of Park Street and the east curblines of Hoefler Avenue
Highland Avenue	South	Between the east curblines of Hoefler Avenue and a point 124 feet east
Hillside Place	--	As denoted on posted signs
Hoefler Avenue	East	Between the north curblines



		of Highland Avenue and the south curbline of East Main Street
Hoefler Avenue	West	Between the south curbline of East Main Street and a point 118 feet south
Hoefler Avenue	West	Between the north curbline of Remington Avenue and a point 73 feet north therefrom
Hope Street	East	Between the south curbline of East Clark Street and the south curbline of East State Street
Hope Street	West	Between the south curbline of East Clark Street and the north curbline of East State Street
John Street	West	From the south curbline of Second Street south for 100 feet
Lester Avenue	North	From View Terrace to its east end
Lester Avenue	North	Between the west curbline of View Terrace and 35 feet west
Lester Avenue	South	East and west of its intersection with View Terrace
Maple Place	Both	From Spring Street to Hakes Road
Maple Place	West	From Spring Street to Beech Street
McCann Street	West	Entire length




Morgan Street	East	From First Street north to its end
Morgan Street	West	Between a point 50 feet south of the south curblines of First Street and a point 55 feet north of the First Street north curblines
Morgan Street	West	From the north end of Morgan Street south for a distance of 115 1/2 feet
Morgan Street	West	Between a point 75 feet north of the north curblines of Second Street and a point 60 feet north
North Fourth Avenue	East	Between the north curblines of Second Street and a point 33 feet north
North Third Avenue	Both	Between the north curblines of Second Street and a point 33 feet north
Oak Street	Both	Between the south curblines of Pine Street and the north curblines of Spruce Street
Orchard Street	West	Between the south curblines of East Main Street and the north line of Spring Street
Otsego Street	East	Between the north curblines of Philip Street and the south curblines of Benedict Avenue
<i>Otsego Street</i>	<i>West</i>	<i>From the south curblines of First Street to the north end of Otsego Street (Central Ave.)</i>



Otsego Street	West	From the south curbline of Fourth Street to a point 84 feet southerly therefrom
Otsego Street	West	Between the east curbline of John Street and a point 41 feet north
Otsego Street	West	Between the west curbline of Morgan Street and a point 41 feet south
Otsego Street	West	Between the north curbline of Second Street and a point 108 feet north
Otsego Street	West	Between the west curbline of West Street and a point 41 feet south
Philip Street	North	Between the east curbline of Otsego Street and the west curbline of West River Drive
Philip Street	South	From the east curbline of Otsego Street to a point 100 feet east
Philip Street	South	From the west curbline of West River Drive to a point 100 feet west
<i>Philip Street</i>	<i>North</i>	<i>From the east curbline of Frederick Street to a point 92 feet east</i>
Pine Street	South	From the Central Avenue curbline West a distance of 130 feet
Pleasant Avenue	East	Between the north curbline of West River Street and the south curbline of Spruce Street



Prospect Avenue	East	Between the north curbline of Grove Street and a point 600 feet north
Prospect Avenue	East	From the south curbline of Second Street to a point 250 feet south from Second Street
Prospect Avenue	West	From the south curbline of Second Street to a point 100 feet on the west side of Prospect Avenue
Remington Avenue	North	Between the west curbline of Hoefler Avenue and a point 72 feet west
Remington Avenue	South	Between the east curbline of Armory Street and the west curbline of Hoefler Avenue
Remington Place	--	As denoted on posted signs
E. Clark Street	North	Between the east curbline of Central Avenue and the west curbline of Catherine Street, a distance of 1,160 feet
West Main / West Clark Street	North	Between West Street and Central Avenue for a distance of 952 feet
East Clark Street / East Main Street	South	Between a point 90 feet west of the west curbline of Catherine Street and a point 50 feet west of the west curbline of Orchard Street, a distance of 983 feet
West Main Street / West Clark Street	South	Between the east curbline of West Street and the west curbline of Central Avenue, a




distance of 952 feet

Russell Park Road	East	From a point near the water holding tank to a point approximately 288 feet south to the parking area near the south end of the ball field
Second Avenue	East	Between the north curblines of Second Street and a point 110 feet north
Second Avenue	West	Between the north curblines of Second Street and a point 82 feet north
Second Street	North	From the east curblines of North Fourth Avenue to a point 100 feet east
Second Street	North	Between the west curblines of Otsego Street and the east curblines of Second Avenue
Second Street	North	From the west curblines of Second Avenue west to the east curblines of North Fourth Avenue, except in front of 178 Second Street in the paved section between the sidewalk and the curb
Second Street	South	Between the east curblines of John Street and a point 100 feet east
Second Street	South	Between the west curblines of Morgan Street and a point 50 feet east
Second Street	South	Between the west curblines of Otsego Street and a point 87 feet west



Second Street	South	Between the east curblines of Prospect Avenue South Fifth Ave. and the west curblines of West Street
Second Street	South	Between the east curblines of West Street and a point 54 feet east
Second Street	South	Between the west curblines of West Street and a point 84 feet west
Second Street		Beginning at S. Fifth Avenue and extending East 81 feet
Second Street	South	From South Fifth Avenue to Barringer Road
Sixth Avenue	East	Between the south curblines of Bellevue Avenue and a point 167 feet south
Sixth Avenue	East	Between the south curblines of West Main Street and the north curblines of Bellevue Avenue
Sixth Avenue	West	From the south entrance of the parking lot of 99 Sixth Ave. 212 feet north to the north entrance of the parking lot of said hospital
Sixth Avenue	West	From the south curblines of West Main Street south 397 feet
South Fifth Avenue	Median	Entire Length
South Fourth Avenue	East	Between the south curblines of Second Street and a point 33 feet south



South Third Avenue	East	Between the south curblines of Second Street and a point 33 feet south
South Third Avenue	West	Between the south curblines of Second Street and a point 33 feet south
Spring Street	South	Between the east curblines of Arlington Avenue and the west curblines of Orchard Street extended
Spruce Street	North	Between Pleasant Avenue and a point approximately 400 feet westerly therefrom
Third Street	North	Between the east curblines of John Street and the west curblines of West Street
Third Street	South	Between the east curblines of West Street and the west curblines of Morgan Street
Third Street	South	Between a point 190 feet west of the west curblines of West Street and a point 51 feet westerly therefrom
Tucker Avenue	West	Entire length
View Terrace	Both	From East Main Street to Lester Avenue
Vosburg Street	East	Between the south curblines of West Montgomery Street and the north curblines of Harrison Avenue
Weber Avenue	South	From the east curblines of Otsego Street east a distance of 194 feet



West Avenue	North	From the west curbline of West Street west for a distance of 255 feet
West Avenue	South	From the west curbline of West Street west for a distance of 255 feet
West Main Street	Both	From the west village limits to a point 300 feet east of Shull Street
West Main Street	North	From a point of the west curbline of West Street to the west end of the village line
West Main Street	South	Between the west curbline of Barringer Road and a point 300 feet east of Shull Street
West Main Street	South	Between Barringer Road and Sixth Avenue
West North Street	North	Between the west curbline of Central Avenue and a point 45 feet west
West River Drive	East	From the south curbline of Phillip Street south along the east line of West River Drive
West State Street	South	Between the west curbline of Central Avenue and a point 165 feet west
West Street	East	From First Street north to the entrance of West Main Street
West Street	West	Between a point 142 feet south of the south line of First Street and a point



		104 feet south
West Street	West	Between a point 60 feet north of the north curbline of Second Street and Second Street
West Street	West	Between the south curbline of West Main Street and a point 39 feet south

THIS LAW SHALL TAKE EFFECT IMMEDIATELY UPON ITS FILING WITH THE SECRETARY OF STATE.

