

**BOROUGH OF MANHEIM,
LANCASTER COUNTY, PENNSYLVANIA**

ORDINANCE NO. 682

AN ORDINANCE OF THE BOROUGH OF MANHEIM, LANCASTER COUNTY, PENNSYLVANIA, AMENDING ARTICLE IV, ENTITLED “GENERAL PARKING REGULATIONS”, OF CHAPTER 205, ENTITLED “VEHICLES AND TRAFFIC”, BY AMENDING: (1) SECTION 205-35, ENTITLED “PARKING PROHIBITED AT ALL TIMES IN CERTAIN LOCATIONS”, BY ADDING THERETO NO PARKING ON THE (a) EAST SIDE OF SOUTH PITT STREET BETWEEN WEST FERDINAND STREET AND WEST HIGH STREET, (b) EAST SIDE OF NORTH PITT STREET BETWEEN WEST HIGH STREET AND WEST CHESTNUT STREET, AND (c) WEST SIDE OF NORTH PITT STREET FROM WEST CHESTNUT STREET SOUTHWARD 75 FEET; (2) SECTION 205-37, ENTITLED “PARKING OF TRUCKS AND CERTAIN VEHICLES PROHIBITED IN BOROUGH; EXCEPTIONS”, BY AMENDING SUBSECTION C.(4) TO PROHIBIT PARKING OF CLASS 3 COMMERCIAL REGISTERED VEHICLES 10,001 POUNDS OR GREATER FOR A PERIOD OF TIME IN EXCESS OF 12 HOURS; AND (3) SUBSECTION B OF SECTION 205-39, ENTITLED “SPECIAL PURPOSE PARKING ZONES ESTABLISHED; PARKING OTHERWISE PROHIBITED”, BY ADDING THERETO A HANDICAP PARKING SPACE AT 126 SOUTH GRANT STREET.

BE IT ENACTED AND ORDAINED by the Borough Council of the Borough of Manheim, Lancaster County, Pennsylvania, and it is hereby ENACTED AND ORDAINED by the authority of the same as follows:

Section 1. Section 205-35 entitled “Parking prohibited at all times in certain locations”, of Article IV, entitled “General Parking Regulations, of Chapter 205, entitled “Vehicles and Traffic”, of the Manheim Borough Code of Ordinances is hereby amended and restated in its entirety so as to hereafter read as follows:

§ 205-35. Parking prohibited at all times in certain locations.

Parking shall be prohibited at all times (except that vehicles may be parked there during loading and unloading) in the following locations:

<u>Street</u>	<u>Side</u>	<u>Between</u>
Chestnut Street	Both	North Fulton Street to West High Street
Chestnut Street	Both	North Grant Street to North Penn Street
Colebrook Street	North	North Main Street west to the Borough line
East Adele Avenue	Both	North Main Street to North Linden Street
East Gramby Street	North	Oak Street to Laurel Street

East High Street	North	Main Street to Wolf Street
East High Street	North	Eastern curb line of North Hazel Street and a point 30 feet eastward
East High Street	South	East Borough line to Main Street
East Logan Alley	Both	South Main Street to South Wolf Street
East Logan Avenue	Both	South Wolf Street to South Oak Street
East Spahr Alley	Both	North Wolf Street to North Hazel Street
Eby Street	South	South Main Street to South Cherry Street
Gramby Street	North	North Oak Street to North Grant Street
Hart Street	East	West Gramby Street to West Colebrook Street
Holtz Alley	Both	Charlotte Street to Cherry Street
Main Street	East	From north boundary line to south boundary line on the east side
Memorial Drive	South and West	Laurel Street to High Street
New Charlotte Street	Both	South Main Street to Railroad Avenue
New Charlotte Street	Southwest	Railroad Avenue east to South Charlotte Street
North Hazel Street	East	From a distance 285 feet south from the southern curb line of East Gramby Street to a point 75 feet southward
North Laurel Street	West	East High Street to East Gramby Street
North Main Street	West	End of curb radius of West Gramby Street to a point 175 feet northward and to a point 200 feet southward
North Main Street	West	End of curb radius of Market Square northward to a point 20 feet north of the northern curb line of Danner Alley
North Oak Street	Both	High Street to Borough line
North Pitt Street	East	West High Street to West Chestnut Street
North Pitt Street	West	West Chestnut Street southward 75 feet
North Wolf Street	East	East Gramby Street to East Logan Avenue
Oak Street	Both	Hostetter Road to East Stiegel Street

South Charlotte Street	West	At the intersection of West Stiegel Street North of the intersection, the no-parking zone shall be 58 feet in length measured from the extension of the northern curb line of West Stiegel Street
South Charlotte Street	West	At the intersection of West Stiegel Street South of the intersection, the no-parking zone shall be 50 feet in length measured from the extension of the southern curb line of West Stiegel Street
South Hazel Street	West	East Stiegel Street to East Ferdinand Street
South Hudson Alley	Both	West Columbia Alley to Eby Street
South Main Street	West	From the Southern curbline of Market Square extending Southward to West Logan Avenue
South Main Street	West	End of curb radius of Market Square to West Logan Avenue
South Main Street	West	End of curb radius of West Ferdinand Street to a point 172 feet northward and to a point 184 feet southward
South Main Street	West	End of curb radius of West Stiegel Street to a point 159 feet northward and to a point 193 feet southward
South Main Street	West	From a distance 45 feet south from the southern curbline of West Logan Alley to a point 90 feet southward
South Penn Street	East	West Stiegel Street to 200 feet north
South Penn Street	East	West Kline Alley south to West Stiegel Street
South Pitt Street	East	West Ferdinand Street to West High Street
South Pitt Street	West	From the intersection of South Dover Street north 145 feet and south 210 feet
South Reading Avenue	Both	West Columbia Alley to West Holtz Alley
South Wolf Street	East	At the intersection with East Mill Street north of the intersection, the no-parking zone shall be 20 feet in length from the Northern edge of East Mill Street
South Wolf Street	West	At the intersection of East Ferdinand

		Street South of the intersection, the no-parking zone shall be 26 feet in length measured from the southern curb line of East Ferdinand Street
South Wolf Street	West	High Street to East Ferdinand Street
South Wolf Street	West	East Mill Street to East Stiegel Street
Stedman Alley	Both	West Ferdinand Street to West Stiegel Street
Stiegel Street	North	South Hazel Street to South Charlotte Street
Stiegel Street	South	South Main Street to South Hazel Street
Veterans Alley	Both	West Logan Avenue to West Morris Alley
West Bache Alley	Both	South Main Street to South Charlotte Street
West Columbia Alley	Both	Magnolia Street to Cherry Street
West Danner Alley	Both	North Charlotte Street to North Main Street
West Dover Street	Both	South Charlotte Street to South Penn Street
West Flint Alley	Both	Stedman Alley to South Grant Street
West High Street	North	End of curb radius of Market Square (north side) to a point 150 feet westward
West High Street	Both	Meadow Lane to South Snyder Street
West High Street	North	From the eastern curb line of North Fulton Street east 120 feet
West High Street	South	Charlotte Street to Fulton Street
West Kline Alley	Both	South Grant Street to South Pitt Street
West Kline Alley	Both	South Penn Street to Stedman Alley
West Kready Alley	Both	North Main Street to North Charlotte Street
West Logan Avenue	North	South Main Street to South Charlotte Street
West Logan Avenue	South	Main Street to a point 230 feet west
West Morris Alley	Both	New Charlotte Street to Main Street
West Shippen Alley	Both	South Charlotte Street to Veterans Alley to Main Street

West Stiegel Street	North	From the western curbline of South Grant Street to a point 40 feet westward
West Stiegel Street	North	From the Eastern curb line of South Penn Street to a point 90 feet eastward
West Stiegel Street	South	At the intersection of New Charlotte Street east of the intersection, the no-parking zone shall be 80 feet in length measured from the southern curb line of East Ferdinand Street
West Stiegel Street	South	From the eastern curb line of South Veterans Alley to a point 30 feet Eastward
West Stiegel Street	South	From the western curb line to South Penn Street to a point 50 feet westward

Section 2. Subsection C.(4) of Section 205-37 entitled “Parking of trucks and certain other vehicles in Borough; exceptions”, of Article IV, entitled “General Parking Regulations”, of Chapter 205, entitled “Vehicles and Traffic”, of the Manheim Borough Code of Ordinances is hereby amended and restated in its entirety so as to hereafter read as follows:

- (4) Commercial registered vehicles registered as a Class 3, 10,001 pounds or greater.

Section 3. Subsection B., entitled “Handicap parking spaces are established at the following locations in the Borough on the dates noted in parentheses:”, of Section 205-39 entitled “Special purpose parking zones established; parking otherwise prohibited”, of Article IV, entitled “General Parking Regulations”, of Chapter 205, entitled “Vehicles and Traffic”, of the Manheim Borough Code of Ordinances is hereby supplemented by adding thereto the following:

126 South Grant Street (3/9/2021)

Section 4. The provisions of this Ordinance are severable, and if any section, sentence, clause, part or provision hereof shall be held to be illegal, invalid or unconstitutional by any court of competent jurisdiction, such decision of the court shall not affect the remaining sections, sentences, clauses, parts or provisions of this Ordinance. It is hereby declared to be the intent of the Borough that such Ordinance would have been enacted if such illegal, invalid or unconstitutional section, sentence, clause, part or provision had not been included herein.


Section 5. The Manheim Borough Code of Ordinances, as amended, shall be and remain unchanged and in full force and effect except as amended, supplemented and/or modified by this Ordinance. This Ordinance shall become a part of the Manheim Borough Code of Ordinances, as amended, upon adoption.


Section 6. All ordinances or parts of ordinances of the Borough which are inconsistent herewith are hereby repealed.

Section 7. This Ordinance shall become effective at the earliest date permitted by law following the date of its enactment.


DULY ENACTED AND ORDAINED this 13th day of June, 2023.


BOROUGH OF MANHEIM
LANCASTER COUNTY, PENNSYLVANIA

By: 
Noah Martin, President

Attest: 
James R. Fisher, Secretary

Examined and approved this 13th day of June, 2023.



Scot Funk, Mayor



COMMONWEALTH OF PENNSYLVANIA :
: SS
COUNTY OF LANCASTER :

On this 13th day of June, 2023, before me, a Notary Public in and for the County and State aforesaid, personally appeared NOAH MARTIN, who acknowledged himself to be the President of Borough Council of the BOROUGH OF MANHEIM, LANCASTER COUNTY, PENNSYLVANIA, a borough organized and existing under the laws of the Commonwealth of Pennsylvania, and that he as such President of Borough Council and being authorized to do so, executed the foregoing Ordinance for the purposes therein contained by signing the name of the Borough by himself as such President of Borough Council.

IN WITNESS WHEREOF, I hereunto set my hand and official seal.



Notary Public

Commonwealth of Pennsylvania - Notary Seal
Lindsey L. Kirchner, Notary Public
Lancaster County
My commission expires October 20, 2026
Commission number 1429104
Member, Pennsylvania Association of Notaries