

ORDINANCE NO. 1793-2025

**AN ORDINANCE AMENDING THE ANGOLA MUNICIPAL CODE,
TITLE 10 VEHICLES AND TRAFFIC, CHAPTER 10.25 PARKING**

BE IT HEREBY ORDAINED by the Common Council of the City of Angola, Indiana that Title 10 Vehicles and Traffic, Chapter 10.25 Parking is being amended by the text of existing provisions in this style type, additions will appear in **this style type**, and deletions will appear in ~~this style type~~:

Section 1. Section 10.25.130 Parking prohibited at all times is amended to read as follows:

When signs are erected giving notice, no person shall park a vehicle at any time upon any of the streets or parts of streets described in this schedule:

<i>Street</i>	<i>Side</i>	<i>Location</i>
Broad Street	North	Between North Wayne Street and Elizabeth Street
Broad Street	South	From Jackson Street to North Superior Street
Broad Street	South	From McKinley Street to North Kinney Street
Circle Hill Drive	Both	From East Maumee Street south to the entrance of Circle Hill Cemetery for a distance of 1,220 feet
College Street	West	South property line of Thunder Drive, south to the north property line of Pleasant Street
Darling Street	Both	Between West Maumee Street and Park Avenue
Darling Street	West	Between Park Avenue and Prospect Street
Darling Street	West	Between West Maumee Street and West Gilmore Street
Elizabeth Street	East	Between Broad Street and Mill Street
Elizabeth Street	East	From north line of West Gilmore Street to the south line of West Broad Street
Elizabeth Street	West	A point 128 feet 4 inches south of the south property line of West Gilmore Street to a point 150 feet south of the south property line of West Gilmore Street
Elizabeth Street	West	Between Green Street and West Broad Street; when signs are erected giving notice thereof, no person shall at any time park a vehicle
Elizabeth Street	West	Between West Gilmore Street and Broad Street
Elizabeth Street	West	From south curb line of West South Street to north curb line of Park Avenue

ORDINANCE NO. 1793-2025

<i>Street</i>	<i>Side</i>	<i>Location</i>
Euclid Avenue	East	From south curb line of East Prospect Street to the south curb line of Water Street
Felicity Street	North	From west curb line of Washington Street to the east curb line of South Wayne Street
Fox Lake Road	Both	Between South Wayne Street and Butler Street
Gale Street	North	Between east curb line of South Martha Street to the east curb line of South Washington Street
Gale Street	North	Between east curb line of South Wayne Street and west curb line of South Martha Street
Gale Street	North	Between South West and South Superior streets
Gale Street	North	West property line of Superior Street, west to Darling Street
Gale Street	South	Between west line of South Martha Street and a point 140 feet west of the west line of South Martha Street
Gale Street	South	From west curb line of South Wayne Street to the east curb line of South West Street
Gilmore Street	North	Between Wayne Street and Elizabeth Street
Gilmore Street	South	Between North Superior Street and Jackson Street
Gilmore Street	South	From east curb line of North Wayne Street to the west curb line or street extension of Victoria Street, at all times
Gilmore Street	South	From west line of North West Street to the east line of North Superior Street
Henney Street	South	From east curb line of Williams Street east 183 feet
Hetzler Court	Both	From West Maumee Street (US Highway 20) north to include the cul-de-sac
Jackson Street	Both	From north curb line of West Maumee Street, north to the south curb line of West Gilmore Street
Joe Wheeler Street	West	Between West Maumee Street and West Broad Street
Kinney Street	Both	Between Moss Street and Saginaw Street
Manahan Drive	Both	Between West Mill and McKinley Streets
Martha Street	West	Between Broad Street and Gilmore Street

ORDINANCE NO. 1793-2025

<i>Street</i>	<i>Side</i>	<i>Location</i>
Martha Street	West	From north curb line of East Gale Street to the north curb line of East Pleasant Street
Maumee Street	Both	Between Martha Street and the east limits of the city
Maumee Street	Both	Between West Street and the west limits of the city
Mechanic Street	Both	From Williams Street to Shawnee Drive
Mill Street	North	Between east curb line of North Wayne Street and the west curb line of North Martha Street
Mill Street	North	From west curb line of North Williams Street to the east curb line of North Washington Street
Mill Street	North	West property line of North Wayne Street to the west right-of-way line of the railway
Mill Street	Both	All of East Mill Street east of Williams Street
Mill Street	South	West property line of North Wayne Street to the west right-of-way line of the railway
Moss Street	Both	Between Summit Street and Kinney Street
Nolan Meadows Run	Both	Between Sully Court and East Harcourt Road
Oakwood Street	West	South property line of Thunder Drive, south to the north property line of Prospect Street
Park Avenue	South	Between South Wayne Street and South West Street
Park Avenue	South	West property line of West Street west to the east property line of South Darling Street
Pleasant Street	North	From west curb line of College Street to the east curb line of Oakwood Street
Pleasant Street	South	From a distance of fifty (50) feet west of College St curb line to Darling Street.
Prospect Street	South	South Martha to South Washington Street
Prospect Street	South	Between Oakwood Street and College Street
Prospect Street	North	Between College Street and Darling Street
Sarah Drive	Both	S curve area in 100 block
South Street	North	From east curb line of South Wayne Street to west curb line of South Martha Street
South Street	North	West property line of West Street, west to the end of West South Street


ORDINANCE NO. 1793-2025

<i>Street</i>	<i>Side</i>	<i>Location</i>
South Street	South	East property line of South Wayne Street, east to the west property line of Martha Street
South Street	South	From east curb line of South Martha Street to the west curb line of South Washington Street
South Street	South	From west curb line of South Wayne Street, west to the east curb line of South Elizabeth Street
Stevens Street	East	Between Mechanic Street and Henry Street
Stocker Street	North	Between North Wayne Street and North Martha Street
Summit Street	Both	From Thunder Drive to Saginaw Street, excepting existing and established off-street parking areas
Summit Street	West	From south curb line of West Maumee Street to the north curb line of Saginaw Street
Superior Street	East	From north line of West Maumee Street to the north line of West Gale Street
Superior Street	West	Between West Prospect Street and West South Street
Thunder Drive	Both	From South Darling Street west to the east property line of the railway
Wall Street	North	From east curb line of South Martha Street to the west curb line of Euclid Avenue
Washington Street	East	Between East Maumee Street and East Gilmore Street
Washington Street	East	Between Gale Street and South Street
Washington Street	East	From north curb line of East Prospect Street to the south curb line of Water Street
Washington Street	East	From the south curb line of East Maumee Street to the south curb line of East Gale Street
Washington Street	West	Between Broad Street and Randolph Street
Washington Street	West	Between East Maumee Street and East Gilmore Street
Washington Street	West	Between East Maumee Street and East Prospect Street
Water Street	North	From west curb line of South Martha Street to the east curb line of South Wayne Street
Water Street	South	Between Euclid Street and John Street
Water Street	South	Intersection of South Wayne Street to the west curb line of Euclid Avenue

ORDINANCE NO. 1793-2025

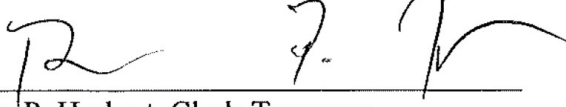
<i>Street</i>	<i>Side</i>	<i>Location</i>
Wayne Street	Both	Between Gale Street and the south boundary of the city
Wayne Street	Both	Between Gilmore Street and the north limits of the city
Westwood Drive	North	Between West Maumee Street and North Gerald Lett Avenue
Williams Street	East	Between Sarah Drive and the school crosswalk
Williams Street	East	From centerline of East Mill Street 259 feet north of centerline of East Mill Street
Williams Street	East	From north curb line of East Maumee Street to the south curb line of East Broad Street
Williams Street	Both	From south curb line of East Mill Street to the north curb line of Randolph Street
Williams Street	West	From the north curb line of East Mill Street to the south curb line of East Stocker Street
Williams Street	West	From south curb line of Broad Street to the north curb line of East Maumee Street
Wohlert Street	East	From north curb line of West Stocker Street, north to the south curb line of Weatherhead Street

PASSED AND ADOPTED by the Common Council of the City of Angola, Indiana, on the 15th day of December 2025 by the vote of 5 ayes and 0 nays.



 David B. Martin, Mayor
 Presiding Officer

Attest:



 Ryan P. Herbert, Clerk-Treasurer


ORDINANCE NO. 1793-2025

This ordinance presented by me, the Clerk-Treasurer of the City of Angola, Indiana to the Mayor at the hour of 11:00 a.m./p.m. this 2nd day of December 2025.



Ryan P. Herbert, Clerk-Treasurer

This ordinance signed and approved by me, the Mayor of the City of Angola, Indiana this 2nd day of December 2025.



David B. Martin, Mayor