

**ORDINANCE # 24-005**

STATE OF WISCONSIN

TOWN OF BARTON

WASHINGTON COUNTY

---

**AN ORDINANCE TO AMEND THE TOWN ZONING MAP**

---

WHEREAS, the Town of Barton have petitioned the Town Planning Commission to amend the Town of Barton Zoning Map under the Town of Barton Zoning Ordinance, Sec. 500-38 and 500-47 the rezoning of property from Residential 6 (R6) to Light Manufacturing (LM) and,

WHEREAS, a public hearing was duly held by the Plan Commission on July 1, 2024; and,

WHEREAS, the Plan Commission has made its recommendation to the Town Board respecting the proposed rezoning; now therefore,

**THE TOWN BOARD OF THE TOWN OF BARTON DOES ORDAIN AS FOLLOWS:**


**Section 1:** The Town of Barton approves to change the zoning of the following: Tax Key T2-003500A, described as part of the northeast  $\frac{1}{4}$  of the southwest  $\frac{1}{4}$  of Section 2, Town 11 north, Range 19 east in the town of Barton recorded as Certified Survey Map 6793 Lot 1 and document 1555151.

The property is more generally known as 7065 Cty Hwy D.


**Section 2:** This same ordinance shall take effect the day after proof of posting the same in accordance with Sec. 60.80(1) State Statutes, has been filed with the Town Clerk.


Adopted this 16<sup>th</sup> day of July, 2024.

  
Kris Turner, Chairman


  
Mike Dricken, Supervisor

  
Dan Mueller, Supervisor

  
Bill Russell, Supervisor

  
Clayton Eggle, Supervisor

ATTEST:

  
Sherry Eckert, Clerk