

BILL NO.: 24-0712

ORDINANCE NO.: 24- 0281

INTRODUCED BY: COUNCIL MEMBER(S) Groetke

1 **AN ORDINANCE TO AUTHORIZE THE COUNTY EXECUTIVE TO**
2 **EXECUTE CHANGE ORDER NUMBER 3 FOR THE HIGH RIDGE**
3 **BOULEVARD-SHARED PATH PROGRAM WITH INFRASTRUCTURE**
4 **MANAGEMENT, INC. IN COUNCIL DISTRICT 1**

5 **WHEREAS**, Jefferson County, Missouri, (hereafter, the “County”), in response to
6 a certain Invitation for Bid, received and opened bids for the construction of the High Ridge
7 Boulevard-Shared Path Program; and

8 **WHEREAS**, after reviewing the bids set forth above, the County determined that
9 it was in the best interests of the County to award the bid for the High Ridge Boulevard-
10 Shared Path Program to Infrastructure Management, Inc. upon approval by the County
11 Council and the County Executive; and

12 **WHEREAS**, Pursuant to Ordinance 23-0178, Jefferson County, Missouri entered
13 into a Contract with Infrastructure Management, Inc. in the amount of two million, six
14 hundred forty-seven thousand, three hundred seventy-two dollars and eighty cents
15 **(\$2,647,372.80)**, subject to budgetary limitations, for the High Ridge Boulevard-Shared
16 Path Program; and

17 **WHEREAS**, the Jefferson County, Missouri Council passed Ordinance 24-0110 on
18 February 2, 2024, authorizing the County Executive to enter into Change Order No. 1 to

1 the construction contract with Infrastructure Management for an increase of forty-six
2 thousand, three hundred eleven dollars and eighty cents (**\$46,311.80**) to the contract sum,
3 subject to budgetary limitations; and

4 WHEREAS, the Jefferson County, Missouri Council passed Ordinance 24-0147 on
5 March 11, 2024, authorizing the County Executive to enter into Change Order No. 2 to the
6 construction contract with Infrastructure Management for an increase of sixteen thousand,
7 four hundred ninety dollars and fifteen cents (**\$16,490.15**) to the contract sum, subject to
8 budgetary limitations; and

9 WHEREAS, the County finds that it is now necessary to adjust some quantities of
10 pay items in the contract. The differences in contract quantities reflect the necessary
11 changes made in the field and the actual final quantities of work. These figures represent
12 the difference between the value of construction and materials shown in the bid package
13 and the final quantities used and measured during construction; and

14 WHEREAS, the Jefferson County Council finds that it is now necessary and in the
15 best interest of the County to execute Change Order Number 3 for an increase of three
16 thousand, five hundred dollars and fifty-four cents (**\$3,500.54**) to the contract sum, subject
17 to budgetary limitations with Infrastructure Management, Inc. for the High Ridge
18 Boulevard-Shared Path Program Contract.

19 **BE IT ENACTED BY THE JEFFERSON COUNTY, MISSOURI, COUNCIL,**
20 **AS FOLLOWS:**

21 Section 1. Change Order Number 3 for an increase of three thousand, five hundred
22 dollars and fifty-four cents (**\$3,500.54**) to the contract sum with Infrastructure

1 Management, Inc. for the High Ridge Boulevard-Shared Path Program Contract, for a
2 revised total cost of two million, seven hundred thirteen thousand, six hundred seventy-
3 five dollars and twenty-nine cents (**\$2,713,675.29**) is approved, subject to budgetary
4 limitations.

5 Section 2. The Jefferson County, Missouri, Council authorizes the County
6 Executive to execute Change Order Number 3 to the High Ridge Boulevard-Shared Path
7 Program with Infrastructure Management, Inc. and any agreements or contracts necessary
8 to effectuate the award of the bids and proposals set forth in this Ordinance. The County
9 Executive is further authorized to take any and all actions necessary to carry out the intent
10 of this Ordinance.

11 Section 3. Copies of all Invitations for Bid, response thereto, any contract
12 agreements and Change Orders shall be maintained by the Department of the County Clerk
13 consistent with the rules and procedures for the maintenance and retention of records as
14 promulgated by the Secretary of State.

15 Section 4. This Ordinance shall be in full force and effect from and after its date
16 of approval. If any part of this Ordinance is invalid for any reason, such invalidity shall
17 not affect the remainder of this Ordinance.


[THIS SPACE LEFT INTENTIONALLY BLANK]

THIS BILL BEING DULY INTRODUCED, THE MEMBERS OF THE JEFFERSON COUNTY, MISSOURI, COUNCIL VOTED AS FOLLOWS:

Council Member District 1, Brian Haskins	<u>yes</u>
Council Member District 2, Gene Barbagallo	<u>yes</u>
Council Member District 3, Lori Arons	<u>yes</u>
Council Member District 4, Charles Groeteke	<u>yes</u>
Council Member District 5, Scott Seek	<u>yes</u>
Council Member District 6, Daniel Stallman	<u>yes</u>
Council Member District 7, Bob Tullock	<u>yes</u>

THE ABOVE BILL ON THIS 22 DAY OF July, 2024:

PASSED FAILED




Charles Groeteke, County Council Chair



Cherlynn Boyer, Council Executive Assistant

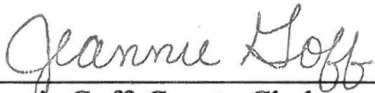
THIS BILL WAS ✓ APPROVED BY THE JEFFERSON COUNTY EXECUTIVE AND ENACTED AS AN ORDINANCE OF JEFFERSON COUNTY, MISSOURI, THIS 26 DAY OF July, 2024.

THIS BILL WAS _____ VETOED AND RETURNED TO THE JEFFERSON COUNTY, MISSOURI, COUNCIL WITH WRITTEN OBJECTIONS BY THE JEFFERSON COUNTY EXECUTIVE, THIS _____ DAY OF _____, 2024.




Dennis Gannon, County Executive

ATTEST:



Jeannie Goff, County Clerk

BY: 

Reading Date: 7-22-2024



ORDINANCE NO.

24-0281

EXHIBIT A

CHANGE ORDER - #3

Sheet 1 of 8

Change Order No. 3

To: Infrastructure Management, Inc.

County Jefferson

You are hereby directed to make the following changes to the contract.

Route High Ridge Boulevard

Project High Ridge Boulevard Improvements

Job No. TAP-5445 (601)

1. Description and Reason for Change (Attach Supplemental Sheets if Required)

See attached sheets


2. Estimate of Cost of Work Affected by this Change Order.

(A) EST. LINE NO.	(B) CONTRACT ITEM NO	(C) ITEM DESCRIPTION	(D) UNITS PREVIOUSLY PROVIDED FOR	(E) UNITS TO BE CONSTRUCTED	(F) UNITS OVERRUN UNDERRUN CONTINGENT	(G) CONTRACT OR AGREED UNIT PRICE	(H) AMOUNT OF OVERRUN OR PLUS CONTINGENT	(I) AMOUNT OF UNDERRUN OR MINUS CONTINGENT
8	6085006	Concrete Approach, 7" (Remove & Replace) (includes 4" Type 5 Aggregate)	24817	26957.9	2,140.9	\$10.05	\$21,516.05	
9	6085008	Concrete Pavement, 8" (includes 4" Type 5 Aggregate Base)	6498	6924.6	426.6	\$13.10	\$5,588.46	
12	6091055	Concrete Curb & Gutter, 4'-6" Wide (includes 4" Type 5 Aggregate Base)	2537	2736	199.0	\$63.05	\$12,546.95	
25	6113010	Rock Blanket, 12" Thick	2648	2556	(92.0)	\$5.60	-	\$515.20
26	6131000	Utility Cut Pavement Repair	908	993	85.0	\$22.10	\$1,878.50	
29	7261015	15" Polypropylene Storm Sewer (includes aggregate base and backfill)	987	976.5	(10.5)	\$87.50	-	-\$918.75
31	7261024	24" Polypropylene Storm Sewer (includes aggregate base and backfill)	643	624	(19.0)	\$146.90	-	-\$2,791.10
37	8061019	Silt Fencing	3500	2928	(572.0)	\$3.35	-	-\$1,916.20
39	8061007A	Inlet Check	34	25	(9.0)	\$145.00	-	-\$1,305.00
-	SPL-CO2-1	Bituminous Pavement Mixture PG70-22 (BP-1)	55	55.83	0.83	\$287.55	\$238.67	
-	SPL-CO2-2	Remove existing parking area and install new Bituminous Pavement Mixture PG70-22 (BP-1)	179	161	(18.0)	\$66.50	-	-\$1,197.00
53	6200035	Pavement Marking, Midblock Crosswalk (30"x72", White)(Standard Waterbourne)	14	0	(14.0)	\$67.50	-	-\$945.00
54	6201014	Pavement Marking, 24" Stop Bars (White)(Standard Waterbourne)	47	38	(9.0)	\$9.00	-	-\$81.00
56	6206000C	Pavement Marking, 4" (White or Yellow)(Standard Waterborne)	4570	375	(4,195.0)	\$0.75	-	-\$3,146.25
62	JSP	New Mail Box and Post	19	21	2.0	\$820.00	\$1,640.00	
63	JSP	Relocate Brick Mailbox	1	0	(1.0)	\$2,800.00	-	-\$2,800.00
64	6081010	Concrete Curb Ramp, 6" (includes 4" Type 5 Aggregate Base)	2867	3065.2	198.2	\$21.55	\$4,271.21	
65	6081012	Detectable Warning Devices (includes 4" Type 5 Aggregate Base)	419	382.8	(36.2)	\$30.10	-	-\$1,089.62
66	6086004	Concrete Sidewalk (includes 4" Type 5 Aggregate Base)	20623	19632	(991.0)	\$6.95	-	-\$6,887.45
67	6086005	Brick Stamp Sidewalk (Colored) (includes 4" Type 5 Aggregate Base)	7108	6649	(459.0)	\$10.40	-	-\$4,773.60
70	8031000	Sodding	4080	3253	(827.0)	\$8.50	-	-\$7,029.50
73	9011000	Underground Cable in Conduit, (2" or 2-1/2")	4490	4455	(35.0)	\$20.50	-	-\$717.50
83	6071012A	Chain-Link Fence (60")(Black)	210	200	(10.0)	\$65.00	-	-\$650.00
84	6071030	Walk Gate (Chain-Link) (5' Wide) (5' Tall)	1	2	1.0	\$800.00	\$800.00	
86	6081010	Concrete Curb Ramp, 6" (Crossroads Plaza) (includes 4" Type 5 Aggregate)	54	70	16.0	\$21.55	\$344.80	

87	6085006	Concrete Approach, 7" (includes 4" Type 5 Aggregate Base)	5385	5213.5	(171.5)	\$10.05	-	-\$1,723.58
89	6086001	Concrete Steps with Handrails (Tract 29) (includes 4" Type 5 Aggregate Base)	7	6	(1.0)	\$650.00	-	-\$650.00
90	6086004	Concrete Sidewalk (Tract 29 and Crossroads Plaza) (includes 4" Type 5 Aggregate Base)	1045	1188	143.0	\$6.95	\$993.85	-
92	6081012	Detectable Warning Devices (Crossroads Plaza)	12	0	(12.0)	\$30.10	-	-\$361.20
106	JSP	Block Retaining Wall (Knob Style 4'x2'x2') (Tract 29)	642	508	(134.0)	\$65.00	-	-\$8,710.00
-	SPL-CO3-1	10' Wide Opening 10'x5' Gate	0	1	1.0	\$1,890.00	\$1,890.00	-
TOTALS							\$51,708.49	-\$48,207.95

- 3. Settlement for Cost of the above Change to be made at Contract Unit Price
- 4. This change order does not affect the working days.

1. Contract Amount	\$2,647,372.80	The Terms of Settlement outlined above are hereby agreed to _____ Infrastructure Management, Inc. _____ Contractor by: _____ Date _____
2. Overrun This Order	\$3,500.54	
3. Overrun Previous	\$62,801.95	
4. Total Overrun to Date	\$66,302.49	
5. Total	\$2,713,675.29	


 Submitted Engineer _____ Date 7-2-2024

Approval Recommended MODOT _____ Date _____

Approval County Executive _____ Date _____

Approval MODOT Construction _____ Date _____

FIG. XI - 2

Change Order #3 – Reasons Attachment**ROADWAY ITEMS:**

- Item 1:** 6085006 – Concrete Approach, 7” (Remove & replace) (includes 4” Type 5 Aggregate Base) - Overrun of 2,140.9 SF @ \$10.05 / Square Foot (This is an original contract item.)
- Item 2:** 6085008 – Concrete Pavement, 8” (includes 4” Type 5 Aggregate Base) - Overrun of 426.6 SF @ \$13.10 / Square Foot (This is an original contract item.)
- Item 3:** 6091055 – Concrete Curb & Gutter, 4’-6’ Wide (includes 4” Type 5 Aggregate Base) - Overrun of 199 LF @ \$63.05 / Lineal Foot (This is an original contract item.)
- Item 4:** 6113010 – Rock Blanket, 12” Thick – Underrun of 92 SF @ \$5.60 / SF (This is an original contract item.)
- Item 5:** 6131000 – Utility Cut Pavement Repair - Overrun of 85 SF @ \$22.10 / Square Foot (This is an original contract item.)
- Item 6:** 7261015 – 15” Polypropylene Storm Sewer (includes aggregate base and backfill) - Underrun of 10.5 LF @ \$87.50 / Lineal Foot (This is an original contract item.)
- Item 7:** 7261024 – 24” Polypropylene Storm Sewer (includes aggregate base and backfill) - Underrun of 19 LF @ \$146.90 / Lineal Foot (This is an original contract item.)
- Item 8:** 8061019 – Silt Fencing - Underrun of 572 LF @ \$3.35 / Lineal Foot (This is an original contract item.)
- Item 9:** 8061007A – Inlet Check - Underrun of 9 EA @ \$145.00 / Each (This is an original contract item.)
- Item 10:** SPL-CO2-1 – Bituminous Pavement Mixture PG70-22 (BP-1) (includes 4” Type 5 Aggregate Base) - Overrun of 0.83 Tons @ \$267.55 / Ton (This is an agreed upon price item on Change Order #2.)
- Item 11:** SPL-CO2-2 – Remove existing parking area and install new Bituminous Pavement Mixture PG70-22 (BP-1) (includes 4” Type 5 Aggregate Base) - Underrun of 18 Square Yards @ \$66.50 / Square Yard (This is an agreed upon price item on Change Order #2.)
- Item 12:** 6200035 – Pavement Marking, Midblock Crosswalk (30”x72”, White)(Standard Waterbourne) - Underrun of 14 LF @ \$67.50 / Lineal Foot (This is an original contract item.)
- Item 13:** 6201014 – Pavement Marking, 24” Stop Bars (White)(Standard Waterbourne) - Underrun of 9 LF @ \$9.00 / Lineal Foot (This is an original contract item.)

- Item 14:** 6206000C – Pavement Marking, 4” (White or Yellow)(Standard Waterbourne) - Underrun of 4,195.0 LF @ \$0.75 / Lineal Foot (This is an original contract item.)
- Item 15:** JSP – New Mail Box and Post - Overrun of 2 EA @ \$820.00 / Each (This is an original contract item.)
- Item 16:** JSP – Relocate Brick Mailbox - Underrun of 1 EA @ \$2,800.00 / Each (This is an original contract item.)

BICYCLE/PEDESTRIAN FACILITY ITEMS:

- Item 17:** 6081010 – Concrete Curb Ramp, 6” (includes 4” Type 5 Aggregate Base) - Overrun of 198.2 SF @ \$21.55 / Square Foot (This is an original contract item.)
- Item 18:** 6081012 – Detectable Warning Devices (includes 4” Type 5 Aggregate Base) - Underrun of 36.2 SF @ \$30.10 / Square Foot (This is an original contract item.)
- Item 19:** 6086004 – Concrete Sidewalk (includes 4” Type 5 Aggregate Base) - Underrun of 991 SF @ \$6.95 / Square Foot (This is an original contract item.)
- Item 20:** 6086005 – Brick Stamp Sidewalk (Colored) (includes 4” Type 5 Aggregate Base) - Underrun of 459 SF @ \$10.40 / Square Foot (This is an original contract item.)

LANDSCAPING/STREETSCAPING ITEMS:

- Item 21:** 8031000 – Sodding - Underrun of 827 SY @ \$8.50 / Square Yard (This is an original contract item.)
- Item 22:** 9011000 – Underground Cable in Conduit, (2” or 2 ½”) - Underrun of 35 LF @ \$20.50 / Lineal Foot (This is an original contract item.)

NON-FEDERALLY REIMBURSABLE ITEMS:

- Item 23:** 6071012A – Chain-Link Fence (60”) (Black) - Underrun of 10 LF @ \$65.00 / Lineal Foot (This is an original contract item.)
- Item 24:** 6071030 – Walk Gate (Chain-Link) (5’ Wide) (5’ Tall) - Overrun of 1 EA @ \$800.00 / Each (This is an original contract item.)
- Item 25:** 6081010 – Concrete Curb Ramp, 6” (Crossroads Plaza) (includes 4” Type 5 Aggregate Base) - Overrun of 16 SF @ \$21.55 / Square Foot (This is an original contract item.)
- Item 26:** 6085006 – Concrete Approach, 7” (includes 4” Type 5 Aggregate Base) - Underrun of 171.5 SF @ \$10.05 / Square Foot (This is an original contract item.)
- Item 27:** 6086001 – Concrete Steps with Handrails (Tract 29) (includes 4” Type 5 Aggregate Base) - Underrun of 1 EA @ \$650.00 / Each (This is an original contract item.)

- Item 28:** 6086004 – Concrete Sidewalk (Tract 29 and Crossroads Plaza) (includes 4” Type 5 Aggregate Base) - Overrun of 143 SF @ \$6.95 / Square Foot (This is an original contract item.)
- Item 29:** 6081012 – Detectable Warning Devices (Crossroads Plaza) - Underrun of 12 SF @ \$30.10 / Square Foot (This is an original contract item.)
- Item 30:** JSP – Block Retaining Wall (Knob Style 4’x2’x2’) (Tract 29) - Underrun of 134 SF @ \$65.00 / Square Foot (This is an original contract item.)
- Item 31:** SPL-CO3-1 – 10’ Wide Opening 10’x5’ Gate (Tract 29) - Overrun of 1 EA @ \$1,890.00 / Each (This is an agreed upon price item.)

ROADWAY ITEMS:

- Item 1:** There was a 1,000 SF bust on change order #2 from approved change order #1. The units previously provided for should have been 26,179 and the units to be constructed should have been 24,817. This is corrected on this change order. After all work was completed, this item had a comprehensive overrun of 2,140.9 square feet. This is for the approach ramps (which were all designed at 6 foot in length) that varied from 6 feet to 15 feet to meet ada requirements, an approach that was not in the plans for tract 16 (per our settlement agreement) and also miscalculation of the quantities as the tie ins for the approaches were not counted (as double checked with the cad file).
- Item 2:** This item is an overrun of approximately 426.6 square feet. This is for the crumbling roadway in front of the Fire Department (the existing asphalt was cracked and breaking off due to no subgrade).
- Item 3:** This item is an overrun of approximately 199 lineal feet. This is due to the approach that was not in the plans and miscalculation of the quantities.
- Item 4:** This item is an underrun of approximately 92 square feet. This is due to the estimated amount was less than expected.
- Item 5:** This item is an overrun of approximately 85 lineal feet. This is due to the approach that was not in the plans and the additional curb and gutter on Community Lane.
- Item 6:** This item is an underrun of approximately 10.5 lineal feet. This is due to actual pipe laid in the field.
- Item 7:** This item is an underrun of approximately 19 lineal feet. This is due to actual pipe laid in the field.

- Item 9:** This item is an underrun of 9 each. This is due to actual inlet checks used in the field.
- Item 10:** This item is an overrun of 0.83 Tons. This is due to actual asphalt laid in the field. The original amount was estimated.
- Item 11:** This item is an underrun of approximately 18 square yards. This is due to actual asphalt laid in the field. The original amount was estimated.
- Item 12:** This item is an underrun of approximately 14 lineal feet. This is due to Jefferson County negating the item as it will be overlaid in the following months and restriped.
- Item 13:** This item is an underrun of approximately 9 lineal feet. This is due to actual pavement markings in the field.
- Item 14:** This item is an underrun of approximately 4,195.0 lineal feet. This is due to Jefferson County negating the item as it will be overlaid in the following months and restriped.
- Item 15:** This item is an overrun of approximately 2 each. This is due to the Brick Mailbox being removed and not relocated and miscalculation on the b sheets.
- Item 16:** This item is an underrun of approximately 1 each. This is due to the Brick Mailbox not being relocated and replaced by a standard mailbox according to our settlement agreement.

BICYCLE/PEDESTRIAN FACILITY ITEMS:

- Item 17:** This item is an overrun of approximately 198.2 square feet. This is for the curb ramps (which were all designed at 6 foot in length) that varied from 6 feet to 15 feet to meet ADA requirements.
- Item 18:** This item is an underrun of approximately 45.2 square feet. This is due to detectable warning devices shown on approach ramps and not curb ramps.
- Item 19:** This item is an underrun of approximately 991 square feet. This is due to the curb ramps and approaches being extended due to plan designed at 6 feet.
- Item 20:** This item is an underrun of approximately 459 square feet. This is due to the curb ramps and approaches being extended due to plan designed at 6 feet, the approach that was missed on tract 16 and to adjust the sidewalk around the billboard on tract 16.

LANDSCAPING/STREETSCAPING ITEMS:

Item 21: This item is an underrun of approximately 827 square yards. This is due to actual measurement in the field.

Item 22: This item is an underrun of approximately 35 lineal feet. This is due to actual cable and conduit in the field.

NON-FEDERALLY REIMBURSABLE ITEMS:

Item 23: This item is an underrun by 10 lineal feet. This is due to actual measurement in the field.

Item 24: This item is an overrun by 1 each. This is for access to the septic system.

Item 25: This item is an overrun by 16 square feet. This is due to curb ramps being designed at 6 feet and the slope did not meet ADA (this is the ramp next to tract 2, Peggs).

Item 26: This item is an underrun by 171.5 square feet. This is due to actual measurement in the field.

Item 27: This item is an underrun by 1 each. This is due to actual steps in the field.

Item 28: This item is an overrun of approximately 143 square feet. This is due to the covered porch area that was replaced at the front door of parcel 29 (the daycare) and actual measurement in the field.

Item 29: This item is an underrun of approximately 12 square feet. This is due to detectable warning devices shown on the ramp at Crossroads Plaza when it is not needed.

Item 30: This item is an underrun of approximately 134 square feet. This is due to the change of the wall and grading of parcel 29 (the daycare).

Item 31: This item is an overrun by 1 each. This is to have access to the rear of the property (not on the original plans).

Change Order No. 3
County Jefferson
Project High Ridge Boulevard Improvements
Project No. TAP-5445 (601)

APPROVED AS TO FORM

ATTEST: Jeannine Loff
COUNTY CLERK

[Signature]
COUNTY COUNSELOR

Shelley Blankenship
DEPUTY CLERK

I hereby certify under section 50.660 RSMo there is either: (1) a balance of funds, otherwise unencumbered, to the credit of the appropriation to which the obligation contained herein is chargeable, and a cash balance otherwise unencumbered, in the treasury, to the credit of the funds from which payment is to be made, each sufficient to meet the obligation contained herein; or (2) bonds or taxes have been authorized by vote of the people and there is a sufficient unencumbered amount of the bonds yet to be sold or of the taxes levied and yet to be collected to meet the obligation in case there is not a sufficient unencumbered cash balance in the treasury.

Kristy W. Appert
COUNTY AUDITOR

CONTINGENT ITEM PRICE CHECK

Contract ID Infrastructure Mgmt., Inc. Job No. TAP 5445 (601) Change Order No. 3
Route High Ridge Boulevard County Jefferson
Item Description 10' Wide Opening (10'x5') Gate
Item Code SPL-CO3-1 (6071030) Proposed Price/Unit \$1,890.00 / EA
Line Number - Units to be Constructed 1

MoDOT Unit Bid Price Book Comparison:

Year 2023 Statewide Average Price 3,133.17 Average Quantity 1.50
District SL Average Price 1,228.33 Average Quantity 1

Comparison With Prices on Other Area Projects:

Route N/A County Jefferson Job No. _____
Price _____ Quantity _____

Remarks/Other Analysis/Considerations:

The agreed upon price for a double gate of Chain Link Fence (Black). This change was requested by the project manager and approved by the Director for access to the rear of the property (in order to mow). We decreased the length of the fence. The price submitted is acceptable to the County.

Is the proposed price approved: Yes By Whom? Taylor Stuart
Date approved/rejected 03/22/2024 Contractor notified? Yes

Responsible Person: <u>Taylor Stuart</u> Date: <u>03/22/2024</u>

**Infrastructure Management, Inc
PO Box 270371
St. Louis, MO 63127
314 843-7100**

March 19, 2024

Taylor Stuart
Department of Public Works
P.O. Box 100
Hillsboro, MO 63050

**Project: High Ridge Blvd Shared Use Path
TAP-5445(601)**

RE: Double Gate 10' x 5'


Dear Mr. Stuart:

As per your request, please find the following unit pricing to supply and construct a double 10' x 5' gate on the subject project. Materials to be in like kind to other proposed project fencing and gate.

D&S Fencing Company	1,800.00
IMI OH & Profit 5%	<u>90.00</u>
	\$1,890.00

Therefore, \$1,890.00/EA double 10'x5' double gate.
Please contact me if you should have any questions.

Sincerely,



John Miener
Infrastructure Management, Inc.
314 280.0354



March 19, 2024

PROPOSAL FOR CHANGE

Infrastructure Management

Attn: John Meiner

**RE: High Ridge Blvd.
Gate Add
D&S #23-223**

Furnish and Install:


1 – 10' opening x 5' tall double drive gate @ \$1,800.00;

Total: \$1,800.00

Quote good for 15 days

D&S Fencing Co., Inc. is a MoDot certified DBE business for the following items: Bridge Rail, Guardrail, Guard Cable, Ornamental and Architectural Metal, Handrail, and Signing. This includes material, shop fabrication, and all work necessary for the installation of these items. Fencing is no longer a MoDot certified DBE item. This includes chain link, vinyl coated chain link, wood, and polyvinyl chloride (pvc) fencing.

Sincerely,


Kelsie Wilkins

Contract Administrator

PAY ITEM	DESCRIPTION	UNIT	AVERAGE QUANTITY	#OF BIDS	AVERAGE PRICE	HIGH BID	LOW BID	TOTAL QUANTITY
i061067	MGS DOUBLE FACED GUARDRAIL	L.F.	37.67	3	\$42.21	\$45.00	\$40.00	113.000
i061068	MGS BRIDGE APPROACH TRANSITION SECTION (EXTENDED CURB)	EACH	10.67	21	\$4,036.55	\$5,650.00	\$3,900.00	224.000
i061069	MGS BRIDGE APPROACH TRANSITION SECTION (REGULAR/NO CURB)	EACH	13.43	23	\$3,943.15	\$5,330.00	\$3,000.00	309.000
i061070	MGS VERTICAL CONCRETE BARRIER TRANSITION	EACH	8.23	13	\$4,228.13	\$5,400.00	\$3,900.00	107.000
i061074	MGS HEIGHT AND BLOCK TRANSITION	EACH	1.39	28	\$871.16	\$1,826.79	\$650.00	39.000
i061075	MGS LONG SPAN GUARDRAIL SECTION	EACH	1.00	9	\$4,028.48	\$4,368.00	\$3,891.86	9.000
i061080	MGS END ANCHOR	EACH	10.22	45	\$1,577.81	\$4,000.00	\$1,400.00	460.000
i061081	MGS BRIDGE APPROACH TRANSITION (THRIE-BEAM BRIDGE)	EACH	1.00	2	\$4,400.00	\$4,400.00	\$4,400.00	2.000
i062303	ASYMETRICAL TRANSITION SECTION, 6.5 FT. POSTS	EACH	6.00	1	\$500.00	\$500.00	\$500.00	6.000
i063014	TYPE A CRASHWORTHY END TERMINAL (MASH)	EACH	14.81	52	\$3,349.75	\$5,146.39	\$3,000.00	770.000
i063016	TYPE B CRASHWORTHY END TERMINAL	EACH	1.00	2	\$13,000.00	\$13,000.00	\$13,000.00	2.000
i063021	TYPE D CRASHWORTHY END	EACH	2.00	3	\$33,645.01	\$38,935.04	\$31,000.00	6.000
i063022	TYPE E CRASHWORTHY END	EACH	1.71	7	\$37,633.33	\$45,800.00	\$32,000.00	12.000
i066640	GUARDRAIL DELINEATOR,WHITE	EACH	15.00	4	\$25.07	\$31.00	\$18.00	60.000
i071011A	CHAIN-LINK FENCE (48 IN.)	L.F.	50.00	2	\$60.00	\$60.00	\$60.00	100.000
i071012A	CHAIN-LINK FENCE (60 IN.)	L.F.	65.25	8	\$91.12	\$180.00	\$40.00	522.000
i071013A	CHAIN-LINK FENCE (72 IN.)	L.F.	21.00	2	\$60.00	\$60.00	\$60.00	42.000
i071030	WALK GATE (CHAIN-LINK)	EACH	1.00	3	\$1,228.33	\$1,285.00	\$1,200.00	3.000
i071043A	3-STRAND BARBED WIRE EXTENSION FOR CHAIN-LINK FENCE	L.F.	21.00	2	\$20.00	\$20.00	\$20.00	42.000
i071101	MODIFIED CONCRETE GUTTER TYPE A	L.F.	11.00	3	\$455.00	\$790.00	\$225.00	33.000

PAY ITEM	DESCRIPTION	UNIT	AVERAGE QUANTITY	#OF BIDS	AVERAGE PRICE	HIGH BID	LOW BID	TOTAL QUANTITY
064106	ROADSIDE GUARD CABLE 3 - STRAND (16 FT. POST SPACING)	L.F.	624.00	3	\$56.67	\$60.00	\$55.00	1,872.000
064110	ANCHOR ASSEMBLY, GUARD CABLE 3-STRAND	EACH	6.17	18	\$6,051.38	\$14,700.00	\$4,000.00	111.000
064500	AGGREGATE BEDDING FOR 3 - STRAND GUARD CABLE	C.Y.	29.88	8	\$608.42	\$1,700.00	\$71.88	239.000
066610	END ANCHOR	EACH	1.29	14	\$1,662.34	\$3,412.66	\$1,000.00	18.000
066640	GUARDRAIL DELINEATOR,WHITE	EACH	110.33	9	\$88.27	\$185.00	\$18.00	993.000
066642	GUARDRAIL DELINEATOR,WHITE/RED	EACH	55.00	1	\$27.00	\$27.00	\$27.00	55.000
066647A	GUARDRAIL DELINEATOR, YELLOW/RED	EACH	5.00	1	\$27.00	\$27.00	\$27.00	5.000
071011A	CHAIN-LINK FENCE (48 IN.)	L.F.	115.89	9	\$78.07	\$171.20	\$30.00	1,043.000
071012A	CHAIN-LINK FENCE (60 IN.)	L.F.	289.15	13	\$57.56	\$180.00	\$24.25	3,759.000
071013A	CHAIN-LINK FENCE (72 IN.)	L.F.	330.60	5	\$34.69	\$60.00	\$30.00	1,653.000
071030	WALK GATE (CHAIN-LINK)	EACH	1.50	4	\$3,133.17	\$5,038.00	\$1,200.00	6.000
071040	DRIVE GATE (CHAIN-LINK)	EACH	1.00	3	\$1,536.05	\$1,750.00	\$1,420.00	3.000
071043A	3-STRAND BARBED WIRE EXTENSION FOR CHAIN-LINK FENCE	L.F.	165.54	5	\$7.50	\$20.00	\$4.90	827.700
071050	CHAIN-LINK FENCE (RETAINING WALLS)	L.F.	346.00	6	\$74.55	\$115.80	\$60.00	2,076.000
071060	PEDESTRIAN FENCE (STRUCTURES)	L.F.	202.40	5	\$202.90	\$285.00	\$80.00	1,012.000
071067	(112 IN.) CURVED TOP PEDESTRIAN FENCE (STRUCTURES)	L.F.	399.00	4	\$227.63	\$250.00	\$207.50	1,596.000
071101	MODIFIED CONCRETE GUTTER TYPE A	L.F.	67.64	11	\$176.68	\$790.00	\$65.65	744.000
071102	MODIFIED CONCRETE GUTTER TYPE B	L.F.	199.64	11	\$60.43	\$98.50	\$37.48	2,196.000
072010	WOVEN WIRE FENCE	L.F.	30.00	1	\$90.00	\$90.00	\$90.00	30.000
081000	CONCRETE MEDIAN	S.Y.	478.71	30	\$83.52	\$380.62	\$45.90	14,361.400