

# Housing Element and Fair Share Plan

Adopted: March 20, 2017

Prepared for:



Prepared by:



*Jennifer C. Beahm*  
Jennifer C. Beahm PP, AICP  
License No. 05625

*Megan J. Stanley*  
Megan J. Stanley PP, AICP  
License No. 06278

## Contents

Housing Plan Element.....	1
Introduction.....	1
History of Township’s Affordable Housing Obligation and Fair Share Plan.....	2
Inventory of Housing Stock.....	3
Lacey Township’s Demographic Characteristics .....	9
Employment Characteristics .....	11
FAIR SHARE PLAN.....	15
Introduction.....	15
Settlement Agreement.....	15
Cumulative Fair Share Obligation .....	15
Vacant Land Adjustment .....	16
Rehabilitation Share.....	16
Prior Round Obligation Compliance .....	17
Third Round Obligation (1999-2025).....	19
Unmet Need .....	20
Very Low Income Requirement.....	20
Summary of Third Round Compliance.....	20

## Appendices

Appendix A: Planning Board Adopting Resolution	
Appendix B: Governing Body Adopting Resolution	
Appendix C: Vacant Land Adjustment	
Appendix D: Resolution 2016-17 Town-Wide Inclusionary Ordinance	
Appendix E: Resolution 2016-264 Authorizing the Execution of Settlement Agreement	
Appendix F: Rehabilitation Documentation	
Appendix G: Spending Plan	
Appendix H: Ordinance 2015-12 Walters Project Redevelopment Plan	
Appendix I: Resolution 05-87 Seabreeze Agreement	
Appendix J: Group Home Documentation	
Appendix K: Draft Affirmative Marketing Plan Ordinance.	



## Housing Plan Element

### Introduction

The New Jersey Municipal Land Use Law, N.J.S.A. 40:55D-1 to -136 ("MLUL") and the New Jersey Fair Housing Act, N.J.S.A. 52:27D-301 to -329 ("FHA") require every municipal planning board to adopt a Housing Plan Element to its Master Plan and further require the governing body of each municipality to adopt a Fair Share Plan. More specifically, the FHA and MLUL require municipalities to adopt a Housing Element that addresses the municipality's present and prospective housing needs, "with particular attention to low and moderate income housing." In accordance with the Fair Housing Act at N.J.S.A. 52:27D-310, a Housing Element shall contain at least the following: The MLUL and the NJFHA require every municipal planning board to adopt a housing plan element to its master plan.

1. An inventory of the municipality's housing stock by age, condition, purchase or rental value, occupancy characteristics, and type, including the number of units affordable to low and moderate income households and substandard housing capable of being rehabilitated, and in conducting this inventory the municipality shall have access, on a confidential basis for the sole purpose of conducting the inventory, to all necessary property tax assessment records and information in the assessor's office, including but not limited to the property record cards;
2. A projection of the municipality's housing stock, including the probable future construction of low and moderate income housing, for the next ten years, taking into account, but not necessarily limited to, construction permits issued, approvals of applications for development and probable residential development of lands;
3. An analysis of the municipality's demographic characteristics, including but not necessarily limited to, household size, income level and age;
4. An analysis of the existing and probable future employment characteristics of the municipality;
5. A determination of the municipality's present and prospective fair share for low and moderate income housing and its capacity to accommodate its present and prospective housing needs, including its fair share for low and moderate income housing; and
6. A consideration of the lands that are most appropriate for construction of low and moderate income housing and of the existing structures most appropriate for conversion to, or rehabilitation for, low and moderate income housing, including a consideration of lands of developers who have expressed a commitment to provide low and moderate income housing.

The preparation and submission of a Housing Element of a municipality's Master Plan, and a Fair Share Plan, is the first major step in the process for petitioning the New Jersey Courts for substantive certification.

Affordable Housing regulations define "Fair Share Plan" as follows:

"Fair Share Plan" means the plan that describes the mechanisms and the funding sources, if applicable, by which a municipality proposes to address its affordable housing



obligation as established in the housing element, includes the draft ordinances necessary to implement that plan, and addresses the requirements of N.J.A.C. 5:93-3.

This Housing Element and Fair Share Plan ("Plan") satisfies all of the applicable requirements set forth within the MLUL and FHA.

## History of Township's Affordable Housing Obligation and Fair Share Plan

Lacey Township planned to meet its prior round obligation of 580 units with 258 credits through a Credits Without Controls Survey implemented in 1999; 32 rental credits for group home facilities, 80 units via the Seabreeze at Lacey, an age-restricted low to moderate income rental housing project 20 units of which will be carried over to the third round, 100 units plus 81 rental bonus credits from the Community Investment Strategies Family Rental Complex (only 70 of these units received approval); and 27 credits for municipally sponsored non-age restricted low income rental group homes. This plan included a total of 37 credits to be included towards the third round obligation.

Lacey petitioned COAH for substantive certification of its second round housing element and fair share plan on June 6, 2000. Second round interim substantive certification was valid until December 20, 2005, or one year after the effective date of the adoption of COAH's third round methodology and rules (December 20, 2004).

Following the adoption of the Third Round regulations, the Planning Board adopted a new Housing Element and Fair Share Plan in 2005. The plan was endorsed by the Township Committee and forwarded to COAH. The petition was received by COAH on December 29, 2008.

Prior to any action by COAH, the third round regulations were challenged. COAH revised its third round rules effective June 2, 2008 and again on October 20, 2008 to address the 2007 Appellate Division decision challenging the rules.

The revised third round rules, N.J.A.C. 5:96 and 5:97, as adopted in 2008 were challenged in an appeal entitled In the Matter of the Adoption of N.J.A.C. 5:96 and 5:97 by the New Jersey Council on Affordable Housing, 416 N.J. Super. 462 (App. Div. 2010). In its October 8, 2010 decision, the Appellate Division determined, among other things, that the growth share methodology was invalid and that COAH should adopt regulations utilizing methodologies similar to the ones utilized in the first and second rounds, i.e. 1987-1999.

The Township Committee approved its Affordable Housing Spending Plan on August 9, 2012 seeking to utilize its accumulated trust fund revenues for affordability assistance in the form of special needs housing. The Plan was forwarded to COAH; however, it never received approval.



## Inventory of Housing Stock

### Age of Housing Stock

The age of a community's housing stock is considered a means of determining its overall condition and identifying housing units in need of rehabilitation, especially those units constructed 50 or more years ago. Since 1930, the number of units built in Lacey has increased steadily. A major boom in housing development occurred from 1970 to 1989, which created 7,008 units or 56.1 percent of the total housing stock. Lacey continued to grow, but at a lesser rate than in the 70's and 80's, with 1,554 units built (12.4 percent of the total stock) between 1990 and 1999, and 1,017 units (8.1 percent) built between 2000 and March 2009. Given the age of its housing stock, many homes are in very favorable condition, with few in need of repairs and upgrades.

<b>Time of Construction</b>	<b>Number of Units</b>	<b>Percent of Units</b>
Prior to 1950	615	4.9%
1950-1959	862	6.9%
1960-1969	1,240	9.9%
1970-1979	3,450	27.6%
1980-1989	3,558	28.5%
1990-1999	1,554	12.4%
2000-2009	1,017	8.1%
2010-2013	190	1.5%
2014 or Later	0	0.0%
<b>Total</b>	<b>9,373</b>	<b>100.0%</b>

Source: 2015 American Community Survey 5-year Estimate

### Condition of Housing Stock

In addition to age, other factors are taken into consideration to determine the quality and condition of a municipality's housing stock and whether units are substandard. 2015 ACS data is used to estimate the number of substandard housing units in Lacey using the following factors.

- Persons per room is an index of overcrowding. If 1.01 or more persons occupy one room than the unit is considered substandard.
- The adequacy of plumbing facilities is used to determine if a unit is substandard. Inadequate plumbing facilities are indicated by either a lack of exclusive use of plumbing facilities or incomplete plumbing facilities.
- The adequacy of kitchen facilities is also used to determine the quality of a unit and determine if it is substandard. Inadequate kitchen facilities are marked by shared use of a kitchen or the lack of a sink with piped water, a stove, or a refrigerator.

Not all of the Census indicators of substandard housing are available at the municipal level. Therefore, COAH developed a procedure in which it estimates the number of low- and moderate-income households in substandard housing within a Census region, and then estimates



the number of low- and moderate-income households in substandard housing at the municipal level based on Census indicators that are available at the municipal level. The procedure classifies a low- and moderate-income unit as substandard if it "fails" two of the Census indicators listed above. Once a Census regional total of substandard low- and moderate-income units has been calculated, the procedure assigns a share of this total to each municipality within the Census region based on the following Census indicators that are available at the municipal level:

**Plumbing Facilities:** Non-exclusive use of complete plumbing.

**Persons per Room:** More than 1.01 persons per room.

**Age of Housing:** Housing built in 1949 or earlier

**Water or Sewer Problem:** Deficiency in one or the other.

**No Telephone:** Absence of telephone in unit.

**Nonstandard Heating Fuel:** Use of coal, coke, or wood for heating, or no fuel.

COAH describes its approach for estimating the condition of low- and moderate-income housing in a municipality as follows:

It should be realized that any of these characteristics need not signal deficiency on their own. The unit must be occupied by a poor household; be more than 50 years old and contain a single deficiency; or be similarly occupied, by 50 years old or less, but contain an additional detrimental conditional, to signal deficiency. Even then, the unit may not be actually deficient, but there is a high probability that it will be subsequently lost from the housing stock.

This procedure for establishing housing deficiency: (1) is drawn from the literature of the field; (2) encompasses a broad array of physical insufficiency including such items as incomplete or inadequate kitchen and plumbing, crowding, inadequate heating fuels, and insufficient sewer and water resources; (3) ensures against erroneous inclusion of good units; and (4) provides a very high probability that the housing identified at least in relative terms, is clearly less than adequate.

The reason COAH used indicators of substandard housing is that the Census does not classify housing units as standard or substandard. Thus, the data presented below in Table 2, Housing Characteristics, is the data used to generate estimates for Lacey Township

Using the above indicators, the table below shows the number of substandard occupied housing units in Lacey Township.

<b>Table 2 Housing Characteristics</b>		
	<b>Total</b>	<b>Percentage</b>
<b>Number of Persons per Room</b>		
1.01 or more	21	0.2%
<b>Plumbing Facilities</b>		
Occupied Units with Complete Plumbing Facilities	10,864	99.5%
Units Lacking Complete Plumbing Facilities	54	0.5%
<b>Kitchen Equipment</b>		
Occupied Units with Complete Kitchen Facilities	10,803	98.9%
Lacking Complete Kitchen Facilities	115	1.1%
<b>TOTAL OCCUPIED UNITS</b>	<b>10,918</b>	<b>100%</b>

Source: 2015 American Community Survey 5-year Estimate

Most of the Census indicators available at the municipal level indicate a sound housing stock. Less than 1 percent of the housing units in the Township are occupied by more than 1 person per room with a total of 39 or 0.4%. When considering kitchen equipment, 115 (1.1%) out of 10,918 housing units do not have complete kitchen facilities while 54 (0.5%) do not have plumbing facilities.

#### Purchase or Rental Value of Housing Stock

The median value of housing in Lacey Township was \$270,000 according to the 2015 ACS, slightly higher than the Ocean County median value of sales housing, which was \$262,700 in 2015. Table 3, below, shows the percentage of housing units in each value category.

Within the Township of Lacey, the median gross rent is \$1,313. Of the 1,007 occupied rental units listed by the 2015 ACS, 36.0 % of them (363) cost \$1,000 to \$1,499. Over 38.3 % of the rental units (386) cost \$1,500 or more. The total value of occupied units paying rent in Lacey Township is summarized in Table 4 below.



Value	Units	Percentage
Less than \$50,000	279	2.9%
\$50,000 to \$99,999	42	0.4%
\$100,000 to \$149,999	430	4.4%
\$150,000 to \$199,999	1,399	14.5%
\$200,000 to \$299,999	3,680	38.0%
\$300,000 to \$499,999	3,114	32.2%
\$500,000 to \$999,999	638	7.1%
\$1,000,000 or more	47	0.5%
<b>Total</b>	<b>9,674</b>	<b>100.0%</b>
<b>Median (dollars)</b>		<b>\$270,000</b>

Source: 2015 American Community Survey 5-year Estimate

Contract Rent Specified	Units	Percentage
Less than \$500	95	9.4%
\$500-\$999	163	16.2%
\$1,000-\$1,499	363	36.0%
\$1,500-\$1,999	267	26.5%
\$2,000-\$2,499	83	8.2%
\$2,500-\$2,999	0	0.0%
\$3,000 or more	36	3.6%
No Rent Paid	237	N/A
<b>Total Occupied Units Paying Rent</b>	<b>1,007</b>	<b>100.00%</b>
<b>Median (dollars)</b>	<b>\$1,313</b>	

Source: 2015 American Community Survey 5-year Estimate

### Occupancy Characteristics and Types of Housing Units

Between 2010 and 2015, the number of occupied housing units increased by 9.5 percent, and the number of vacant units simultaneously decreased by 15.7 percent. These changes indicate a healthy housing market in the Township. Homeowner vacancy rate increased slightly from 1.0 to 1.3 percent, and rental vacancy rates decreased significantly between 2010 and 2015, from 6.7 to 0.7 percent.

In Lacey, there are a total of 12,486 housing units. The greatest majority (95.3 percent) are single-family detached units. Single-family attached units account for only 1.3 percent of the total units, while multi-family housing (20 or more units per structure) account for 1.3 percent. The majority of single-family attached and detached units are owner-occupied while most multi-family units are rentals. The full breakdown of housing units in Lacey Township is summarized in Table 5 below.



Units in Structure	Number of Structure	Percentage
1-Unit Detached	11,894	95.3%
1-Unit Attached	164	1.3%
2 Units	136	1.1%
3 or 4 Units	18	0.1%
5 to 9 Units	13	0.1%
10 to 19 Units	93	0.7%
20 Units or more	168	1.3%
Mobile Home	0	0.0%
Other	0	0.0%
<b>Total</b>	<b>12,486</b>	<b>100.0%</b>

Source: 2015 American Community Survey 5-year Estimate

### Units Affordable to Low and Moderate Income Households

Low-income households are defined as households that earn less than or equal to 50 percent of a regional median income. Moderate-income households earn more than 50 percent of regional median income, but less than 80 percent of regional median income.

In addition, COAH had developed a sliding scale for income limits, which defines low-and moderate-income limits based on household size. COAH has determined separate incomes for households from one (1) up to eight (8) persons per household.

Similarly, housing units are to be priced to be affordable to households who could reasonably be expected to live within the housing units. For example, the current COAH rules require that an efficiency unit be affordable to a household of one, (1) as shown below within Table 6, 2016 New Jersey Housing and Mortgage Financing Agency (NJHMFA) Income Limits for Ocean County.

Median Income	\$63,700				
	1 Person	2 Person	3 Person	4 Person	5 Person
<b>Moderate (80% of Median)</b>	\$50,960	\$58,240	\$65,520	\$72,720	\$78,560
<b>Low (50% of Median)</b>	\$31,850	\$36,400	\$40,950	\$45,450	\$49,100
<b>Very Low (30% of Median)</b>	\$19,110	\$21,840	\$24,570	\$27,270	\$29,460

To be affordable, a household should not be paying more than 28 percent of its gross income on principal, interest, taxes and insurance, subsequent to a minimum down payment of 5 percent. A rental unit is affordable if the household is paying no more than 30 percent of its income on rent and utilities. The following tables display how many owners and renters are paying more than 30 percent of gross income on mortgages or rent.



**Table 7**  
**Monthly Owner Cost as a Percentage of Household Income in 2015 \*ACS**

Percentage of Income	Number	Percentage
Less than 20%	1,646	24.0%
20% to 24.9%	963	14.0%
25% to 29.9%	856	12.5%
30% to 34.9%	951	13.8%
35% or more	2,451	35.7%
<b>TOTAL</b>	<b>6,867*</b>	<b>100%</b>

\* 24 units not computed  
Source: 2015 American Community Survey 5-year Estimate

**Table 8**  
**Gross Rent as a Percentage of Household Income in 2015 \*ACS**

Percentage of Income	Number	Percentage
Less than 15%	71	7.3%
15% to 19.9%	69	7.1%
20% to 24.9%	133	13.6%
25% to 29.9%	165	16.9%
30% to 34.9%	125	12.8%
35% or more	415	42.4%
<b>TOTAL</b>	<b>978**</b>	<b>100%</b>

\* 266 units not computed  
Source: 2015 American Community Survey 5-year Estimate

### Projected Housing Stock

According to New Jersey Department of Community Affairs, Lacey Township has issued building permits for a total of 1,438 for single family housing units, two to four family housing units, and mixed use housing units during the time period from 2000-2016. It should be noted that the 2016 data is only current through September of 2016.

Using New Jersey Department of Community Affairs demolition data for the same period, Lacey Township approved 304 demolition permits. This brings the total number of housing units added between the year 2000 and 2016 to 1,098. The building and demolition permit information is depicted within Table 9 below.

**Table 9**  
**Dwelling Units Authorized**

Year	Residential Building Permits Issued	Residential Demolitions	Total Added
2000	138	8	130
2001	148	8	140
2002	103	18	85
2003	81	16	65
2004	119	30	89
2005	90	32	58



<b>Year</b>	<b>Residential Building Permits Issued</b>	<b>Residential Demolitions</b>	<b>Total Added</b>
2006	69	20	49
2007	46	20	26
2008	47	4	43
2009	39	6	33
2010	134	5	129
2011	48	14	34
2012	58	9	49
2013	95	62	33
2014	94	44	50
2015	70	28	42
2016	59	16	43
<b>Total</b>	<b>1,438</b>	<b>340</b>	<b>1,098</b>

Source: Both Building Permit and Demolition data obtained from the New Jersey Department of Community Affairs, Division of Codes and Standards website; Accessed on October 24, 2016.  
\*DATA ONLY AVAILABLE THROUGH END OF September 2016

### Lacey Township's Demographic Characteristics

Lacey Township has shown steady growth from 1950 to 2010, with population booms of varying degrees between 1960 and 1980. According to estimates provided by New Jersey's Department of Labor, Lacey Township's year 2010 population was 27,640, as shown below in Table 10. According to North Jersey Transportation Planning Authority (NJTPA) projections the Township will continue to grow through 2040. NJTPA's projections show a population percent change of 34.5% between 2010 and 2040. Population density is a measure of the number of people residing within a given land area. As the table shows, Lacey has a high population density given the amount of land area the Townships occupies. Table 10 below displays Lacey Township's population characteristics and projections

<b>Year</b>	<b>Population</b>	<b>Population Increase</b>	<b>Percentage Increase</b>
1950	966	-	-
1960	1,940	974	100.8%
1970	4,616	2,676	137.9%
1980	14,161	9,545	206.7%
1990	22,141	7,980	56.3%
2000	25,346	3,205	14.4%
2010	27,640	2,294	9.0%
2040*	37,180	9,540	34.5%

\*Population Density displayed as residents per square mile  
\*\*Population Projections from North Jersey Transportation Planning Authority  
Sources: U.S. Census Bureau; North Jersey Transportation Planning Authority



The median age in Lacey Township (44.2) is similar to the median age of Ocean County (42.8) as shown below in Table 11. It appears that there is a significant percentage of residents between the ages of 44 and 64, both within the Township, and within Ocean County as a whole. However, it should be noted that there is a significant difference between the numbers of residents within this age group in Lacey Township (30.5%) versus Ocean County (25.8%). According to the 2013 ACS, the average household size in Lacey Township is 2.71 persons. The average family size is 3.13 persons.

Age	Lacey Township	Ocean County
Under 5	5.1%	6.8%
5 to 19	17.6%	18.7%
20 to 24	6.1%	5.5%
25 to 44	22.6%	21.5%
45 to 64	30.5%	25.8%
Over 65	18.0%	21.7%
Total	<b>100.00%</b>	<b>100.00%</b>
Median Age	<b>44.2</b>	<b>42.8</b>

Source: 2015 American Community Survey 5-year Estimate

The 2015 ACS indicates that the median income of Lacey residents (\$83,519) is higher than the median income for Ocean County (\$61,994) and almost identical to that of the State (\$72,093). In addition, the per capita income of Lacey residents was \$33,665, slightly higher than the Ocean County per capita income of \$31,200, but lower than the per capita income for all New Jersey households of \$36,582. Furthermore, approximately 60.6 percent of Lacey households earned \$100,000 or less in 2015\*. The corresponding percentage for Ocean County was only 63.4 percent. A distribution of households by income for Lacey Township and Ocean County is presented within Table 12 below.

Age	Lacey Township	Ocean County
Less than \$10,000	272	9,825
\$10,000-\$14,999	93	9,043
\$15,000-\$24,999	358	22,942
\$25,000-\$34,999	474	21,027
\$35,000-\$49,999	554	28,128
\$50,000-\$74,999	1,494	39,819
\$75,000-\$99,999	1,445	28,335
\$100,000-\$149,999	2,007	36,639
\$150,000-\$199,999	587	15,695
\$200,000 or more	462	11,041
Median Household Income	<b>\$83,519</b>	<b>\$61,994</b>

Source: 2015 American Community Survey 5-year Estimate



As per the 2015 ACS, the average household size in Lacey Township is 2.71 persons per household. As per the 2015 ACS, 10,918 individuals or 36.2 percent of the total population were householders of which, 70.9 percent or 7,740 individuals were a part of family households and 29.1 percent or 3,177 were a part of non-family households. The distribution of household types is illustrated within Table 13, below.

Household Type	Number	Percent
<b>Total households</b>	<b>10,918</b>	<b>100</b>
<b>Family households (families)</b>	<b>7,740</b>	<b>70.9</b>
Married-couple family	6,037	55.3
Other family	143	15.7
Female householder, no husband present	1,069	9.8
Male householder, no wife present	633	5.8
<b>Nonfamily households</b>	<b>3,177</b>	<b>29.1</b>
Householder living alone	2,674	24.5
Householder 65 years and over	1,222	11.2

Source: 2015 American Community Survey 5-year Estimate

## Employment Characteristics

The 2015 ACS reports on work activity of residents 16 years and older. From this population, 676 of the 13,620 labor force population were self-employed. 22.5% or 3,064 of the work force population were government workers. The majority (72.2%) of Lacey Township residents work within the private sector, as shown below within Table 14.

Class	Number	Percentage
Private Wage and Salary	9,833	72.2 %
Government Workers	3,064	22.5%
Self Employed	676	5.0%
Unpaid Family Workers	47	0.3%
<b>TOTAL</b>	<b>8,810</b>	<b>100%</b>

Source: 2015 American Community Survey 5-year Estimate

An analysis of employment by economic sector indicates that Lacey workers were involved in a broad array of industries. The highest concentration of workers is within the educational and health services with 28.6 percent of the work force as shown below within Table 15.



<b>Sector</b>	<b>Employees</b>	<b>Percentage of Workforce</b>
Agriculture, Forestry, Fisheries & Mining	57	0.4
Construction	1,278	9.4
Manufacturing	379	2.8
Wholesale Trade	291	2.1
Retail Trade	1,544	11.3
Transportation, Warehousing and Utilities	1,020	7.5
Information	267	2.0
Finance, Insurance & Real Estate	817	6.0
Professional, Scientific, Management, Administrative, and Waste Management Services	1,262	9.3
Educational, Health, and Social Services	3,896	28.6
Arts, Entertainment, Recreation, Accommodation and Food Services	1,125	8.3
Other Services	716	5.3
Public Administration	968	7.1

Source: 2015 American Community Survey 5-year Estimate

The workforce occupation characteristics in Lacey Township were compared with that of Ocean County. As indicated in Table 16 the occupation characteristics of the Township's residents compare closely with that of the rest of the County. The Township maintained a slightly higher percentage in Education, Health, and Social services than that at the County level. The County and the Township were similar in several industries including Manufacturing, Retail Trade, and Information. Both the Township and County Occupational Characteristics are summarized within Table 16.

<b>Sector</b>	<b>Lacey Township (Percentage)</b>	<b>Ocean County (Percentage)</b>
Agriculture, Forestry, Fisheries & Mining	0.4	0.3
Construction	9.4	8.1
Manufacturing	2.8	5.2
Wholesale Trade	2.1	3.0
Retail Trade	11.3	13.8
Transportation, Warehousing and Utilities	7.5	5.7
Information	2.0	2.4



<b>Sector</b>	<b>Lacey Township (Percentage)</b>	<b>Ocean County (Percentage)</b>
<b>Finance, Insurance &amp; Real Estate</b>	6.0	6.6
<b>Professional, Scientific, Management, Administrative, and Waste Management Services</b>	9.3	9.9
<b>Educational, Health and Social Services</b>	28.6	26.3
<b>Arts, Entertainment, Recreation, Accommodation and Food Services</b>	8.3	8.2
<b>Other Services</b>	5.3	5.0
<b>Public Administration</b>	7.1	5.6

Source: 2015 American Community Survey 5-year Estimate

In addition, in order to understand what implications this employment data has for the Township and understand what the employment field and area trends are for Lacey Township and Ocean County, the New Jersey Department of Labor (“NJL”) has prepared projections, which analyze the expected increase or decrease in a particular employment sector by the year 2022. This data has been summarized and is illustrated within Table 17, on the following page.

<b>Industry</b>	<b>2012 Estimated Employment</b>	<b>2022 Projected Employment</b>	<b>Numeric Change</b>	<b>Outlook</b>
<b>Self-employed</b>	11,100	11,400	300	Stable
<b>Unpaid Family Workers</b>	100	100	0	Stable
<b>Goods Producing</b>	11,600	13,400	1,800	Growing
<b>Construction</b>	7,050	9,100	2,050	Growing
<b>Services Providing</b>	143,750	156,300	12,550	Growing
<b>Trade, Transportation, and Utilities</b>	33,250	35,250	2,000	Growing
<b>Information</b>	1,150	1,100	-50	Stable
<b>Financial Activities</b>	6,600	6,900	300	Stable
<b>Professional and Business Services</b>	12,050	13,500	1,450	Growing
<b>Education and Health Services</b>	50,100	57,750	7,650	Growing
<b>Leisure and Hospitality</b>	19,400	20,650	1,250	Growing
<b>Other Services (except Government)</b>	7,650	8,000	350	Stable
<b>Government</b>	13,500	13,150	-350	Declining
<b>Unclassified</b>	11,100	11,400	300	Stable
<b>Utilities</b>	1,150	1,050	-100	Stable



<b>Table 17 Ocean County Projected Employment</b>				
<b>Industry</b>	<b>2012 Estimated Employment</b>	<b>2022 Projected Employment</b>	<b>Numeric Change</b>	<b>Outlook</b>
<b>Wholesale Trade</b>	3,200	3,550	350	Stable
<b>Natural Resources &amp; Mining</b>	100	100	0	Stable
<b>Total (All Industries)</b>	166,450	181,100	14,700	Growing

Source: New Jersey Department of Labor and Workforce Development, 2012

As indicated above in Table 17, it is projected that in 2022 employment will increase in almost all of the occupations and overall the economy will grow by 14,700 jobs. Education and Health Services and Services providing are anticipated to realize the largest growth increase during the 2012-2022 time period.



## FAIR SHARE PLAN

### Introduction

This Fair Share Plan is broken up into three (3) sections. First the Plan will identify the Township's fair share obligation for all three (3) housing cycles and the basis for the determination. Second, the Plan will explain the limitations on how the Township may satisfy its remaining Cycle I/Cycle II responsibilities and how, within the confines of those limitations, the Township is satisfying that portion of its fair share attributable to the first two (2) housing cycles. Third, the plan will explain the limitations on how the Township may satisfy its remaining Cycle III responsibilities and how, within the confines of those limitations, the Township is satisfying that portion of its fair share attributable to the Third Round housing cycle.

### Settlement Agreement

Lacey Township entered into a settlement agreement with the Fair Share Housing Center (FSHC) on October 13, 2016. The Agreement set forth the extent of the Township's Second and Third Round obligations and described the compliance plan components by which Lacey proposed to address the obligations. The Settlement Agreement is included in Appendix E.

### Cumulative Fair Share Obligation

The total cumulative affordable housing obligation consists of three components: the rehabilitation share, prior cycle obligation and the Third Round component.

<b>1987-2025 Fair Share Obligation</b>	
<b>Obligation Type</b>	<b>Units</b>
<b>Rehabilitation</b>	
Obligation as calculated by the Fair Share Housing Center	54 units
Rehabilitation Units Proposed	54
<b>Prior Rounds I/II Obligation</b>	
Prior Round Substantive Certification	580
Remaining Obligation 1987-1999	0
Total Prior Round Obligation	580
<b>Round III Obligation</b>	
Obligation as calculated by <i>New Jersey Low and Moderate Income Housing Obligations for 1999-2025, Calculated Using the NJ COAH Prior Round Methodology</i> , prepared by Dr. David Kinsey and dated July 2015.	969
<b>Cumulative 1987-2025 Obligation</b>	
Rehabilitation Component	54
Prior Round Obligation 1987-1999	580
Third Round Obligation 1999-2025	581*



<b>Total Cumulative 1987-2025 Obligation</b>	<b>1,215</b>
--	--------------

*\*Represents a 40% reduction from the Round III obligation calculated by Dr. David Kinsey, July 2015, as agreed upon by the Township of Lacey and the Fair Share Housing Center in the Settlement Agreement.*

### Vacant Land Adjustment

Given the Township's relative lack of vacant and developable land, the Township's ability to satisfy its Court-determined affordable housing obligation is limited. To demonstrate the lack of vacant, developable land in the Township, Lacey identified all vacant parcels currently within the Township and listed each parcel on the vacant land inventory table in accordance with N.J.A.C. 5:93-4.2(b), included in Appendix C. Mapping is also provided of vacant and both undevelopable and developable properties within the Township and includes a calculation of unconstrained, developable area for each property, taking into account the permitted exclusions in accordance with N.J.A.C. 5:93 as outlined below.

CME Associates analyzed the realistic development potential (RDP) of the remaining vacant lands within the Township in accordance with the provisions of Subchapter 4 of N.J.A.C. 5:93. This analysis revealed that Lacey Township has limited acreage to accommodate its new construction obligation. After following the procedures for undertaking a vacant land analysis outlined in N.J.A.C. 5:93, and assuming 6 units to each developable acre, Lacey Township's RDP, based on the Vacant Land Adjustment for the new construction obligation is 112 affordable units.

### Rehabilitation Share

Lacey Township was assigned a 54 unit rehabilitation obligation. The Township will contract with an administrative agent to implement a Home Improvement Program (HIP). The affordable housing trust fund is expected to have sufficient funds to satisfy a portion of the remaining 54-unit Present Need. Additionally the Township participates in the Ocean County CDBG and HOME Housing Rehabilitation Programs. The purpose of these programs is to bring dwellings, including owner-occupied and rental units, up to local and state building codes. At least one major system must be replaced in order to participate in the programs. The Township intends to remain a participant in the County's program in order to satisfy a portion of its remaining rehabilitation obligation share. Lacey abides by a rehabilitation manual for this rehabilitation program which is available for inspection at the County Administration Building. The 23 units listed below have been rehabilitated through the County's program. Rehabilitation Documentation is included in Appendix F.

Address/Owner	Year	Amount
427 Wynnewood Road	2000	\$15,000.00
2422 Capshaw Road	2000	\$43,775.00
1627 Woodland Road	2003	\$7,580.00
410 Lawrence Drive	2002	\$15,270.00
15 Jones Road	2004	\$11,050.00
600 Adolphus Street	2004	\$19,435.00
1011 Sarasota Drive	2004	\$24,900.00
311 Sinclair Avenue	2004	\$15,000.00
1802 Binnacle Drive	2005	\$15,000.00



714 Maple Street	2006	\$9,815.00
1201 Mercury Court	2007	\$24,350.00
308 Laurel Blvd.	2007	\$16,750.00
722 Conifer	2007	\$15,000.00
1471 Clearview	2007	\$15,000.00
1015 Waterview Way	2008	\$4,950.00
1216 Pensacola	2008	\$9,420.00
9 Derby Court	2008	\$15,000.00
4 Derby Court	2009	\$5,087.00
832 Rogers Street	2010	\$24,296.00
917 Beach Blvd	2011	\$28,170.00
66 Canterbury Lane	2013	\$8,475.00
120 Nantucket Road	2015	\$15,025.00
141 Fox Hollow Drive	2015	\$11,000.00

### Prior Round Obligation Compliance

The following projects were used to satisfy the Township's 580-unit prior round obligation.

Round I/II Obligation Requirements and Caps	Permitted or Required	Provided	
Minimum Number of Rentals (5:93-5.15)	94	241	
Maximum Number of Age-Restricted Units (5:93-5.14)	94	72	
Maximum Rental Bonus Credits	81	81	
Maximum Age-Restricted Rental Bonus Credits	73	0	
Rounds I/II Compliance Mechanism Summary			
	Affordable Units	Potential Bonus Credits	Total Credits
<b>FOR SALE</b>	<b>258</b>	<b>0</b>	<b>258</b>
<i>Family For-Sale</i>	<b>258</b>	<b>0</b>	<b>258</b>
Credits Without Controls	258	0	258
<i>Age-Restricted For-Sale</i>	<b>0</b>	<b>0</b>	<b>0</b>
	0	0	0
<b>RENTALS</b>	<b>241</b>	<b>81</b>	<b>322</b>
<b>FAMILY RENTAL</b>	<b>62</b>	<b>62</b>	<b>124</b>
Walters Phase I	14	14	28
Walters Phase II	48	48	96
<b>AGE RESTRICTED RENTAL</b>	<b>72</b>	<b>0</b>	<b>72</b>
Seabreeze at Lacey	72	0	72
<b>SUPPORTIVE/SPECIAL NEEDS HOUSING</b>	<b>107</b>	<b>19</b>	<b>126</b>
Ocean Mental Health: 916 Pensacola Road	2	2	4
Community Options: 204 Nautilus Blvd	2	2	4
Ocean Housing Development 771 Maple Road	3	3	6



Assoc. for Multiple Impaired Blind 1965 Sweetwood Dr.	4	4	8
Assoc. for Multiple Impaired Blind 15 Emerald Court	9	4	13
Community Options: 1529 Sommerell Ave	4	4	8
Outlook America: 645 Deerhead Lake Dr.	5	0	5
Ocean Mental Health Services: 240 Oak Lane	3	0	3
Community Options Inc. 802 Orlando	2	0	3
Municipally Sponsored Group Homes	27	0	27
Allies Special Needs Housing	46	0	46
<b>TOTALS</b>	<b>499</b>	<b>81</b>	<b>580</b>

### *Credits without Controls*

In the preparation of the 2005 and 2008 Housing Element and Fair Share Plans, the Township conducted the necessary survey and prepared the required documentation pursuant to N.J.A.C. 5:93-3.2, for the purposes of identifying affordable units eligible for crediting that were constructed between April 1, 1980 and December 15, 1986. COAH verified a total of 258 units that met this criteria. Therefore, Lacey Township requests 258 affordable housing credits towards the Prior Round Obligation.

### *Seabreeze at Lacey (Block 1901.23, Lot 28)*

Seabreeze at Lacey is a low-moderate income age-restricted rental housing project that includes 100 affordable units of which 28 units will be carried over to the third round. Toll Brothers Developers built a senior development on Block 1901.23 Lot 28 on the Lacey Township tax map as part of this development. Toll Brothers partnered with an affordable housing developer named Community Investment Strategies Inc. (CIS) to construct a 100 unit affordable senior rental project on Lot 1, Block 1901.25 as shown on the official tax map. Toll Brothers sold CIS the site for \$1.00. The project has been constructed and occupied.

Toll Brothers agreed to provide a \$3.5 million subsidy toward the construction of the 100 affordable units. CIS was also approved for an HMFA permanent mortgage to partially finance the project. It also has a commitment for 4 Low Income Housing Tax Credit Funding. Lacey Township has approved the CIS project for a Payment In Lieu of Taxes. Due to age restricted affordable housing maximums, the Township is asking for 72 credits at this time and will use the other 28 units to partially satisfy its Third Round Obligation. Agreements between CIS and the Township of Lacey are included in Appendix I

### *Walters Project (Block 1837, Lots 3.01, 4.01, 8.03, and 8.04)*

Block 1837.01 Lots 3.01 has frontage on Municipal Lane and Lot 4.01 has frontage on Municipal Lane and Calvin Street. Calvin Street will be built as part of the seventy unit development on Block 1837 Lot 8.05. Lot 8.03 fronts on Lacey Road and is immediately west of Lots 3.01 and 4.01. Lot 8.04 will have frontage on Calvin Street once it is constructed. The entire area (Block 1837 Lot 8.05 and Block 1837.01 Lots 3.01, 4.01, 8.03, and 8.04) is surrounded by undeveloped, wooded properties to the west and north. Northwest of the entire study area is a development known as Seabreeze at Lacey. East is Lacey Township Town Hall



and associated municipal properties. South of the entire study area is a bank at the corner of Municipal Lane and Lacey Road, and a small commercial development at the corner of Newark Avenue and Lacey Road. Phase One of this project is currently under construction and will include 70 units. It is expected to begin occupying units in spring of 2017. Phase Two is also under construction and will include 48 units. It is expected to be completed between summer and fall 2017. The Walters Project in total includes 14 very low income units in both phases.

The redevelopment plans for this project is included in Appendix H.

#### *Allies Special Needs Housing*

The Township has entered an agreement with Allies Inc, a developer of supportive housing to building a 60 bedroom special needs project. The Township will donate a 1.23 acre parcel on Old Shore Road and Route 9, identified on the tax map as Block 1002.01, Lot 1.01. This site is designated as State Planning Area 2 and is in the planned town center. Currently in the M1 (industrial zone), the Township proposes to allow affordable alternative living facilities as a permitted use. The estimated yield is 60 affordable bedrooms for developmentally disabled adults.

#### *Supportive and Special Needs Housing*

The Township is requesting is requesting credits for the facilities mentioned in the “Prior Round Compliance Mechanism Summary” chart above. All of the group homes are licensed and funded by the New Jersey Department of Human Services and are deed restricted in accordance with State requirements. All of the group homes are in sites owned, and not rented by the parent company. None of the facilities are age-restricted. Licenses for these group homes is included in Appendix J.

#### *Third Round Obligation (1999-2025)*

In his July, 2015 report, Dr. David Kinsey calculated that the Township’s 1999-2025 New Construction Obligation is 969 units. The Township entered into a settlement agreement with the Fair Share Housing Center which reduced this number by 40% to result in a 581-unit obligation from 1999 to 2015. However, the Township of Lacey believes this number does not factor in the environmental and policy constraints that Township is faced with just as Pinelands regulations, CAFRA regulations, and wetland constraints.

Lacey Township has conducted an analysis of vacant parcels and has prepared an existing land use map, a map depicting vacant parcels, an inventory of vacant parcels as required by N.J.A.C. 5:93-4.2, which are attached herein as Appendix C. According to this analysis, the Township has a Realistic Development Potential of 112 units.

N.J.A.C. 5:93-4.2(g) permits a municipality to address its RDP through any activity permitted to be used to satisfy a municipality’s new construction obligation outlined in N.J.A.C. 5:93-5. The mechanisms adopted by the Borough in accordance with N.J.A.C. 5:93-5 are specifically described in the sections below.



<b>Third Round Obligation Requirements and Caps</b>	<b>Permitted or Required</b>	<b>Provided</b>	
Minimum Number of Rentals (5:93-5.15)	28	56	
Maximum Number of Age-Restricted Units (5:93-5.14)	28	28	
Maximum Rental Bonus Credits	28	28	
Maximum Age-Restricted Rental Bonus Credits	14	0	
<b>Third Round Compliance Mechanism Summary</b>			
	<b>Affordable Units</b>	<b>Bonus Credits</b>	<b>Total Credits</b>
<b>RENTALS</b>	<b>84</b>	<b>28</b>	<b>112</b>
<b>FAMILY RENTAL</b>	<b>56</b>	<b>28</b>	<b>98</b>
Walters Phase I	56	28	98
<b>AGE RESTRICTED RENTAL</b>	<b>28</b>	<b>0</b>	<b>14</b>
Seabreeze at Lacey	28	0	14
<b>TOTALS</b>	<b>84</b>	<b>28</b>	<b>112</b>

*Seabreeze at Lacey (Block 1901.23, Lot 28)*

See description above.

*Walters Project (Block 1837, Lots 3.01, 4.01, 8.03 and 8.04)*

See description above.

### Unmet Need

In order to meet the 469 credit unmet need determined by the Vacant Land Adjustment, the Township of Lacey will adopt an Inclusionary Zoning Ordinance. This will be a Township-wide inclusionary overlay ordinance which will require an affordable housing set-aside in any multi-family development of five (5) or more units. The set-aside would be 15% for rental development and 20% for for-sale development. The overlay zone will cover all properties with frontage on US-9 and Lacey Road east of the Garden State Parkway. These corridors are currently developed with mostly commercial uses and have good access to employment and shopping via bus transit. Additionally, with the number of aging commercial sites, there is potential for redevelopment. The Ordinance is included within Appendix D.

### Very Low Income Requirement

Lacey Township agrees to require 13% of all affordable units referenced in this compliance plan to be affordable to households earning 30% or less of the regional median income, with at least half of the very-low income units being available to families.

### Summary of Third Round Compliance.

In summary, the Township of Lacey has addressed its Realistic Development Potential of 112 units through family and age-restricted rental projects. The remaining 469 credits of unmet need shall be met through the implementation of an Inclusionary Zoning Ordinance. The Township



plans to meet the low-income requirement of 13% by requiring all affordable units referenced in this compliance plan to be affordable to households earning 30% or less of the regional median income, with at least half of the very-low income units being available to families.



Appendix A: Planning Board Adopting Resolution



**MASTER PLAN AMENDMENT  
HOUSING ELEMENT & FAIR SHARE PLAN  
RE-EXAMINATION REPORT  
NOVEMBER 2016**

**RESOLUTION OF APPROVAL  
PLANNING BOARD, TOWNSHIP OF LACEY**

**WHEREAS**, the Planning Board of Lacey Township, Ocean County, State of New Jersey, recently adopted its current Master Plan Reexamination Report pursuant to N.J.S.A. 40:55D-89; and

**WHEREAS**, the Lacey Township Planning Board prepared a Housing Element and Fair Share Plan pursuant to N.J.S.A. 40:55D-28(b)(3); and

**WHEREAS**, upon notice duly provided pursuant to N.J.S.A. 40:55D-13, the Planning Board held a **public hearing on the Housing Plan Element and Fair Share Plan on March 20, 2017**; and

**WHEREAS**, the Planning Board has determined that the Housing Plan Element and Fair Share Plan are consistent with the goals and objectives of the Lacey Township Master Plan Reexamination Report, and that adoption and implementation of the Housing Plan Element and Fair Share Plan are in the public interest and protect public health and safety and promote the general welfare.

**NOW THEREFORE BE IT RESOLVED**, by the Planning Board of Lacey Township, in the County of Ocean, State of New Jersey, that the Planning Board hereby adopts the 2017 Housing Plan Element and Fair Share Plan.

**BE IT FURTHER RESOLVED** that copies of this resolution and said Master Plan 2017 Housing Plan Element and Fair Share Plan shall be filed with the Lacey Township Clerk, the Ocean County Planning Board and the municipal clerk of all adjoining municipalities.

Moved by: Quinn

seconded by: Kennis



ROLL CALL

Those in favor : Quinn, Kennis, Reid, MacArthur, Dostal, Cortese


Those opposed :

Those absent :

Those not voting :

CERTIFICATION

I, **SUSAN CONNOR**, Secretary to the Planning Board of the Township of Lacey, County of Ocean, State of New Jersey, do hereby certify that I am duly authorized to certify Resolutions. I certify that the foregoing Resolution was adopted by the Planning Board of the Township of Lacey at a meeting held on **March 20, 2017**.

  
SUSAN CONNOR, SECRETARY  
LACEY TOWNSHIP PLANNING BOARD

Appendix B: Governing Body Adopting Resolution



## Appendix C: Vacant Land Analysis

Unconstrained Vacant Land: Lacey Township

Block	Lot	Location	Additional Lots	Zoning	Priority Class	Priority Owner	Total Contiguous	Developable Acreage2	Full Acreage	Reason Undevelopable
109	2.04	SOUTH MAIN STREET		C100	1-Vacant	BROOME, GEORGE R JR & RITCHEY R		1.51	1.51	
109	2.02	50 MAIN STREET		C100	1-Vacant	BROOME, GEORGE R JR & RITCHEY, R		7.23	7.23	
109	2.05	SOUTH MAIN STREET		C100	1-Vacant	BROOME, GEORGE R JR & RITCHEY R	10.29	1.55	1.55	
224	6	50 MAIN STREET		C150	1-Vacant	TANTRISM LLC		0.87	0.87	
225	14.01	SOUTH MAIN STREET		C150	1-Vacant	EMMER, FRANCES M C/O JAMES W EMMER		1.12	1.12	
226	15.02	50 MAIN STREET		C200	1-Vacant	DAVECO INDUSTRIAL, LLC		3.61	3.61	
226	15.03	50 MAIN STREET		C200	1-Vacant	DAVECO INDUSTRIAL, LLC	8.41	4.80	5.60	Constrained by Wetlands
285	71	Eno's Lane		1-Vacant	1-Vacant	Eno, Carol K		1.80	1.80	
287	7.05	DAVENPORT'S LANDING		R80	1-Vacant	CONSTANDAKI, STELLA		0.29	0.29	
287	7.12	DAVENPORT'S LANDING		R80	1-Vacant	CONSTANDAKI FAMILY TRUST	0.85	0.55	0.55	
314	7	122 NO MAIN STREET		C150	1-Vacant	R.A. FRIEL LLC		1.39	1.39	
314	26	EAST SIDE OF R.R.		C150	1-Vacant	COVERED BRIDGE SPORTS PLEX CORP		0.86	0.86	
314	29.02	NO MAIN STREET		C150	1-Vacant	PR LACEY LLC C/O RICOON AM MGT, INC		13.39	13.39	
319	10	SUNRISE BLVD		C150	1-Vacant	SUNRISE POINTE, L P		1.93	1.93	
319	9	NO MAIN & SUNRISE		C150	1-Vacant	SUNRISE POINTE L P		0.70	0.70	
320	5	SUNRISE & OAK		R75B	1-Vacant	SUNRISE POINTE L P		0.07	0.07	
320	7	SUNRISE & OAK		R75B	1-Vacant	SUNRISE POINTE L P		0.07	0.07	
320	3	SUNRISE & OAK		R75B	1-Vacant	SUNRISE POINTE L P		0.07	0.07	
320	6	SUNRISE & OAK		R75B	1-Vacant	SUNRISE POINTE L P		0.07	0.07	
320	1	SUNRISE & OAK	LOTS 2,3,4,5,6,7	R75B	1-Vacant	SUNRISE POINTE L P		0.07	0.07	
320	4	SUNRISE & OAK		R75B	1-Vacant	SUNRISE POINTE L P		0.07	0.07	
320	2	SUNRISE & OAK		R75B	1-Vacant	SUNRISE POINTE L P	3.12	0.07	0.07	
448	28	BOUNTY ROAD		R75	1-Vacant	CAVALIER HOLDINGS, LLC		4.13	4.13	
630	3.02	NO MAIN STREET		C150	1-Vacant	CLG PROPERTIES II LLC		2.36	2.36	
739.01	2.02	NORTH MAIN STREET		C200	1-Vacant	CAPUTO, MICHAEL V JR & SUSANNE R		2.08	2.08	
739.01	2.06	NO MAIN ST		C200	1-Vacant	M&T AT LACEY, LLC		2.70	2.70	
739.01	2.07	(on map as								
739.01	2.01	LAUREL BLVD		C200	1-Vacant	LACEY TOWNSHIP BUILDING ASSOC., LLC		13.81	13.81	
739.01	2.04	LAUREL BLVD		C200	1-Vacant	LAUREL BLVD ASSOCIATES, LLC		2.74	2.74	
739.01	7	NO MAIN STREET		C200	1-Vacant	LAUREL BLVD ASSOCIATES, LLC	5.93	3.19	3.19	
852	7.01	18 SOUTH STREET		C150	1-Vacant	MAISANO, PASQUALE & ROSEMARIE		0.19	0.19	
852	8.01	SOUTH STREET		C150	1-Vacant	MAISANO, PASQUALE & ROSEMARIE	1.24	1.05	1.05	
855	20	WARREN AVENUE		1-Vacant	1-Vacant	MAC GILLIVRAY, DONALD		0.17	0.17	
855	19	WARREN AVENUE		1-Vacant	1-Vacant	MAC GILLIVRAY, DONALD L & LILLIAN		0.08	0.08	
856	17	OAK BLUFF AVENUE		1-Vacant	1-Vacant	MAC GILLIVRAY, DONALD L & LILLIAN		0.18	0.18	
856	18	OAK BLUFF AVENUE		R100	1-Vacant	MAC GILLIVRAY, DONALD L & LILLIAN		0.17	0.17	
856	10	OAK BLUFF AVENUE		R100	1-Vacant	MAC GILLIVRAY, DONALD L & LILLIAN		0.28	0.28	
856	11	OAK BLUFF AVENUE	132,14,15,17,18	R100	1-Vacant	MAC GILLIVRAY, DONALD L & LILLIAN		0.18	0.18	
856	12	OAK BLUFF AVENUE		R100	1-Vacant	MAC GILLIVRAY, DONALD L & LILLIAN		0.17	0.17	
856	13	OAK BLUFF AVENUE		R100	1-Vacant	MAC GILLIVRAY, DONALD L & LILLIAN		0.18	0.18	
856	14	OAK BLUFF AVENUE		R100	1-Vacant	MAC GILLIVRAY, DONALD L & LILLIAN		0.18	0.18	
856	15	OAK BLUFF AVENUE		R100	1-Vacant	MAC GILLIVRAY, DONALD L & LILLIAN	1.71	0.18	0.18	
857	32	WARREN AVENUE		1-Vacant	1-Vacant	CAULDREN, THOMAS & KATHY		0.18	0.18	
858	5	OAK BLUFF & CENTRAL		1-Vacant	1-Vacant	CAULDREN, THOMAS & KATHY		0.27	0.27	
858	7	OAK BLUFF AVENUE		R100	1-Vacant	CAULDREN, THOMAS & KATHY		0.18	0.18	
858	5	OAK BLUFF AVENUE	LOT 6,7	R100	1-Vacant	CAULDREN, THOMAS & KATHY		0.17	0.17	
858	6	OAK BLUFF AVENUE		R100	1-Vacant	CAULDREN, THOMAS & KATHY	0.97	0.17	0.17	
858	2	OAK BLUFF AVENUE		R100	1-Vacant	FRAZEE, STEVEN & DEBRA		0.22	0.22	
858	1	OAK BLUFF AVENUE	LOT 2	R100	1-Vacant	FRAZEE, STEVEN & DEBRA		0.16	0.16	
858	3	OAK BLUFF AVENUE	LOT 4	R100	1-Vacant	FRAZEE, STEVEN & DEBRA		0.32	0.32	
858	4	OAK BLUFF AVENUE		R100	1-Vacant	FRAZEE, STEVEN & DEBRA		0.18	0.18	
859	10	OAK BLUFF AVENUE		1-Vacant	1-Vacant	FRAZEE, STEVEN & DEBRA	5.49	4.61	4.61	
861	3	NO MAIN STREET	LOT 4	1-Vacant	1-Vacant	ABELLAH, ELEANOR ROSS		0.05	0.05	
861	23	BAY WAY	LOT 24,25	1-Vacant	1-Vacant	ABELLAH, ELEANOR ROSS		0.13	0.13	
861	25	BAY WAY		1-Vacant	1-Vacant	ABELLAH, ELEANOR ROSS		0.05	0.05	
861	24	BAY WAY		1-Vacant	1-Vacant	ABELLAH, ELEANOR ROSS		0.11	0.11	
861	18	BAY WAY		1-Vacant	1-Vacant	ABELLAH, ELEANOR ROSS		0.05	0.05	
861	13	BAY WAY		1-Vacant	1-Vacant	ABELLAH, ELEANOR ROSS		0.06	0.06	
861	4	NO MAIN STREET		1-Vacant	1-Vacant	ABELLAH, ELEANOR ROSS		0.06	0.06	
861	17	BAY WAY	LOT 18,19,20	1-Vacant	1-Vacant	ABELLAH, ELEANOR ROSS		0.06	0.06	
861	14	BAY WAY		1-Vacant	1-Vacant	ABELLAH, ELEANOR ROSS		0.05	0.05	
861	12	BAY WAY	LOTS 13,14	1-Vacant	1-Vacant	ABELLAH, ELEANOR ROSS		0.05	0.05	
861	20	BAY WAY		1-Vacant	1-Vacant	ABELLAH, ELEANOR ROSS		0.11	0.11	
861	5	NORTH MAIN STREET	LOTS 6 THRU 10	1-Vacant	1-Vacant	ABELLAH, ELEANOR ROSS	0.88	0.05	0.05	
861	19	BAY WAY		1-Vacant	1-Vacant	ABELLAH, ELEANOR ROSS		0.06	0.06	
1024.25	26.08	WOODLAND ROAD		R75	1-Vacant	MESHAH, VINCENT T & MEGHAN W		0.84	0.84	
1024.25	22.03	JOHNE ROAD		R75	1-Vacant	FRAZEE, STEVEN & DEBRA		0.67	0.67	
1024.25	23.05	1640 FRAZEE PLACE		R75	1-Vacant	FRAZEE, STEVEN & JASON T		1.16	1.16	
1024.25	26.07	FLEETWOOD DRIVE		R75	1-Vacant	FRAZEE, STEVEN	2.98	1.14	1.14	
1582	5	LACEY ROAD		OC	1-Vacant	EXIT 74 LLC C/O BATELLI, LOUIS		0.04	0.04	
1582	6	LACEY ROAD		OC	1-Vacant	EXIT 74 LLC C/O BATELLI, LOUIS		0.04	0.04	
1582	3	LACEY ROAD		OC	1-Vacant	EXIT 74 LLC C/O BATELLI, LOUIS		0.04	0.04	
1582	39	LACEY ROAD		OC	1-Vacant	EXIT 74 LLC C/O BATELLI, LOUIS		0.04	0.04	
1582	7	LACEY ROAD		OC	1-Vacant	EXIT 74 LLC C/O BATELLI, LOUIS		0.04	0.04	
1582	40	LACEY ROAD		OC	1-Vacant	EXIT 74 LLC C/O BATELLI, LOUIS		0.04	0.04	
1582	13	LACEY ROAD		OC	1-Vacant	EXIT 74 LLC C/O BATELLI, LOUIS		0.04	0.04	
1582	10	LACEY ROAD		OC	1-Vacant	EXIT 74 LLC C/O BATELLI, LOUIS		0.04	0.04	
1582	41	LACEY ROAD		OC	1-Vacant	EXIT 74 LLC C/O BATELLI, LOUIS		0.04	0.04	
1582	43	LACEY ROAD		OC	1-Vacant	EXIT 74 LLC C/O BATELLI, LOUIS		0.04	0.04	
1582	4	LACEY ROAD		OC	1-Vacant	EXIT 74 LLC C/O BATELLI, LOUIS		0.04	0.04	
1582	1	LACEY ROAD	2-13,38-50	OC	1-Vacant	EXIT 74 LLC C/O BATELLI, LOUIS		0.05	0.05	
1582	38	LACEY ROAD		OC	1-Vacant	EXIT 74 LLC C/O BATELLI, LOUIS		0.04	0.04	
1582	46	LACEY ROAD		OC	1-Vacant	EXIT 74 LLC C/O BATELLI, LOUIS		0.04	0.04	
1582	42	LACEY ROAD		OC	1-Vacant	EXIT 74 LLC C/O BATELLI, LOUIS		0.04	0.04	
1582	9	LACEY ROAD		OC	1-Vacant	EXIT 74 LLC C/O BATELLI, LOUIS		0.04	0.04	
1582	2	LACEY ROAD		OC	1-Vacant	EXIT 74 LLC C/O BATELLI, LOUIS		0.05	0.05	
1582	50	LACEY ROAD		OC	1-Vacant	EXIT 74 LLC C/O BATELLI, LOUIS		0.05	0.05	
1582	45	LACEY ROAD		OC	1-Vacant	EXIT 74 LLC C/O BATELLI, LOUIS		0.04	0.04	
1582	11	LACEY ROAD		OC	1-Vacant	EXIT 74 LLC C/O BATELLI, LOUIS		0.04	0.04	
1582	44	LACEY ROAD		OC	1-Vacant	EXIT 74 LLC C/O BATELLI, LOUIS		0.04	0.04	
1582	49	LACEY ROAD		OC	1-Vacant	EXIT 74 LLC C/O BATELLI, LOUIS		0.05	0.05	
1582	47	LACEY ROAD		OC	1-Vacant	EXIT 74 LLC C/O BATELLI, LOUIS		0.05	0.05	
1582	48	LACEY ROAD		OC	1-Vacant	EXIT 74 LLC C/O BATELLI, LOUIS		0.05	0.05	
1582	8	LACEY ROAD		OC	1-Vacant	EXIT 74 LLC C/O BATELLI, LOUIS		0.04	0.04	
1582	12	LACEY ROAD		OC	1-Vacant	EXIT 74 LLC C/O BATELLI, LOUIS	1.17	0.04	0.04	
1585	27	CLIFTON STREET		R75	1-Vacant	MEYH, GEORGE		0.05	0.05	
1585	28	CLIFTON STREET		R75	1-Vacant	MEYH, GEORGE		0.05	0.05	
1585	6	CHELSEA STREET	7 THRU 15	R-75	1-Vacant	MEYH, GEORGE & LOIS		0.05	0.05	
1585	33	CLIFTON STREET		R75	1-Vacant	MEYH, GEORGE		0.05	0.05	
1585	31	CLIFTON STREET		R75	1-Vacant	MEYH, GEORGE		0.05	0.05	
1585	32	CLIFTON STREET		R75	1-Vacant	MEYH, GEORGE		0.05	0.05	
1585	7	CHELSEA STREET		R-75	1-Vacant	MEYH, GEORGE & LOIS		0.05	0.05	
1585	10	CHELSEA STREET		R-75	1-Vacant	MEYH, GEORGE & LOIS		0.05	0.05	
1585	11	CHELSEA STREET		R-75	1-Vacant	MEYH, GEORGE & LOIS		0.05	0.05	
1585	16.01	CLIFTON STREET		R-75	1-Vacant	MEYH, GEORGE & LOIS		0.24	0.24	
1585	15	CHELSEA STREET		R-75	1-Vacant	MEYH, GEORGE & LOIS		0.05	0.05	
1585	34	CLIFTON STREET		R75	1-Vacant	MEYH, GEORGE		0.05	0.05	
1585	29	CLIFTON STREET		R75	1-Vacant	MEYH, GEORGE		0.05	0.05	
1585	12	CHELSEA STREET		R-75	1-Vacant	MEYH, GEORGE & LOIS		0.05	0.05	
1585	35	CLIFTON STREET		R75	1-Vacant	MEYH, GEORGE		0.05	0.05	
1585	8	CHELSEA STREET		R-75	1-Vacant	MEYH, GEORGE & LOIS		0.05	0.05	
1585	30	CLIFTON STREET		R75	1-Vacant	MEYH, GEORGE		0.05	0.05	
1585	26	CLIFTON STREET	27 THRU 35	R75	1-Vacant	MEYH, GEORGE		0.05	0.05	
1585	9	CHELSEA STREET		R-75	1-Vacant	MEYH, GEORGE & LOIS				



1652	8 MANCHESTER AVENUE	C300	1-Vacant	BODMAN, DALE R		0.05	0.05
1652	29 MANCHESTER AVENUE	C300	1-Vacant	BODMAN, DALE R		0.04	0.04
1652	5 MANCHESTER AVENUE	C300	1-Vacant	BODMAN, DALE R		0.05	0.05
1652	17 MANCHESTER AVENUE	C300	1-Vacant	BODMAN, DALE R		0.05	0.05
1652	14 MANCHESTER AVENUE	C300	1-Vacant	BODMAN, DALE R		0.05	0.05
1652	16 MANCHESTER AVENUE	C300	1-Vacant	BODMAN, DALE R		0.05	0.05
1652	26 MANCHESTER AVENUE	C300	1-Vacant	BODMAN, DALE R		0.04	0.04
1652	1 MANCHESTER AVENUE	LOTS 2-18,23-30	C300	1-Vacant	BODMAN, DALE R	0.05	0.05
1652	28 MANCHESTER AVENUE	C300	1-Vacant	BODMAN, DALE R		0.04	0.04
1652	25 MANCHESTER AVENUE	C300	1-Vacant	BODMAN, DALE R		0.04	0.04
1652	6 MANCHESTER AVENUE	C300	1-Vacant	BODMAN, DALE R		0.05	0.05
1652	4 MANCHESTER AVENUE	C300	1-Vacant	BODMAN, DALE R		0.05	0.05
1652	18 MANCHESTER AVENUE	C300	1-Vacant	BODMAN, DALE R		0.02	0.02
1652	24 MANCHESTER AVENUE	C300	1-Vacant	BODMAN, DALE R		0.04	0.04
1652	12 MANCHESTER AVENUE	C300	1-Vacant	BODMAN, DALE R		0.05	0.05
1652	23 MANCHESTER AVENUE	C300	1-Vacant	BODMAN, DALE R		0.04	0.04
1652	27 MANCHESTER AVENUE	C300	1-Vacant	BODMAN, DALE R		0.04	0.04
1652	13 MANCHESTER AVENUE	C300	1-Vacant	BODMAN, DALE R		0.05	0.05
1652	15 MANCHESTER AVENUE	C300	1-Vacant	BODMAN, DALE R		0.05	0.05
1652	7 MANCHESTER AVENUE	C300	1-Vacant	BODMAN, DALE R		0.05	0.05
1652	11 MANCHESTER AVENUE	C300	1-Vacant	BODMAN, DALE R		0.05	0.05
1652	9 MANCHESTER AVENUE	C300	1-Vacant	BODMAN, DALE R		0.05	0.05
1652	10 MANCHESTER AVENUE	C300	1-Vacant	BODMAN, DALE R		0.04	0.04
1652	3 MANCHESTER AVENUE	C300	1-Vacant	BODMAN, DALE R	1.14	0.05	0.05
1869	4 BELL STREET	R80	1-Vacant	BAKER, KERRY L		0.05	0.05
1869	37 ARTHUR STREET	LOT 38	R80	1-Vacant	BAKER, KERRY L	0.05	0.05
1869	42 BAYONNE AVENUE NORTH	R80	1-Vacant	BAKER, KERRY L		0.05	0.05
1869	6 BELL STREET	R80	1-Vacant	BAKER, KERRY L		0.05	0.05
1869	9 BELL STREET	LOT 10	R-80	1-Vacant	BAKER, KERRY L	0.05	0.05
1869	2 BELL STREET	R80	1-Vacant	BAKER, KERRY L		0.05	0.05
1869	49 BAYONNE AVENUE NORTH	LOT 50	R80	1-Vacant	BAKER, KERRY L	0.05	0.05
1869	45 BAYONNE AVENUE NORTH	LOT 46	R80	1-Vacant	BAKER, KERRY L	0.05	0.05
1869	33 ARTHUR STREET	LOT 34	R80	1-Vacant	BAKER, KERRY L	0.05	0.05
1869	39 ARTHUR STREET	LOT 40	R80	1-Vacant	BAKER, KERRY L	0.05	0.05
1869	10 BELL STREET	R-80	1-Vacant	BAKER, KERRY L		0.05	0.05
1869	8 BELL STREET	R80	1-Vacant	BAKER, KERRY L		0.05	0.05
1869	47 BAYONNE AVENUE NORTH	LOT 48	R80	1-Vacant	BAKER, KERRY L	0.05	0.05
1869	3 BELL STREET	LOT 4	R80	1-Vacant	BAKER, KERRY L	0.05	0.05
1869	50 BAYONNE AVENUE NORTH	R80	1-Vacant	BAKER, KERRY L		0.05	0.05
1869	40 ARTHUR STREET	R80	1-Vacant	BAKER, KERRY L		0.05	0.05
1869	41 BAYONNE AVENUE NORTH	LOT 42	R80	1-Vacant	BAKER, KERRY L	0.05	0.05
1869	46 BAYONNE AVENUE NORTH	R80	1-Vacant	BAKER, KERRY L		0.05	0.05
1869	34 ARTHUR STREET	R80	1-Vacant	BAKER, KERRY L		0.05	0.05
1869	48 BAYONNE AVENUE NORTH	R80	1-Vacant	BAKER, KERRY L		0.05	0.05
1869	1 BELL STREET	LOT 2	R80	1-Vacant	BAKER, KERRY L	0.05	0.05
1869	38 ARTHUR STREET	R80	1-Vacant	BAKER, KERRY L		0.05	0.05
1869	36 ARTHUR STREET	R-80	1-Vacant	BAKER, KERRY L		0.05	0.05
1869	35 ARTHUR STREET	LOT 36	R-80	1-Vacant	BAKER, KERRY L	0.05	0.05
1869	5 BELL STREET	LOT 6	R80	1-Vacant	BAKER, KERRY L	0.05	0.05
1869	7 BELL STREET	LOT 8	R80	1-Vacant	BAKER, KERRY L	0.05	0.05
1870	50 BAYONNE AVENUE NORTH	R80	1-Vacant	BAKER, KERRY L		0.05	0.05
1870	48 BAYONNE AVENUE NORTH	R80	1-Vacant	BAKER, KERRY L		0.05	0.05
1870	46 BAYONNE AVENUE NORTH	LOTS 47,48,49,50	1-Vacant	BAKER, KERRY L		0.05	0.05
1870	47 BAYONNE AVENUE NORTH	R80	1-Vacant	BAKER, KERRY L	1.42	0.05	0.05
1870	49 BAYONNE AVENUE NORTH	R80	1-Vacant	BAKER, KERRY L		0.05	0.05
					Total Developable Acres	59.27	
					Total Units @ 6 units/acre	559.62	
					Total Affordable @ 20% of Total	112	
					*All properties within Sewer Service Area	Total Acres	94.07



**Undevelopable Vacant Land: Lacey Township**

Block	Lot	Add'l Lots	Address	Owner	Property Class	Property Area	Reason for Exclusion
41	43	<Null>	ROUTE 9	EXELON GENERATION CO LLC % RE DEPT	1	13.86	Outside of Sewer Service Area
100	21.03		ORLANDO DRIVE	HERLIHY, JOHN P INC MPP	1	0.24	<.83 acres & non-contiguous
100	1.05	1.03 & 6.01 RIPARIAN	SO MAIN ST	EXELON GENERATION COMPANY LLC	1	385.44	Included with Oyster Creek Nuclear Plant
100	21.05		ORLANDO DRIVE	COLELLO, MATTHEW S & FISK VALERIE	1	0.16	<.83 acres & non-contiguous
100	1.06	20.02 RIPARIAN	CLINE PARK (REAR OF)	EXELON GENERATION COMPANY LLC	1	242.06	Included with Oyster Creek Nuclear Plant
100	21.05	<Null>	ORLANDO DRIVE	COLELLO, MATTHEW S & FISK VALERIE	1	0.16	Outside of Sewer Service Area
100	21.03	<Null>	ORLANDO DRIVE	HERLIHY, JOHN P INC MPP	1	0.24	Outside of Sewer Service Area
101	1.02		SO OF CHESAPEAKE DRIV	EXELON GENERATION CO LLC C/O SCHWER	1	16.89	Included with Oyster Creek Nuclear Plant
101	1.02	<Null>	SO OF CHESAPEAKE DRIV	EXELON GENERATION CO LLC C/O SCHWER	1	16.89	Outside of Sewer Service Area
101.01	6		AQUARIUS COURT	SNACKI, FRED JR & BARBARA	1	0.17	<.83 acres & non-contiguous
101.02	17		1217 BOREALIS COURT	MURPHY, WILLIAM & SUZANNE	1	0.16	<.83 acres & non-contiguous
101.03	16	LOT 17	GEMINI COURT	JOHNSON, DAVID L & BETH A	1	0.14	<.83 acres & non-contiguous
101.03	17		GEMINI COURT	JOHNSON, DAVID L & BETH A	1	0.13	<.83 acres & non-contiguous
101.06	32.01		PENSACOLA ROAD	SNACKI, FRED JR	1	0.18	<.83 acres & non-contiguous
101.06	30.01		PENSACOLA ROAD	SNACKI, FRED JR	1	0.17	<.83 acres & non-contiguous
101.06	36		1206 PENSACOLA ROAD	MARREN, THOMAS & ELIZABETH	1	0.17	<.83 acres & non-contiguous
101.06	32.01	<Null>	PENSACOLA ROAD	SNACKI, FRED JR	1	0.18	Outside of Sewer Service Area
101.06	30.01	<Null>	PENSACOLA ROAD	SNACKI, FRED JR	1	0.17	Outside of Sewer Service Area
101.08	11		MERCURY COURT	BIJ REALTY, LLC	1	0.17	<.83 acres & non-contiguous
101.12	6		SARASOTA DRIVE	GUEMPEL, RICHARD G & JOAN T	1	0.17	<.83 acres & non-contiguous
101.12	172		SPOONBILL COURT	HYER, RICHARD G & JANICE C	1	0.17	<.83 acres & non-contiguous
101.12	170		SPOONBILL COURT	HERLIHY, J P INC PROFIT SHARING PLAN	1	0.18	<.83 acres & non-contiguous
101.12	76		EGRET COURT	MAY, CHARLES & MARY	1	0.17	<.83 acres & non-contiguous
101.12	172	<Null>	SPOONBILL COURT	HYER, RICHARD G & JANICE C	1	0.17	Outside of Sewer Service Area
101.12	170	<Null>	SPOONBILL COURT	HERLIHY, J P INC PROFIT SHARING PLAN	1	0.18	Outside of Sewer Service Area
102	10		BEACH BLVD	TRAN, KENNY	1	0.18	<.83 acres & non-contiguous
102	7		TAMIAMI ROAD	PORTO, GEORGE & CAROLE	1	0.20	<.83 acres & non-contiguous
102	7	<Null>	TAMIAMI ROAD	PORTO, GEORGE & CAROLE	1	0.20	Outside of Sewer Service Area
102	10	<Null>	BEACH BLVD	TRAN, KENNY	1	0.18	Outside of Sewer Service Area
102.03	7		SKIFF WAY DRIVE	GOLJUCH, JOSEPH	1	0.24	<.83 acres & non-contiguous
102.03	6		1140 SKIFF WAY DRIVE	MOLARO, VICTORIA	1	0.24	<.83 acres & non-contiguous
102.03	4	<Null>	INLAND ROAD	JULIANO, NICHOLAS & PEGGYSUE	1	0.17	Outside of Sewer Service Area
102.03	7	<Null>	SKIFF WAY DRIVE	GOLJUCH, JOSEPH	1	0.24	Outside of Sewer Service Area
102.03	6	<Null>	1140 SKIFF WAY DRIVE	MOLARO, VICTORIA	1	0.24	Outside of Sewer Service Area
109	2.02	<Null>	SO MAIN STREET	BROOME, GEORGE R JR & RITCHIE, R	1	7.69	Outside of Sewer Service Area
113	2		SOUTH MAIN STREET	ANCHOR CENTRE, LLC	1	1.16	Currently under construction- commercial use
114	19		119 BEACH BLVD	SADPIN LLC	1	0.14	<.83 acres & non-contiguous
115	7.02		109 SEA BRIGHT ROAD	CAVALIER PROPERTIES 338 LLC	1	0.14	<.83 acres & non-contiguous
115	8.02		BEACH BLVD	SANDOVAL, JORGE A & LOIS E	1	0.14	<.83 acres & non-contiguous
117	55		CLEARWATER DRIVE	SOUTH BRANCH REALTY HOLDINGS CORP	1	0.03	<.83 acres & non-contiguous
117	37		NANTUCKET ROAD	SKORA, INC	1	0.19	<.83 acres & non-contiguous
117	47	LOT 55	CLEARWATER DRIVE	SOUTH BRANCH REALTY HOLDINGS CORP	1	0.18	<.83 acres & non-contiguous
117	23		NANTUCKET ROAD	PEINS, KERRY	1	0.13	<.83 acres & non-contiguous
117	27		NANTUCKET ROAD	DISCIGARRO, SALVATORE S & ROSA S	1	0.13	<.83 acres & non-contiguous
117	47	LOT 55	CLEARWATER DRIVE	SOUTH BRANCH REALTY HOLDINGS CORP	1	0.18	Outside of Sewer Service Area
118	33.02		BEACH BLVD	ZIEGENBALG, GUY	1	0.14	<.83 acres & non-contiguous
118	38		216 NANTUCKET ROAD	SKORA, INC	1	0.15	<.83 acres & non-contiguous
118	40		NANTUCKET ROAD	HILL, DONALD W & MARGARET	1	0.14	<.83 acres & non-contiguous
118	36	LOT 38	216 NANTUCKET ROAD	SKORA, INC	1	0.15	<.83 acres & non-contiguous
120	4		NANTUCKET ROAD	MAHR, DIANE	1	0.21	<.83 acres & non-contiguous
120	1		CLEARWATER DRIVE	PEREIRA, MANUEL SR	1	0.20	<.83 acres & non-contiguous
120	4	<Null>	NANTUCKET ROAD	MAHR, DIANE	1	0.21	Outside of Sewer Service Area
120	1	<Null>	CLEARWATER DRIVE	PEREIRA, MANUEL SR	1	0.20	Outside of Sewer Service Area
122	52		BEACH BLVD	ZADROGA, DENISE	1	0.14	<.83 acres & non-contiguous
122	46		BEACH BLVD	HENNINGER, CHARLES J & SHARON	1	0.13	<.83 acres & non-contiguous
123	1		NANTUCKET ROAD	SJB PROPERTIES	1	0.24	<.83 acres & non-contiguous
123	2		NANTUCKET ROAD	SIERCHIO, ANTHONY A JR	1	0.23	<.83 acres & non-contiguous
123.01	8	LOT 9	411 NORTH SHORE DRIV	RICCIARDELLI, BRIAN & EILEEN	1	0.14	<.83 acres & non-contiguous
123.01	4		NORTH SHORE DRIVE	ROSENFELD, STEPHEN M & JUDITH	1	0.31	<.83 acres & non-contiguous
123.01	9		411 NORTH SHORE DRIV	RICCIARDELLI, BRIAN & EILEEN	1	0.14	<.83 acres & non-contiguous
123.01	6	LOT 7	NORTH SHORE DRIVE	MCLEER, SHARON	1	0.13	<.83 acres & non-contiguous
123.01	5		NORTH SHORE DRIVE	SCHRIEK, ROBERT & MARITA	1	0.13	<.83 acres & non-contiguous
123.01	7		NORTH SHORE DRIVE	MCLEER, SHARON	1	0.14	<.83 acres & non-contiguous
123.01	5	<Null>	NORTH SHORE DRIVE	SCHRIEK, ROBERT & MARITA	1	0.13	Outside of Sewer Service Area
123.01	6	LOT 7	NORTH SHORE DRIVE	MCLEER, SHARON	1	0.13	Outside of Sewer Service Area
123.01	4	<Null>	NORTH SHORE DRIVE	ROSENFELD, STEPHEN M & JUDITH	1	0.31	Outside of Sewer Service Area
123.01	8	LOT 9	411 NORTH SHORE DRIV	RICCIARDELLI, BRIAN & EILEEN	1	0.14	Outside of Sewer Service Area
125	64		BEACH BLVD	RICHMOND ROAD, LLC	1	0.14	<.83 acres & non-contiguous
137	4		ARLINGTON LANE NO	DJERSCHIEDT, JAMES F & ROBERT H	1	0.11	<.83 acres & non-contiguous
137	12		FAIRVIEW LANE	SECHLER, CLARK W	1	0.11	<.83 acres & non-contiguous
137	15		618 FAIRVIEW LANE	GOUIN, STEVEN P & KATHERINE B	1	0.13	<.83 acres & non-contiguous
137	15	<Null>	618 FAIRVIEW LANE	GOUIN, STEVEN P & KATHERINE B	1	0.13	Outside of Sewer Service Area
138	2		BEACH BLVD	EXELON GENERATION CO LLC C/O SCHWER	1	0.05	<.83 acres & non-contiguous
138	2	<Null>	BEACH BLVD	EXELON GENERATION CO LLC C/O SCHWER	1	0.05	Outside of Sewer Service Area
141	9		BOGOTA LANE SOUTH	RISLEY, RONALD W & JEAN W	1	0.19	<.83 acres & non-contiguous
141	9	<Null>	BOGOTA LANE SOUTH	RISLEY, RONALD W & JEAN W	1	0.19	Outside of Sewer Service Area
144	16		PENSACOLA ROAD	NI HOME SOLUTIONS LLC	1	0.14	<.83 acres & non-contiguous
144	12		PENSACOLA ROAD	CONNOLLY, DOROTHY	1	0.14	<.83 acres & non-contiguous
148.01	12		CHESAPEAKE DRIVE	CASIMIRO, JOAQUIM & MARIA	1	0.21	<.83 acres & non-contiguous
148.01	12	<Null>	CHESAPEAKE DRIVE	CASIMIRO, JOAQUIM & MARIA	1	0.21	Outside of Sewer Service Area
150.03	3		JENNIFER LANE	DRUMMOND, LEE & BARBARA	1	0.22	<.83 acres & non-contiguous
150.03	3	<Null>	JENNIFER LANE	DRUMMOND, LEE & BARBARA	1	0.22	Outside of Sewer Service Area
150.06	2		ARLINGTON LANE NO	CZURLANIS, GEORGE & FRANCIS C	1	0.20	<.83 acres & non-contiguous
150.06	2	<Null>	ARLINGTON LANE NO	CZURLANIS, GEORGE & FRANCIS C	1	0.20	Outside of Sewer Service Area
151	1.01		CHESAPEAKE DRIVE	MAHONEY, KEITH G	1	0.02	<.83 acres & non-contiguous
151	1.01	<Null>	CHESAPEAKE DRIVE	MAHONEY, KEITH G	1	0.02	Outside of Sewer Service Area
157	1		BEACH BLVD	LACEY LODGE NUMBER 2518 BPO	1	2.07	Developed
157	1	<Null>	BEACH BLVD	LACEY LODGE NUMBER 2518 BPO	1	2.07	Outside of Sewer Service Area
157.01	2		CHESAPEAKE DRIVE	RAFFERZEDER, STEVE & JUDY	1	0.21	<.83 acres & non-contiguous
160	12		TAMPA ROAD	BRADBURY, CHARLOTTE A EST C/O KLUIN	1	0.14	<.83 acres & non-contiguous
166	11		ANCHOR WAY	POLI, OSCAR ANTHONY & JEANNE D	1	0.09	<.83 acres & non-contiguous
166	14		INLAND ROAD	PELOSI, JOHN R & GAIL J	1	0.09	<.83 acres & non-contiguous
167	4		BEACH BLVD	ANDOLORA, STEPHEN J	1	0.02	<.83 acres & non-contiguous
169	8		ALOHA DRIVE	MARTIN, DANIEL J & JANICE M	1	0.01	<.83 acres & non-contiguous
175	5		6 OAHU DRIVE	SMITH, DEBORAH L	1	0.03	<.83 acres & non-contiguous



175	6	QAHU DRIVE	SMITH, DEBORAH L	1	0.14 <.83 acres & non-contiguous
176	31	BEACH BLVD	KING, ROBERT NEIL	1	0.09 <.83 acres & non-contiguous
177	5	BEACH BLVD	DAIDONE, JOHN & LAURA TRUST	1	0.03 <.83 acres & non-contiguous
177	5 <Null>	BEACH BLVD	DAIDONE, JOHN & LAURA TRUST	1	0.03 Outside of Sewer Service Area
179	6	LEILANI DRIVE	SCHMOLZE, HAROLD A & ETHEL G	1	0.11 <.83 acres & non-contiguous
181	11	BEACH BLVD	STACKLES, WILLIAM & THERESA M	1	0.03 <.83 acres & non-contiguous
181	10	NIHAU DRIVE	PALMER, BURTIS E & ELEANOR T	1	0.14 <.83 acres & non-contiguous
181	16 RIPARIAN 16.01	1205 KOA DRIVE	KAELBER, ROY E	1	0.16 <.83 acres & non-contiguous
181	16.01	1205 KOA DRIVE	KAELBER, ROY E	1	0.22 <.83 acres & non-contiguous
181	16 RIPARIAN 16.01	1205 KOA DRIVE	KAELBER, ROY E	1	0.16 Outside of Sewer Service Area
186	8	BEACH BLVD	ROMEO, MARY J & PETER F	1	0.03 <.83 acres & non-contiguous
186	8 <Null>	BEACH BLVD	ROMEO, MARY J & PETER F	1	0.03 Outside of Sewer Service Area
188	5	BEACH BLVD	BURNS, FRANCES & ROBINSON, THOMAS	1	0.03 <.83 acres & non-contiguous
208	10	COMPASS DRIVE	AMICO, ELIZABETH A	1	0.11 <.83 acres & non-contiguous
208	10 <Null>	COMPASS DRIVE	AMICO, ELIZABETH A	1	0.11 Outside of Sewer Service Area
210	1.01	INLET DRIVE	BAYSIDE BEACH CLUB C/O BERGMAN	1	0.02 <.83 acres & non-contiguous
210	1.01 <Null>	INLET DRIVE	BAYSIDE BEACH CLUB C/O BERGMAN	1	0.02 Outside of Sewer Service Area
211.02	11	BEACH BLVD [END OF]	BAYSIDE BEACH CLUB C/O BERGMAN	1	0.31 <.83 acres & non-contiguous
211.02	11 <Null>	BEACH BLVD [END OF]	BAYSIDE BEACH CLUB C/O BERGMAN	1	0.31 Outside of Sewer Service Area
214	1	BATHING BEACH AREA	BAYSIDE BEACH CLUB C/O BERGMAN	1	4.02 <.83 acres & non-contiguous
214	1 <Null>	BATHING BEACH AREA	BAYSIDE BEACH CLUB C/O BERGMAN	1	4.02 Outside of Sewer Service Area
224	5	6 SO MAIN STREET	TANTRISM LLC	1	0.27 <.83 acres & non-contiguous
224	1	50 MAIN STREET	HOLM, WALTER L & MARLENA ANN C/O NEP	1	0.30 <.83 acres & non-contiguous
224	2	WEST OF RT 9	NORTHEAST PASSAGE INC	1	0.09 <.83 acres & non-contiguous
224	5	6 SO MAIN STREET	TANTRISM LLC	1	0.27 Outside of Sewer Service Area
225	18.01	400 SOUTH MAIN STREET	APHRODITE PLAZA II LLC	1	0.66 Approved for Development, construction started or completed
225	17.02	410 SOUTH MAIN STREET	LACEY PLAZA, LLC	1	10.16 Approved for Development, construction started or completed
225	4	TAYLOR LANE	RUTIGLIANO, HARRY & IDA	1	0.19 <.83 acres & non-contiguous
225	17.01	50 MAIN STREET	LACEY PLAZA, LLC	1	1.66 Approved for Development, construction started or completed
225	17.01 <Null>	50 MAIN STREET	LACEY PLAZA, LLC	1	1.66 Outside of Sewer Service Area
226	12	403 SOUTH MAIN STREET	JCP&L C/O TAX DEPARTMENT	1	0.19 JCP Substation
226.12	3	DOLPHIN COURT	NEWMAN, GLEN	1	0.27 <.83 acres & non-contiguous
226.12	5	DOLPHIN COURT	GILLON, A M & WADIAKS C/O WADIAK, V	1	0.19 <.83 acres & non-contiguous
226.12	12	DOLPHIN COURT	JAM COSTA PROPERTIES LLC	1	0.24 <.83 acres & non-contiguous
226.12	12 <Null>	DOLPHIN COURT	JAM COSTA PROPERTIES LLC	1	0.24 Outside of Sewer Service Area
229	25	SOUTH MAIN STREET	MIDDLE BRANCH REALTY CO, INC	1	0.06 <.83 acres & non-contiguous
229	23, 24, 25	SOUTH MAIN STREET	MIDDLE BRANCH REALTY CO, INC	1	0.04 <.83 acres & non-contiguous
229	19 LOT 20	SOUTH MAIN STREET	MIDDLE BRANCH REALTY COMPANY	1	0.04 <.83 acres & non-contiguous
229	20	SOUTH MAIN STREET	MIDDLE BRANCH REALTY COMPANY	1	0.04 <.83 acres & non-contiguous
229	24	SOUTH MAIN STREET	MIDDLE BRANCH REALTY CO, INC	1	0.04 <.83 acres & non-contiguous
230	29	NEPTUNE PLACE	RUPERT, ARTHUR B ET ALS C/O RUPERT, W	1	0.04 <.83 acres & non-contiguous
230	26	NEPTUNE PLACE	RUPERT, ARTHUR B ET ALS C/O RUPERT, W	1	0.05 <.83 acres & non-contiguous
230	27	NEPTUNE PLACE	RUPERT, ARTHUR B ET ALS C/O RUPERT, W	1	0.05 <.83 acres & non-contiguous
230	28	NEPTUNE PLACE	RUPERT, ARTHUR B ET ALS C/O RUPERT, W	1	0.05 <.83 acres & non-contiguous
230	24 LOTS 25-29	NEPTUNE PLACE	RUPERT, ARTHUR B ET ALS C/O RUPERT, W	1	0.05 <.83 acres & non-contiguous
230	25	NEPTUNE PLACE	RUPERT, ARTHUR B ET ALS C/O RUPERT, W	1	0.05 <.83 acres & non-contiguous
231	38	LAKE SIDE DR EAST	KRINSLEY, THEODORE M & JUNE	1	0.07 <.83 acres & non-contiguous
231	37	LAKE SIDE DR EAST	KRINSLEY, THEODORE M & JUNE	1	0.07 <.83 acres & non-contiguous
231	26	LAKE SIDE DR EAST	SAYLER, GEORGE	1	0.06 <.83 acres & non-contiguous
231	25 LOTS 26, 27, 28, 29	LAKE SIDE DR EAST	SAYLER, GEORGE	1	0.06 <.83 acres & non-contiguous
231	29	LAKE SIDE DR EAST	SAYLER, GEORGE	1	0.07 <.83 acres & non-contiguous
231	39	LAKE SIDE DR EAST	KRINSLEY, THEODORE M & JUNE	1	0.07 <.83 acres & non-contiguous
231	36	LAKE SIDE DR EAST	KRINSLEY, THEODORE M & JUNE	1	0.07 <.83 acres & non-contiguous
231	28	LAKE SIDE DR EAST	SAYLER, GEORGE	1	0.06 <.83 acres & non-contiguous
231	27	LAKE SIDE DR EAST	SAYLER, GEORGE	1	0.06 <.83 acres & non-contiguous
231	21	LAKE SIDE DR EAST	NORTHEAST PASSAGE INC	1	0.06 <.83 acres & non-contiguous
231	2 LOT 3	LAKE SIDE DR EAST	AUSTIN, WILLIAM B	1	0.09 <.83 acres & non-contiguous
231	33 LOTS 34 THRU 39	LAKE SIDE DR EAST	KRINSLEY, THEODORE M & JUNE	1	0.07 <.83 acres & non-contiguous
231	12	LAKE SIDE DR EAST	BURKE, KATHRYN A	1	0.06 <.83 acres & non-contiguous
231	10 LOTS 11, 12, 13, 14	LAKE SIDE DR EAST	BURKE, KATHRYN A	1	0.06 <.83 acres & non-contiguous
231	11	LAKE SIDE DR EAST	BURKE, KATHRYN A	1	0.06 <.83 acres & non-contiguous
231	8 LOT 9	LAKE SIDE DR EAST	JCP&L C/O TAX DEPARTMENT	1	0.07 <.83 acres & non-contiguous
231	14	LAKE SIDE DR EAST	BURKE, KATHRYN A	1	0.06 <.83 acres & non-contiguous
231	35	LAKE SIDE DR EAST	KRINSLEY, THEODORE M & JUNE	1	0.07 <.83 acres & non-contiguous
231	34	LAKE SIDE DR EAST	KRINSLEY, THEODORE M & JUNE	1	0.07 <.83 acres & non-contiguous
231	3	LAKE SIDE DR EAST	AUSTIN, WILLIAM B	1	0.05 <.83 acres & non-contiguous
231	13	LAKE SIDE DR EAST	BURKE, KATHRYN A	1	0.06 <.83 acres & non-contiguous
231	20 LOT 21	LAKE SIDE DR EAST	NORTHEAST PASSAGE INC	1	0.06 <.83 acres & non-contiguous
231	9	LAKE SIDE DR EAST	JCP&L C/O TAX DEPARTMENT	1	0.07 <.83 acres & non-contiguous
231	1	LAKE SIDE DR EAST	AUSTIN, WILLIAM B	1	0.22 <.83 acres & non-contiguous
232	42	LAKE SIDE DR EAST	NEWMAN, GLADYS	1	0.05 <.83 acres & non-contiguous
232	41	LAKE SIDE DR EAST	NEWMAN, GLADYS	1	0.05 <.83 acres & non-contiguous
232	9 LOT 10	NEPTUNE PLACE	KLUMB, WILLIAM A C/O D HILLMAN	1	0.05 <.83 acres & non-contiguous
232	27	NEPTUNE ROAD	MORRIS, DONALD & ARLENE	1	0.05 <.83 acres & non-contiguous
232	37	MARINE ROAD	MAIER, JAMES	1	0.05 <.83 acres & non-contiguous
232	34	MARINE ROAD	MAIER, JAMES	1	0.05 <.83 acres & non-contiguous
232	36	MARINE ROAD	MAIER, JAMES	1	0.05 <.83 acres & non-contiguous
232	35	MARINE ROAD	MAIER, JAMES	1	0.05 <.83 acres & non-contiguous
232	39	LAKE SIDE DR EAST	NEWMAN, GLADYS	1	0.05 <.83 acres & non-contiguous
232	17	NEPTUNE PLACE	LOCKE, A W ET AL TRUSTEE R LOCKE	1	0.05 <.83 acres & non-contiguous
232	8	NEPTUNE PLACE	GOETZ, WILLIAM W	1	0.05 <.83 acres & non-contiguous
232	7 LOT 8	NEPTUNE PLACE	GOETZ, WILLIAM W	1	0.05 <.83 acres & non-contiguous
232	14 LOTS 15, 16, 17	NEPTUNE PLACE	LOCKE, A W ET AL TRUSTEE R LOCKE	1	0.05 <.83 acres & non-contiguous
232	3	NEPTUNE PLACE	CAPPUCCINO, JOSEPH J & MAUREEN	1	0.06 <.83 acres & non-contiguous
232	48 LOT 49	LAKE SIDE DR EAST	ELEANOR WOOD C/O MRS V NELSON	1	0.05 <.83 acres & non-contiguous
232	22	NEPTUNE PLACE	MARINE, NEAL V & JOANNE F	1	0.05 <.83 acres & non-contiguous
232	51	LAKE SIDE DR EAST	KOUDELIK, DAVID J & PATRICIA A	1	0.05 <.83 acres & non-contiguous
232	52	LAKE SIDE DR EAST	KOUDELIK, DAVID J & PATRICIA A	1	0.04 <.83 acres & non-contiguous
232	33 LOTS 34, 35, 36, 37	MARINE ROAD	MAIER, JAMES	1	0.05 <.83 acres & non-contiguous
232	38 LOTS 39, 40, 41, 42	LAKE SIDE DR EAST	NEWMAN, GLADYS	1	0.05 <.83 acres & non-contiguous
232	24	NEPTUNE PLACE	MARINE, NEAL V & JOANNE F	1	0.05 <.83 acres & non-contiguous
232	49	LAKE SIDE DR EAST	ELEANOR WOOD C/O MRS V NELSON	1	0.05 <.83 acres & non-contiguous
232	23	NEPTUNE PLACE	MARINE, NEAL V & JOANNE F	1	0.05 <.83 acres & non-contiguous
232	50 LOTS 51, 52, 53	LAKE SIDE DR EAST	KOUDELIK, DAVID J & PATRICIA A	1	0.05 <.83 acres & non-contiguous
232	21 LOTS 22, 23, 24	NEPTUNE PLACE	MARINE, NEAL V & JOANNE F	1	0.05 <.83 acres & non-contiguous
232	53	LAKE SIDE DR EAST	KOUDELIK, DAVID J & PATRICIA A	1	0.04 <.83 acres & non-contiguous
232	54 LOTS 55, 56, 57	LAKE SIDE DR EAST	KELLER, HENRY ROBERT	1	0.04 <.83 acres & non-contiguous
232	20	NEPTUNE PLACE	MARINE, NEAL V & JOANNE F	1	0.05 <.83 acres & non-contiguous



232	57	LAKESIDE DR EAST	KELLER, HENRY ROBERT	1	0.03 <.83 acres & non-contiguous
232	18 LOTS 19,20	NEPTUNE PLACE	MARINE, NEAL V & JOANNE F	1	0.05 <.83 acres & non-contiguous
232	2	NEPTUNE PLACE	CAPPUCCINO, JOSEPH J & MAUREEN	1	0.07 <.83 acres & non-contiguous
232	6	NEPTUNE PLACE	CAPPUCCINO, JOSEPH J & MAUREEN	1	0.05 <.83 acres & non-contiguous
232	5	NEPTUNE PLACE	CAPPUCCINO, JOSEPH J & MAUREEN	1	0.05 <.83 acres & non-contiguous
232	4	NEPTUNE PLACE	CAPPUCCINO, JOSEPH J & MAUREEN	1	0.05 <.83 acres & non-contiguous
232	55	LAKESIDE DR EAST	KELLER, HENRY ROBERT	1	0.04 <.83 acres & non-contiguous
232	19	NEPTUNE PLACE	MARINE, NEAL V & JOANNE F	1	0.05 <.83 acres & non-contiguous
232	56	LAKESIDE DR EAST	KELLER, HENRY ROBERT	1	0.03 <.83 acres & non-contiguous
232	1 LOT 2-6	NEPTUNE PLACE	CAPPUCCINO, JOSEPH J & MAUREEN	1	0.06 <.83 acres & non-contiguous
232	16	NEPTUNE PLACE	LOCKE, A W ET AL TRUSTEE R LOCKE	1	0.05 <.83 acres & non-contiguous
232	15	NEPTUNE PLACE	LOCKE, A W ET AL TRUSTEE R LOCKE	1	0.05 <.83 acres & non-contiguous
232	26	NEPTUNE ROAD	MORRIS, DONALD & ARLENE	1	0.05 <.83 acres & non-contiguous
232	40	LAKESIDE DR EAST	NEWMAN, GLADYS	1	0.05 <.83 acres & non-contiguous
232	25 LOTS 26-27	NEPTUNE ROAD	MORRIS, DONALD & ARLENE	1	0.05 <.83 acres & non-contiguous
232	10	NEPTUNE PLACE	KLUMB, WILLIAM A C/O D HILLMAN	1	0.05 <.83 acres & non-contiguous
233	13	MARINE ROAD	BARNEY, ROGER S & ANGIE	1	0.05 <.83 acres & non-contiguous
233	7 LOTS 8,9	MARINE ROAD	GILLESPIE, F S & J M	1	0.05 <.83 acres & non-contiguous
233	10 LOT 11	MARINE ROAD	GILLESPIE, FREDERICK S & JESSIE M	1	0.05 <.83 acres & non-contiguous
233	9	MARINE ROAD	GILLESPIE, F S & J M	1	0.05 <.83 acres & non-contiguous
233	11	MARINE ROAD	GILLESPIE, FREDERICK S & JESSIE M	1	0.05 <.83 acres & non-contiguous
233	12 LOT 13	MARINE ROAD	BARNEY, ROGER S & ANGIE	1	0.05 <.83 acres & non-contiguous
233	8	MARINE ROAD	GILLESPIE, F S & J M	1	0.05 <.83 acres & non-contiguous
236	33	NEPTUNE ROAD	MC GARRY, EUGENE E & CATHERINE	1	0.05 <.83 acres & non-contiguous
236	31	NEPTUNE ROAD	MC GARRY, EUGENE E & CATHERINE M	1	0.05 <.83 acres & non-contiguous
236	1 LOTS 2,3	MARINE ROAD	MC GARRY, EUGENE E & CATHERINE	1	0.05 <.83 acres & non-contiguous
236	32 LOT 33	NEPTUNE ROAD	MC GARRY, EUGENE E & CATHERINE	1	0.05 <.83 acres & non-contiguous
236	2	MARINE ROAD	MC GARRY, EUGENE E & CATHERINE	1	0.05 <.83 acres & non-contiguous
236	26 LOTS 27,28,29	NEPTUNE ROAD	GIBBS, HENRY SR C/O GIBBS,HENRY JR	1	0.03 <.83 acres & non-contiguous
236	3	MARINE ROAD	MC GARRY, EUGENE E & CATHERINE	1	0.05 <.83 acres & non-contiguous
236	27	NEPTUNE ROAD	GIBBS, HENRY SR C/O GIBBS,HENRY JR	1	0.04 <.83 acres & non-contiguous
236	29	NEPTUNE ROAD	GIBBS, HENRY SR C/O GIBBS,HENRY JR	1	0.05 <.83 acres & non-contiguous
236	7	MARINE PLAZA	FANTACONE, PAULINE FAMILY TRUST	1	0.05 <.83 acres & non-contiguous
236	12	MARINE PLAZA	FANTACONE, PAULINE FAMILY TRUST	1	0.05 <.83 acres & non-contiguous
236	11	MARINE PLAZA	FANTACONE, PAULINE FAMILY TRUST	1	0.05 <.83 acres & non-contiguous
236	28	NEPTUNE ROAD	GIBBS, HENRY SR C/O GIBBS,HENRY JR	1	0.05 <.83 acres & non-contiguous
236	5	MARINE ROAD	MC GARRY, EUGENE E & CATHERINE	1	0.05 <.83 acres & non-contiguous
236	10 LOT 11,12	MARINE PLAZA	FANTACONE, PAULINE FAMILY TRUST	1	0.05 <.83 acres & non-contiguous
236	9	MARINE PLAZA	MCGARRY, EUGENE E & CATHERINE M	1	0.05 <.83 acres & non-contiguous
236	8 LOT 9	MARINE PLAZA	MCGARRY, EUGENE E & CATHERINE M	1	0.05 <.83 acres & non-contiguous
236	4 LOT 5	MARINE ROAD	MC GARRY, EUGENE E & CATHERINE	1	0.05 <.83 acres & non-contiguous
236	30 LOT 31	NEPTUNE ROAD	MC GARRY, EUGENE E & CATHERINE M	1	0.05 <.83 acres & non-contiguous
236	6 LOT 7	MARINE PLAZA	FANTACONE, PAULINE FAMILY TRUST	1	0.05 <.83 acres & non-contiguous
237	34	LAKESIDE DR EAST	SPURGAT, GREGORY & BEVERLY C	1	0.05 <.83 acres & non-contiguous
237	20	BRIGANTINE ROAD	HERI, JOHN & CHRISTINE	1	0.05 <.83 acres & non-contiguous
237	35 LOT 36	LAKESIDE DR EAST	SPURGAT, GREGORY & BEVERLY C	1	0.05 <.83 acres & non-contiguous
237	25 LOTS 26,27,28	BRIGANTINE ROAD	HERI, JOHN & CHRISTINE	1	0.05 <.83 acres & non-contiguous
237	27	BRIGANTINE ROAD	HERI, JOHN & CHRISTINE	1	0.05 <.83 acres & non-contiguous
237	18	NEPTUNE ROAD	SPURGAT, GREGORY & BEVERLY C	1	0.05 <.83 acres & non-contiguous
237	13 LOTS 14 THRU 18	NEPTUNE ROAD	SPURGAT, GREGORY & BEVERLY C	1	0.05 <.83 acres & non-contiguous
237	26	BRIGANTINE ROAD	HERI, JOHN & CHRISTINE	1	0.05 <.83 acres & non-contiguous
237	32	LAKESIDE DR EAST	SPURGAT, GREGORY & BEVERLY C	1	0.05 <.83 acres & non-contiguous
237	21	BRIGANTINE ROAD	HERI, JOHN & CHRISTINE	1	0.05 <.83 acres & non-contiguous
237	33	LAKESIDE DR EAST	SPURGAT, GREGORY & BEVERLY C	1	0.05 <.83 acres & non-contiguous
237	19 LOTS 20,21,22	BRIGANTINE ROAD	HERI, JOHN & CHRISTINE	1	0.05 <.83 acres & non-contiguous
237	23 LOT 24	BRIGANTINE ROAD	HERI, JOHN & CHRISTINE	1	0.05 <.83 acres & non-contiguous
237	30	LAKESIDE DR EAST	SPURGAT, GREGORY & BEVERLY C	1	0.05 <.83 acres & non-contiguous
237	14	NEPTUNE ROAD	SPURGAT, GREGORY & BEVERLY C	1	0.05 <.83 acres & non-contiguous
237	36	LAKESIDE DR EAST	SPURGAT, GREGORY & BEVERLY C	1	0.05 <.83 acres & non-contiguous
237	29 LOTS 30,31,32,33,34	LAKESIDE DR EAST	SPURGAT, GREGORY & BEVERLY C	1	0.05 <.83 acres & non-contiguous
237	31	LAKESIDE DR EAST	SPURGAT, GREGORY & BEVERLY C	1	0.05 <.83 acres & non-contiguous
237	22	BRIGANTINE ROAD	HERI, JOHN & CHRISTINE	1	0.05 <.83 acres & non-contiguous
237	16	NEPTUNE ROAD	SPURGAT, GREGORY & BEVERLY C	1	0.05 <.83 acres & non-contiguous
237	15	NEPTUNE ROAD	SPURGAT, GREGORY & BEVERLY C	1	0.05 <.83 acres & non-contiguous
237	17	NEPTUNE ROAD	SPURGAT, GREGORY & BEVERLY C	1	0.05 <.83 acres & non-contiguous
237	28	BRIGANTINE ROAD	HERI, JOHN & CHRISTINE	1	0.05 <.83 acres & non-contiguous
237	24	BRIGANTINE ROAD	HERI, JOHN & CHRISTINE	1	0.05 <.83 acres & non-contiguous
238	37	LAKESIDE DR EAST	HITCH, GROVER C & EDNA	1	0.05 <.83 acres & non-contiguous
238	36 LOT 37	LAKESIDE DR EAST	HITCH, GROVER C & EDNA	1	0.05 <.83 acres & non-contiguous
238	34	LAKESIDE DR EAST	ESTERLUND, RAYMOND JR & EDITH	1	0.05 <.83 acres & non-contiguous
238	33 LOTS 34,35	LAKESIDE DR EAST	ESTERLUND, RAYMOND JR & EDITH	1	0.05 <.83 acres & non-contiguous
238	35	LAKESIDE DR EAST	ESTERLUND, RAYMOND JR & EDITH	1	0.05 <.83 acres & non-contiguous
244	21	NAUTICAL DRIVE	OAKLAND, LEE E & JANICE E	1	0.04 <.83 acres & non-contiguous
244	20 LOT 21	NAUTICAL DRIVE	OAKLAND, LEE E & JANICE E	1	0.05 <.83 acres & non-contiguous
245	33.01	122 NAUTICAL DRIVE	STENSTROM, SANDRA LEE	1	0.19 <.83 acres & non-contiguous
245	29	NAUTICAL DRIVE	RAMDEEN, LESLIE	1	0.04 <.83 acres & non-contiguous
245	30	NAUTICAL DRIVE	RAMDEEN, LESLIE	1	0.04 <.83 acres & non-contiguous
245	21 LOTS 22-25	NAUTICAL DRIVE	BROKAW, SALLY A	1	0.04 <.83 acres & non-contiguous
245	22	NAUTICAL DRIVE	BROKAW, SALLY A	1	0.04 <.83 acres & non-contiguous
245	44.01	123 LAKESIDE DR EAST	STENSTROM, SANDRA LEE	1	0.26 <.83 acres & non-contiguous
245	32.01	124 NAUTICAL DRIVE	STENSTROM, SANDRA LEE	1	0.17 <.83 acres & non-contiguous
245	24	NAUTICAL DRIVE	BROKAW, SALLY A	1	0.04 <.83 acres & non-contiguous
245	25	NAUTICAL DRIVE	BROKAW, SALLY A	1	0.04 <.83 acres & non-contiguous
245	28	NAUTICAL DRIVE	RAMDEEN, LESLIE	1	0.04 <.83 acres & non-contiguous
245	23	NAUTICAL DRIVE	BROKAW, SALLY A	1	0.04 <.83 acres & non-contiguous
245	26 27,28,29,30	NAUTICAL DRIVE	RAMDEEN, LESLIE	1	0.04 <.83 acres & non-contiguous
245	27	NAUTICAL DRIVE	RAMDEEN, LESLIE	1	0.04 <.83 acres & non-contiguous
246	11 LOT 12	BRIGANTINE ROAD	GRANT, GREGORY NEIL	1	0.05 <.83 acres & non-contiguous
246	6	BRIGANTINE ROAD	GRANT, GREGORY N	1	0.05 <.83 acres & non-contiguous
246	16 LOT 17	MARINE PLAZA	GRANT, GREGORY	1	0.05 <.83 acres & non-contiguous
246	15	MARINE PLAZA	GRANT, GREGORY	1	0.05 <.83 acres & non-contiguous
246	14	MARINE PLAZA	GRANT, GREGORY	1	0.04 <.83 acres & non-contiguous
246	12	BRIGANTINE ROAD	GRANT, GREGORY NEIL	1	0.06 <.83 acres & non-contiguous
246	17	MARINE PLAZA	GRANT, GREGORY	1	0.08 <.83 acres & non-contiguous
246	13 LOTS 14,15	MARINE PLAZA	GRANT, GREGORY	1	0.03 <.83 acres & non-contiguous
246	3 LOT 4	BRIGANTINE ROAD	GRANT, GREGORY N	1	0.05 <.83 acres & non-contiguous
246	2	LAKESIDE DRIVE EAST	GRANT, GREGORY	1	0.05 <.83 acres & non-contiguous
246	4	BRIGANTINE ROAD	GRANT, GREGORY N	1	0.05 <.83 acres & non-contiguous



246	5 LOTS 6,7	BRIGANTINE ROAD	GRANT, GREGORY N	1	0.05 <.83 acres & non-contiguous
246	7	BRIGANTINE ROAD	GRANT, GREGORY N	1	0.05 <.83 acres & non-contiguous
246	1 LOT 2	LAKESIDE DRIVE EAST	GRANT, GREGORY	1	0.02 <.83 acres & non-contiguous
247	17	MARINE PLAZA	GRANT, GREGORY N	1	0.06 <.83 acres & non-contiguous
247	16	MARINE PLAZA	GRANT, GREGORY N	1	0.06 <.83 acres & non-contiguous
247	3	MARINE PLAZA	GRANT, GREGORY N	1	0.05 <.83 acres & non-contiguous
247	24	MARINE PLAZA	GRANT, GREGORY N	1	0.06 <.83 acres & non-contiguous
247	21	MARINE PLAZA	GRANT, GREGORY N	1	0.06 <.83 acres & non-contiguous
247	1 LOTS 2,3,4,5,6	MARINE PLAZA	GRANT, GREGORY N	1	0.05 <.83 acres & non-contiguous
247	2	MARINE PLAZA	GRANT, GREGORY N	1	0.05 <.83 acres & non-contiguous
247	26	MARINE PLAZA	ASKEY, PATRICIA A	1	0.06 <.83 acres & non-contiguous
247	25 LOT 26	MARINE PLAZA	ASKEY, PATRICIA A	1	0.06 <.83 acres & non-contiguous
247	23	MARINE PLAZA	GRANT, GREGORY N	1	0.06 <.83 acres & non-contiguous
247	22	MARINE PLAZA	GRANT, GREGORY N	1	0.06 <.83 acres & non-contiguous
247	19	MARINE PLAZA	GRANT, GREGORY N	1	0.06 <.83 acres & non-contiguous
247	18	MARINE PLAZA	GRANT, GREGORY N	1	0.06 <.83 acres & non-contiguous
247	5	MARINE PLAZA	GRANT, GREGORY N	1	0.05 <.83 acres & non-contiguous
247	4	MARINE PLAZA	GRANT, GREGORY N	1	0.05 <.83 acres & non-contiguous
247	6	MARINE PLAZA	GRANT, GREGORY N	1	0.05 <.83 acres & non-contiguous
247	20	MARINE PLAZA	GRANT, GREGORY N	1	0.06 <.83 acres & non-contiguous
247	15	MARINE PLAZA	GRANT, GREGORY N	1	0.06 <.83 acres & non-contiguous
247	14 LOTS 15 THRU 24	MARINE PLAZA	GRANT, GREGORY N	1	0.07 <.83 acres & non-contiguous
247	1 LOTS 2,3,4,5,6	MARINE PLAZA	GRANT, GREGORY N	1	0.05 Outside of Sewer Service Area
247	25 LOT 26	MARINE PLAZA	ASKEY, PATRICIA A	1	0.06 Outside of Sewer Service Area
247	14 LOTS 15 THRU 24	MARINE PLAZA	GRANT, GREGORY N	1	0.07 Outside of Sewer Service Area
248	42	RIVERVIEW ROAD	ASKEY, CHARLES J	1	0.05 <.83 acres & non-contiguous
248	39	RIVERVIEW ROAD	ASKEY, PATRICIA A	1	0.05 <.83 acres & non-contiguous
248	45	RIVERVIEW ROAD	ASKEY, PATRICIA A	1	0.05 <.83 acres & non-contiguous
248	36 LOT 37	RIVERVIEW ROAD	ASKEY, PATRICIA A	1	0.04 <.83 acres & non-contiguous
248	38 LOT 39	RIVERVIEW ROAD	ASKEY, PATRICIA A	1	0.05 <.83 acres & non-contiguous
248	37	RIVERVIEW ROAD	ASKEY, PATRICIA A	1	0.05 <.83 acres & non-contiguous
248	32	MARINE PLAZA	KELLER, HENRY ROBERT	1	0.05 <.83 acres & non-contiguous
248	31	MARINE PLAZA	KELLER, HENRY ROBERT	1	0.05 <.83 acres & non-contiguous
248	30 LOTS 31,32	MARINE PLAZA	KELLER, HENRY ROBERT	1	0.05 <.83 acres & non-contiguous
248	44	RIVERVIEW ROAD	ASKEY, PATRICIA A	1	0.05 <.83 acres & non-contiguous
248	43 LOTS 44,45	RIVERVIEW ROAD	ASKEY, PATRICIA A	1	0.05 <.83 acres & non-contiguous
248	27	MARINE PLAZA	GRANT, GREGORY	1	0.05 <.83 acres & non-contiguous
248	26 LOT 27	MARINE PLAZA	GRANT, GREGORY	1	0.08 <.83 acres & non-contiguous
248	41	RIVERVIEW ROAD	ASKEY, CHARLES J	1	0.05 <.83 acres & non-contiguous
248	40 LOTS 41,42	RIVERVIEW ROAD	ASKEY, CHARLES J	1	0.05 <.83 acres & non-contiguous
255	12	RIVIERA ROAD	PARKER ASSOCIATES, INC	1	0.05 <.83 acres & non-contiguous
255	19	RIVIERA ROAD	PARKER ASSOCIATES, INC	1	0.05 <.83 acres & non-contiguous
255	13	RIVIERA ROAD	PARKER ASSOCIATES, INC	1	0.05 <.83 acres & non-contiguous
255	11 LOTS 12,13,14,15	RIVIERA ROAD	PARKER ASSOCIATES, INC	1	0.05 <.83 acres & non-contiguous
255	5 LOTS 6,7,8,9,10	NAUTICAL DRIVE	NORTHEAST PASSAGE INC	1	0.02 <.83 acres & non-contiguous
255	15	RIVIERA ROAD	PARKER ASSOCIATES, INC	1	0.05 <.83 acres & non-contiguous
255	14	RIVIERA ROAD	PARKER ASSOCIATES, INC	1	0.05 <.83 acres & non-contiguous
255	10	NAUTICAL DRIVE	NORTHEAST PASSAGE INC	1	0.05 <.83 acres & non-contiguous
255	9	NAUTICAL DRIVE	NORTHEAST PASSAGE INC	1	0.05 <.83 acres & non-contiguous
255	16 LOTS 17,18,19,20	RIVIERA ROAD	PARKER ASSOCIATES, INC	1	0.05 <.83 acres & non-contiguous
255	20	RIVIERA ROAD	PARKER ASSOCIATES, INC	1	0.10 <.83 acres & non-contiguous
255	18	RIVIERA ROAD	PARKER ASSOCIATES, INC	1	0.05 <.83 acres & non-contiguous
255	17	RIVIERA ROAD	PARKER ASSOCIATES, INC	1	0.05 <.83 acres & non-contiguous
255	8	NAUTICAL DRIVE	NORTHEAST PASSAGE INC	1	0.05 <.83 acres & non-contiguous
255	7	NAUTICAL DRIVE	NORTHEAST PASSAGE INC	1	0.05 <.83 acres & non-contiguous
255	6	NAUTICAL DRIVE	NORTHEAST PASSAGE INC	1	0.05 <.83 acres & non-contiguous
256	12	LAKESIDE DR EAST	LEONARD EST, E I C/O E LEONARD	1	0.05 <.83 acres & non-contiguous
256	40	NAUTICAL DRIVE	BUCHMAN, MICHAEL N & BUCHMAN, PAUL L	1	0.05 <.83 acres & non-contiguous
256	7	145 LAKESIDE DR EAST	CONNELL, JOSEPH W & HELEN R	1	0.05 <.83 acres & non-contiguous
256	41	NAUTICAL DRIVE	BUCHMAN, MICHAEL N & BUCHMAN, PAUL L	1	0.05 <.83 acres & non-contiguous
256	39	NAUTICAL DRIVE	BUCHMAN, MICHAEL N & BUCHMAN, PAUL L	1	0.05 <.83 acres & non-contiguous
256	11	LAKESIDE DR EAST	LEONARD EST, E I C/O E LEONARD	1	0.05 <.83 acres & non-contiguous
256	13	LAKESIDE DR EAST	LEONARD EST, E I C/O E LEONARD	1	0.05 <.83 acres & non-contiguous
256	4 LOTS 5,6,7	145 LAKESIDE DR EAST	CONNELL, JOSEPH W & HELEN R	1	0.04 <.83 acres & non-contiguous
256	3	LAKESIDE DR EAST	DANIELS, ROBERT E JR & CAROL S	1	0.04 <.83 acres & non-contiguous
256	31,32,33,34	NAUTICAL DRIVE	GREENAWAY, GEORGE P	1	0.05 <.83 acres & non-contiguous
256	42	NAUTICAL DRIVE	BUCHMAN, MICHAEL N & BUCHMAN, PAUL L	1	0.05 <.83 acres & non-contiguous
256	45	RIVIERA RD & LAKESIDE	KOCH, TINA M	1	0.05 <.83 acres & non-contiguous
256	38	NAUTICAL DRIVE	BUCHMAN, MICHAEL N & BUCHMAN, PAUL L	1	0.05 <.83 acres & non-contiguous
256	27 LOT 28	NAUTICAL DRIVE	GLENN, E C/O LEMPA CC-PAT OR LEN	1	0.05 <.83 acres & non-contiguous
256	8 LOT 9	LAKESIDE DR EAST	BALLESTRO, ANGELO & ANTOINETTE	1	0.05 <.83 acres & non-contiguous
256	5	145 LAKESIDE DR EAST	CONNELL, JOSEPH W & HELEN R	1	0.04 <.83 acres & non-contiguous
256	6	145 LAKESIDE DR EAST	CONNELL, JOSEPH W & HELEN R	1	0.05 <.83 acres & non-contiguous
256	1 LOTS 2,3,47	LAKESIDE DR EAST	DANIELS, ROBERT E JR & CAROL S	1	0.04 <.83 acres & non-contiguous
256	28	NAUTICAL DRIVE	GLENN, E C/O LEMPA CC-PAT OR LEN	1	0.05 <.83 acres & non-contiguous
256	2	LAKESIDE DR EAST	DANIELS, ROBERT E JR & CAROL S	1	0.05 <.83 acres & non-contiguous
256	33	NAUTICAL DRIVE	GREENAWAY, GEORGE P	1	0.05 <.83 acres & non-contiguous
256	44	RIVIERA RD & LAKESIDE	KOCH, TINA M	1	0.05 <.83 acres & non-contiguous
256	32	NAUTICAL DRIVE	GREENAWAY, GEORGE P	1	0.05 <.83 acres & non-contiguous
256	46	RIVIERA RD & LAKESIDE	KOCH, TINA M	1	0.04 <.83 acres & non-contiguous
256	10 LOTS 11,12,13	LAKESIDE DR EAST	LEONARD EST, E I C/O E LEONARD	1	0.05 <.83 acres & non-contiguous
256	37,38-42	NAUTICAL DRIVE	BUCHMAN, MICHAEL N & BUCHMAN, PAUL L	1	0.05 <.83 acres & non-contiguous
256	34	NAUTICAL DRIVE	GREENAWAY, GEORGE P	1	0.05 <.83 acres & non-contiguous
256	43 LOT 44,45,46	RIVIERA RD & LAKESIDE	KOCH, TINA M	1	0.05 <.83 acres & non-contiguous
256	9	LAKESIDE DR EAST	BALLESTRO, ANGELO & ANTOINETTE	1	0.05 <.83 acres & non-contiguous
256	47	LAKESIDE DR EAST	DANIELS, ROBERT E JR & CAROL S	1	0.01 <.83 acres & non-contiguous
257	35	LAKESIDE DR EAST	KOCHS REAL ESTATE LLC	1	0.05 <.83 acres & non-contiguous
257	15 LOTS 16,17	RIVERVIEW ROAD	FORTUNATO, RICHARD J & SUSAN	1	0.02 <.83 acres & non-contiguous
257	43 LOTS 44,45	MARINE PLAZA	KOCHS REAL ESTATE LLC	1	0.05 <.83 acres & non-contiguous
257	13	MARINE PLAZA	KOCHS REAL ESTATE LLC	1	0.04 <.83 acres & non-contiguous
257	36 LOT 37	LAKESIDE DR EAST	KOCHS REAL ESTATE LLC	1	0.05 <.83 acres & non-contiguous
257	37	LAKESIDE DR EAST	KOCHS REAL ESTATE LLC	1	0.06 <.83 acres & non-contiguous
257	10	MARINE PLAZA	KOCHS REAL ESTATE LLC	1	0.04 <.83 acres & non-contiguous
257	21	RIVERVIEW ROAD	KOCH'S REAL ESTATE, LLC	1	0.04 <.83 acres & non-contiguous
257	47	MARINE PLAZA	KOCHS REAL ESTATE LLC	1	0.02 <.83 acres & non-contiguous
257	31	LAKESIDE DR EAST	KOCHS REAL ESTATE LLC	1	0.05 <.83 acres & non-contiguous
257	1	MARINE PLAZA	KOCHS REAL ESTATE LLC	1	0.02 <.83 acres & non-contiguous
257	30	LAKESIDE DR EAST	KOCHS REAL ESTATE LLC	1	0.05 <.83 acres & non-contiguous



257	2 LOTS 3-14 INCL	MARINE PLAZA	KOCHS REAL ESTATE LLC	1	0.04 <.83 acres & non-contiguous
257	19	RIVERVIEW ROAD	KOCH'S REAL ESTATE, LLC	1	0.04 <.83 acres & non-contiguous
257	20	RIVERVIEW ROAD	KOCH'S REAL ESTATE, LLC	1	0.04 <.83 acres & non-contiguous
257	12	MARINE PLAZA	KOCHS REAL ESTATE LLC	1	0.04 <.83 acres & non-contiguous
257	16	RIVERVIEW ROAD	FORTUNATO, RICHARD J & SUSAN	1	0.04 <.83 acres & non-contiguous
257	18 LOTS 19 THRU 27	RIVERVIEW ROAD	KOCH'S REAL ESTATE, LLC	1	0.04 <.83 acres & non-contiguous
257	11	MARINE PLAZA	KOCHS REAL ESTATE LLC	1	0.04 <.83 acres & non-contiguous
257	14	MARINE PLAZA	KOCHS REAL ESTATE LLC	1	0.04 <.83 acres & non-contiguous
257	27	RIVERVIEW ROAD	KOCH'S REAL ESTATE, LLC	1	0.05 <.83 acres & non-contiguous
257	5	MARINE PLAZA	KOCHS REAL ESTATE LLC	1	0.04 <.83 acres & non-contiguous
257	8	MARINE PLAZA	KOCHS REAL ESTATE LLC	1	0.04 <.83 acres & non-contiguous
257	22	RIVERVIEW ROAD	KOCH'S REAL ESTATE, LLC	1	0.04 <.83 acres & non-contiguous
257	33	LAKESIDE DR EAST	KOCHS REAL ESTATE LLC	1	0.05 <.83 acres & non-contiguous
257	45	MARINE PLAZA	KOCHS REAL ESTATE LLC	1	0.04 <.83 acres & non-contiguous
257	29	LAKESIDE DR EAST	KOCHS REAL ESTATE LLC	1	0.05 <.83 acres & non-contiguous
257	3	MARINE PLAZA	KOCHS REAL ESTATE LLC	1	0.04 <.83 acres & non-contiguous
257	17	RIVERVIEW ROAD	FORTUNATO, RICHARD J & SUSAN	1	0.05 <.83 acres & non-contiguous
257	23	RIVERVIEW ROAD	KOCH'S REAL ESTATE, LLC	1	0.04 <.83 acres & non-contiguous
257	9	MARINE PLAZA	KOCHS REAL ESTATE LLC	1	0.04 <.83 acres & non-contiguous
257	32	LAKESIDE DR EAST	KOCHS REAL ESTATE LLC	1	0.05 <.83 acres & non-contiguous
257	46 LOT 47	MARINE PLAZA	KOCHS REAL ESTATE LLC	1	0.04 <.83 acres & non-contiguous
257	25	RIVERVIEW ROAD	KOCH'S REAL ESTATE, LLC	1	0.05 <.83 acres & non-contiguous
257	7	MARINE PLAZA	KOCHS REAL ESTATE LLC	1	0.04 <.83 acres & non-contiguous
257	24	RIVERVIEW ROAD	KOCH'S REAL ESTATE, LLC	1	0.04 <.83 acres & non-contiguous
257	26	RIVERVIEW ROAD	KOCH'S REAL ESTATE, LLC	1	0.05 <.83 acres & non-contiguous
257	6	MARINE PLAZA	KOCHS REAL ESTATE LLC	1	0.04 <.83 acres & non-contiguous
257	28 LOTS 29 THRU 35	LAKESIDE DR EAST	KOCHS REAL ESTATE LLC	1	0.05 <.83 acres & non-contiguous
257	4	MARINE PLAZA	KOCHS REAL ESTATE LLC	1	0.04 <.83 acres & non-contiguous
257	34	LAKESIDE DR EAST	KOCHS REAL ESTATE LLC	1	0.05 <.83 acres & non-contiguous
257	44	MARINE PLAZA	KOCHS REAL ESTATE LLC	1	0.04 <.83 acres & non-contiguous
259	2	NAUTICAL DRIVE	NORTHEAST PASSAGE INC	1	0.05 <.83 acres & non-contiguous
259	13	NAUTICAL DRIVE	NORTHEAST PASSAGE INC	1	0.05 <.83 acres & non-contiguous
259	17	RIVIERA ROAD	PARKER ASSOCIATES, INC	1	0.05 Site Development/active residential
259	20	RIVIERA ROAD	PARKER ASSOCIATES, INC	1	0.07 Site Development/active residential
259	23 LOT 24	RIVIERA ROAD	PARKER ASSOCIATES, INC	1	0.07 Developed
259	18	RIVIERA ROAD	PARKER ASSOCIATES, INC	1	0.05 Site Development/active residential
259	1 LOT 2	NAUTICAL DRIVE	NORTHEAST PASSAGE INC	1	0.05 <.83 acres & non-contiguous
259	14	NAUTICAL DRIVE	NORTHEAST PASSAGE INC	1	0.05 <.83 acres & non-contiguous
259	21 LOT 22	RIVIERA ROAD	ROHATSCH, H J & F C/O SCHERI, SAL	1	0.07 <.83 acres & non-contiguous
259	12	NAUTICAL DRIVE	NORTHEAST PASSAGE INC	1	0.05 <.83 acres & non-contiguous
259	22	RIVIERA ROAD	ROHATSCH, H J & F C/O SCHERI, SAL	1	0.07 <.83 acres & non-contiguous
259	7	NAUTICAL DRIVE	NORTHEAST PASSAGE INC	1	0.05 <.83 acres & non-contiguous
259	6	NAUTICAL DRIVE	NORTHEAST PASSAGE INC	1	0.05 <.83 acres & non-contiguous
259	5 LOTS 6 THRU 14	NAUTICAL DRIVE	NORTHEAST PASSAGE INC	1	0.05 <.83 acres & non-contiguous
259	9	NAUTICAL DRIVE	NORTHEAST PASSAGE INC	1	0.05 <.83 acres & non-contiguous
259	15 LOTS 16,17,18,19,20	RIVIERA ROAD	PARKER ASSOCIATES, INC	1	0.05 Site Development/active residential
259	8	NAUTICAL DRIVE	NORTHEAST PASSAGE INC	1	0.05 <.83 acres & non-contiguous
259	24	RIVIERA ROAD	PARKER ASSOCIATES, INC	1	0.13 <.83 acres & non-contiguous
259	19	RIVIERA ROAD	PARKER ASSOCIATES, INC	1	0.07 Site Development/active residential
259	11	NAUTICAL DRIVE	NORTHEAST PASSAGE INC	1	0.05 <.83 acres & non-contiguous
259	16	RIVIERA ROAD	PARKER ASSOCIATES, INC	1	0.05 Site Development/active residential
259	10	NAUTICAL DRIVE	NORTHEAST PASSAGE INC	1	0.05 <.83 acres & non-contiguous
260	16	WILDWOOD ROAD	PARKER ASSOCIATES INC	1	0.03 Site Development
260	15 LOTS 16,17,18,19	WILDWOOD ROAD	PARKER ASSOCIATES INC	1	0.03 Site Development
260	24 LOT 25	FT OF ABSECON ROAD	PARKER ASSOCIATES INC	1	0.24 Site Development
260	18	WILDWOOD ROAD	PARKER ASSOCIATES INC	1	0.03 Site Development
260	17	WILDWOOD ROAD	PARKER ASSOCIATES INC	1	0.03 Site Development
260	11 12,13,14	WILDWOOD ROAD	KC CONSTRUCTORS INC	1	0.05 Site Development
260	23	NAUTICAL ROAD	VOORHEES, GARRETT W III	1	0.04 <.83 acres & non-contiguous
260	5	NAUTICAL DRIVE	DANIEL, STEPHEN, ET ALS	1	0.05 <.83 acres & non-contiguous
260	14	WILDWOOD ROAD	KC CONSTRUCTORS INC	1	0.04 <.83 acres & non-contiguous
260	13	WILDWOOD ROAD	KC CONSTRUCTORS INC	1	0.05 <.83 acres & non-contiguous
260	4 LOT 5,6,7,8,9,10	NAUTICAL DRIVE	DANIEL, STEPHEN, ET ALS	1	0.05 <.83 acres & non-contiguous
260	6	NAUTICAL DRIVE	DANIEL, STEPHEN, ET ALS	1	0.05 <.83 acres & non-contiguous
260	3	NAUTICAL ROAD	VOORHEES, GARRETT W III	1	0.05 <.83 acres & non-contiguous
260	9	NAUTICAL DRIVE	DANIEL, STEPHEN, ET ALS	1	0.05 <.83 acres & non-contiguous
260	8	NAUTICAL DRIVE	DANIEL, STEPHEN, ET ALS	1	0.05 <.83 acres & non-contiguous
260	7	NAUTICAL DRIVE	DANIEL, STEPHEN, ET ALS	1	0.05 <.83 acres & non-contiguous
260	25	FT OF ABSECON ROAD	PARKER ASSOCIATES INC	1	0.44 <.83 acres & non-contiguous
260	22	NAUTICAL ROAD	VOORHEES, GARRETT W III	1	0.05 <.83 acres & non-contiguous
260	21	NAUTICAL ROAD	VOORHEES, GARRETT W III	1	0.05 <.83 acres & non-contiguous
260	10	NAUTICAL DRIVE	DANIEL, STEPHEN, ET ALS	1	0.05 <.83 acres & non-contiguous
260	20	NAUTICAL ROAD	VOORHEES, GARRETT W III	1	0.05 <.83 acres & non-contiguous
260	19	WILDWOOD ROAD	PARKER ASSOCIATES INC	1	0.06 <.83 acres & non-contiguous
260	12	WILDWOOD ROAD	KC CONSTRUCTORS INC	1	0.05 Site Development
260	2	NAUTICAL ROAD	VOORHEES, GARRETT W III	1	0.05 <.83 acres & non-contiguous
260	1 LOTS 2,3,20-23	NAUTICAL ROAD	VOORHEES, GARRETT W III	1	0.05 <.83 acres & non-contiguous
261	18	209 LAKESIDE DR EAST	MELCER, JEFFREY	1	0.05 <.83 acres & non-contiguous
261	11 LOT 12	LAKESIDE DR EAST	BANGERT, ROBERT W	1	0.03 <.83 acres & non-contiguous
261	19	209 LAKESIDE DR EAST	MELCER, JEFFREY	1	0.05 <.83 acres & non-contiguous
261	23 LOTS 24,25	NAUTICAL DRIVE	PARIS, AUSTIN D JR	1	0.05 <.83 acres & non-contiguous
261	3 LOT 4	RIVIERA ROAD	VOORHEES, GARRETT W III	1	0.05 <.83 acres & non-contiguous
261	21 LOT 22	LAKESIDE DR EAST	HUNSBERGER, RONALD & PAMELA	1	0.04 <.83 acres & non-contiguous
261	24	NAUTICAL DRIVE	PARIS, AUSTIN D JR	1	0.03 <.83 acres & non-contiguous
261	15 LOTS 16,17,18,19,20	209 LAKESIDE DR EAST	MELCER, JEFFREY	1	0.06 <.83 acres & non-contiguous
261	1 LOT 2	RIVIERA ROAD	VOORHEES, GARRETT W III	1	0.05 <.83 acres & non-contiguous
261	22	LAKESIDE DR EAST	HUNSBERGER, RONALD & PAMELA	1	0.05 <.83 acres & non-contiguous
261	20	209 LAKESIDE DR EAST	MELCER, JEFFREY	1	0.04 <.83 acres & non-contiguous
261	13 LOT 14	LAKESIDE DR EAST	BANGERT, ROBERT W	1	0.05 <.83 acres & non-contiguous
261	16	209 LAKESIDE DR EAST	MELCER, JEFFREY	1	0.05 <.83 acres & non-contiguous
261	17	209 LAKESIDE DR EAST	MELCER, JEFFREY	1	0.05 <.83 acres & non-contiguous
261	25	NAUTICAL DRIVE	PARIS, AUSTIN D JR	1	0.04 <.83 acres & non-contiguous
261	2	RIVIERA ROAD	VOORHEES, GARRETT W III	1	0.05 <.83 acres & non-contiguous
261	14	LAKESIDE DR EAST	BANGERT, ROBERT W	1	0.06 <.83 acres & non-contiguous
261	4	RIVIERA ROAD	VOORHEES, GARRETT W III	1	0.05 <.83 acres & non-contiguous
261	12	LAKESIDE DR EAST	BANGERT, ROBERT W	1	0.04 <.83 acres & non-contiguous
262	10	RIVIERA ROAD	FORTUNATO, RICHARD J & SUSAN	1	0.04 <.83 acres & non-contiguous
262	28	LAKESIDE DR EAST	FORTUNATO, RICHARD J & SUSAN M	1	0.04 <.83 acres & non-contiguous



262	7 LOT 8	RIVIERA ROAD	FORTUNATO, RICHARD J & SUSAN M	1	0.04 <.83 acres & non-contiguous
262	23 LOTS 24,25	AWALON ROAD	RICK'S MARINA INC	1	0.06 <.83 acres & non-contiguous
262	29 LOT 30	LAKESIDE DR EAST	MARTINO, STANLEY	1	0.05 <.83 acres & non-contiguous
262	5 LOT 6	RIVIERA ROAD	FORTUNATO, RICHARD J & SUSAN M	1	0.04 <.83 acres & non-contiguous
262	14	MARINE PLAZA	RICK'S MARINA INC	1	0.05 <.83 acres & non-contiguous
262	15 LOT 16	MARINE PLAZA	RICK'S MARINA INC	1	0.05 <.83 acres & non-contiguous
262	27	LAKESIDE DR EAST	FORTUNATO, RICHARD J & SUSAN M	1	0.04 <.83 acres & non-contiguous
262	24	AWALON ROAD	RICK'S MARINA INC	1	0.05 <.83 acres & non-contiguous
262	18	MARINE PLAZA	RICK'S MARINA INC	1	0.05 <.83 acres & non-contiguous
262	11 LOT 12	MARINE PLAZA	RICK'S MARINA INC	1	0.05 <.83 acres & non-contiguous
262	19	MARINE PLAZA	RICK'S MARINA INC	1	0.05 <.83 acres & non-contiguous
262	26 LOTS 27,28	LAKESIDE DR EAST	FORTUNATO, RICHARD J & SUSAN M	1	0.10 <.83 acres & non-contiguous
262	13 LOT 14	MARINE PLAZA	RICK'S MARINA INC	1	0.05 <.83 acres & non-contiguous
262	6	RIVIERA ROAD	FORTUNATO, RICHARD J & SUSAN M	1	0.04 <.83 acres & non-contiguous
262	12	MARINE PLAZA	RICK'S MARINA INC	1	0.05 <.83 acres & non-contiguous
262	3 LOT 4	RIVIERA ROAD	FORTUNATO, RICHARD J & SUSAN M	1	0.04 <.83 acres & non-contiguous
262	17 LOTS 18,19,20,21,22	MARINE PLAZA	RICK'S MARINA INC	1	0.05 <.83 acres & non-contiguous
262	16	MARINE PLAZA	RICK'S MARINE INC	1	0.05 <.83 acres & non-contiguous
262	4	RIVIERA ROAD	FORTUNATO, RICHARD J & SUSAN M	1	0.04 <.83 acres & non-contiguous
262	21	MARINE PLAZA	RICK'S MARINA INC	1	0.04 <.83 acres & non-contiguous
262	31 LOT 32	LAKESIDE DR EAST	FORTUNATO, RICHARD J & SUSAN M	1	0.06 <.83 acres & non-contiguous
262	1 LOT 2	RIVIERA ROAD	RICK'S MARINA INC	1	0.03 <.83 acres & non-contiguous
262	20	MARINE PLAZA	RICK'S MARINA INC	1	0.04 <.83 acres & non-contiguous
262	32	LAKESIDE DR EAST	FORTUNATO, RICHARD J & SUSAN M	1	0.06 <.83 acres & non-contiguous
262	9 LOT 10	RIVIERA ROAD	FORTUNATO, RICHARD J & SUSAN	1	0.04 <.83 acres & non-contiguous
262	22	MARINE PLAZA	RICK'S MARINA INC	1	0.13 <.83 acres & non-contiguous
262	30	LAKESIDE DR EAST	MARTINO, STANLEY	1	0.06 <.83 acres & non-contiguous
262	25	AWALON ROAD	RICK'S MARINA INC	1	0.07 <.83 acres & non-contiguous
262	2	RIVIERA ROAD	RICK'S MARINA INC	1	0.04 <.83 acres & non-contiguous
262	8	RIVIERA ROAD	FORTUNATO, RICHARD J & SUSAN M	1	0.04 <.83 acres & non-contiguous
263	1 LOTS 2 THRU 10	MARINE PLAZA	PARKER, BLANCHE C	1	0.07 Developed, Marina
263	12	210 MARINE PLAZA	FORTUNATO, RICHARD & SUSAN	1	0.08 Developed, Marina
263	11 LOTS 12,13,14	210 MARINE PLAZA	FORTUNATO, RICHARD & SUSAN	1	0.08 Developed, Marina
263	10	MARINE PLAZA	PARKER, BLANCHE C	1	0.08 Developed, Marina
263	8	MARINE PLAZA	PARKER, BLANCHE C	1	0.08 Developed, Marina
263	7	MARINE PLAZA	PARKER, BLANCHE C	1	0.08 Developed, Marina
263	3	MARINE PLAZA	PARKER, BLANCHE C	1	0.07 Developed, Marina
263	9	MARINE PLAZA	PARKER, BLANCHE C	1	0.08 Developed, Marina
263	4	MARINE PLAZA	PARKER, BLANCHE C	1	0.08 Developed, Marina
263	2	MARINE PLAZA	PARKER, BLANCHE C	1	0.07 Developed, Marina
263	13	210 MARINE PLAZA	FORTUNATO, RICHARD & SUSAN	1	0.08 Developed, Marina
263	5	MARINE PLAZA	PARKER, BLANCHE C	1	0.08 Developed, Marina
263	6	MARINE PLAZA	PARKER, BLANCHE C	1	0.08 Developed, Marina
263	14	210 MARINE PLAZA	FORTUNATO, RICHARD & SUSAN	1	0.08 Developed, Marina
263	1 LOTS 2 THRU 10	MARINE PLAZA	PARKER, BLANCHE C	1	0.07 Outside of Sewer Service Area
263	11 LOTS 12,13,14	210 MARINE PLAZA	FORTUNATO, RICHARD & SUSAN	1	0.08 Outside of Sewer Service Area
265	3	LAKESIDE DR EAST	PARKER ASSOC INC	1	0.04 <.83 acres & non-contiguous
265	10	MARITIME DRIVE	PARKER ASSOCIATES INC	1	0.05 <.83 acres & non-contiguous
265	2	LAKESIDE DR EAST	PARKER ASSOC INC	1	0.11 <.83 acres & non-contiguous
265	11	MARITIME DRIVE	PARKER ASSOCIATES INC	1	0.05 <.83 acres & non-contiguous
265	9 LOTS 10-11	MARITIME DRIVE	PARKER ASSOCIATES INC	1	0.05 <.83 acres & non-contiguous
265	1 LOTS 2,3,4	LAKESIDE DR EAST	PARKER ASSOC INC	1	0.14 <.83 acres & non-contiguous
265	4	LAKESIDE DR EAST	PARKER ASSOC INC	1	0.03 <.83 acres & non-contiguous
265	14	LAKESIDE DR EAST	PARKER, BLANCHE C	1	1.90 Detention Basin
265	12 LOTS 13	MARITIME DRIVE	BROOME, GEORGE R JR	1	0.05 <.83 acres & non-contiguous
265	13	MARITIME DRIVE	BROOME, GEORGE R JR	1	0.06 <.83 acres & non-contiguous
265	9 LOTS 10-11	MARITIME DRIVE	PARKER ASSOCIATES INC	1	0.05 Outside of Sewer Service Area
265	12 LOTS 13	MARITIME DRIVE	BROOME, GEORGE R JR	1	0.05 Outside of Sewer Service Area
265	14 <Null>	LAKESIDE DR EAST	PARKER, BLANCHE C	1	1.90 Outside of Sewer Service Area
266	37	BEACON WAY	BROWN, J LEEDS C/O BROWN, ROGER	1	0.05 <.83 acres & non-contiguous
266	36 LOTS 37,38	BEACON WAY	BROWN, J LEEDS C/O BROWN, ROGER	1	0.05 <.83 acres & non-contiguous
266	35	BEACON WAY	CONNELL, JOSEPH W & HELEN R	1	0.05 <.83 acres & non-contiguous
266	33	BEACON WAY	CONNELL, JOSEPH W & HELEN R	1	0.05 <.83 acres & non-contiguous
266	32 LOTS 33,34,35	BEACON WAY	CONNELL, JOSEPH W & HELEN R	1	0.05 <.83 acres & non-contiguous
266	34	BEACON WAY	CONNELL, JOSEPH W & HELEN R	1	0.05 <.83 acres & non-contiguous
266	43	LAKESIDE DR EAST	KARLOVITCH, JOHN	1	0.05 <.83 acres & non-contiguous
266	42	LAKESIDE DR EAST	KARLOVITCH, JOHN	1	0.04 <.83 acres & non-contiguous
266	38	BEACON WAY	BROWN, J LEEDS C/O BROWN, ROGER	1	0.05 <.83 acres & non-contiguous
266	39 LOTS 40,41,42,43	LAKESIDE DR EAST	KARLOVITCH, JOHN	1	0.03 <.83 acres & non-contiguous
266	17	YACHT BASIN PLAZA SO	HEIM, GEORGE F & EUGENIA M	1	0.05 <.83 acres & non-contiguous
266	16	YACHT BASIN PLAZA SO	HEIM, GEORGE F & EUGENIA M	1	0.05 <.83 acres & non-contiguous
266	40	LAKESIDE DR EAST	KARLOVITCH, JOHN	1	0.03 <.83 acres & non-contiguous
266	10	YACHT BASIN PLAZA SO	KOOPMAN, JOHN	1	0.05 <.83 acres & non-contiguous
266	11	YACHT BASIN PLAZA SO	KOOPMAN, JOHN	1	0.05 <.83 acres & non-contiguous
266	12	YACHT BASIN PLAZA SO	KOOPMAN, JOHN	1	0.05 <.83 acres & non-contiguous
266	13	YACHT BASIN PLAZA SO	KOOPMAN, JOHN	1	0.05 <.83 acres & non-contiguous
266	14 LOTS 15,16,17	YACHT BASIN PLAZA SO	HEIM, GEORGE F & EUGENIA M	1	0.05 <.83 acres & non-contiguous
266	15	YACHT BASIN PLAZA SO	HEIM, GEORGE F & EUGENIA M	1	0.05 <.83 acres & non-contiguous
266	41	LAKESIDE DR EAST	KARLOVITCH, JOHN	1	0.04 <.83 acres & non-contiguous
266	9 LOTS 10,11,12,13	YACHT BASIN PLAZA SO	KOOPMAN, JOHN	1	0.05 <.83 acres & non-contiguous
267	36	LAKESIDE DR EAST	NETZER, ARTHUR & GLORIA	1	0.05 <.83 acres & non-contiguous
267	14 LOTS 15,16,17,18,19	319 MARITIME DRIVE	CONNELL, JOSEPH W & HELEN R	1	0.04 <.83 acres & non-contiguous
267	27	306 MARITIME DRIVE	CONNELL, JOSEPH W & HELEN R	1	0.05 <.83 acres & non-contiguous
267	34	LAKESIDE DR EAST	NETZER, ARTHUR & GLORIA	1	0.04 <.83 acres & non-contiguous
267	28	306 MARITIME DRIVE	CONNELL, JOSEPH W & HELEN R	1	0.05 <.83 acres & non-contiguous
267	13	BEACON WAY	FABRIKANT, MICHAEL	1	0.04 <.83 acres & non-contiguous
267	16	319 MARITIME DRIVE	CONNELL, JOSEPH W & HELEN R	1	0.04 <.83 acres & non-contiguous
267	15	319 MARITIME DRIVE	CONNELL, JOSEPH W & HELEN R	1	0.04 <.83 acres & non-contiguous
267	1 LOT 2	BEACON WAY	HARRISON, JANET	1	0.04 <.83 acres & non-contiguous
267	4	306 MARITIME DRIVE	CONNELL, JOSEPH W & HELEN R	1	0.04 <.83 acres & non-contiguous
267	5	306 MARITIME DRIVE	CONNELL, JOSEPH W & HELEN R	1	0.04 <.83 acres & non-contiguous
267	2	BEACON WAY	HARRISON, JANET	1	0.04 <.83 acres & non-contiguous
267	26	MARITIME DRIVE	HARRISON, JANET	1	0.04 <.83 acres & non-contiguous
267	35	LAKESIDE DR EAST	NETZER, ARTHUR & GLORIA	1	0.04 <.83 acres & non-contiguous
267	25 LOT 26	MARITIME DRIVE	HARRISON, JANET	1	0.04 <.83 acres & non-contiguous
267	33 LOTS 34,35,36	LAKESIDE DR EAST	NETZER, ARTHUR & GLORIA	1	0.09 <.83 acres & non-contiguous
267	32	MARITIME DRIVE	HARRISON, JANET	1	0.04 <.83 acres & non-contiguous
267	31 LOT 32	MARITIME DRIVE	HARRISON, JANET	1	0.04 <.83 acres & non-contiguous



267	29	LOT 30	MARITIME DRIVE	ROHATSCH, FLORENCE C/O SCHERI, S R	1	0.04 <.83 acres & non-contiguous
267	6		306 MARITIME DRIVE	CONNELL, JOSEPH W & HELEN R	1	0.04 <.83 acres & non-contiguous
267	18		319 MARITIME DRIVE	CONNELL, JOSEPH W & HELEN R	1	0.04 <.83 acres & non-contiguous
267	30		MARITIME DRIVE	ROHATSCH, FLORENCE C/O SCHERI, S R	1	0.04 <.83 acres & non-contiguous
267	3	LOTS 4-6,27-28	306 MARITIME DRIVE	CONNELL, JOSEPH W & HELEN R	1	0.04 <.83 acres & non-contiguous
267	19		319 MARITIME DRIVE	CONNELL, JOSEPH W & HELEN R	1	0.03 <.83 acres & non-contiguous
267	11	LOTS 12,13	BEACON WAY	FABRIKANT, MICHAEL	1	0.03 <.83 acres & non-contiguous
267	17		319 MARITIME DRIVE	CONNELL, JOSEPH W & HELEN R	1	0.04 <.83 acres & non-contiguous
267	12		BEACON WAY	FABRIKANT, MICHAEL	1	0.03 <.83 acres & non-contiguous
268	1	2,3,4,5	MARITIME DRIVE	LAWRENCE, PATRICIA HAINES ET ALS	1	0.09 <.83 acres & non-contiguous
268	2		MARITIME DRIVE	LAWRENCE, PATRICIA HAINES ET ALS	1	0.10 <.83 acres & non-contiguous
268	3		MARITIME DRIVE	LAWRENCE, PATRICIA HAINES ET ALS	1	0.07 <.83 acres & non-contiguous
268	4		MARITIME DRIVE	LAWRENCE, PATRICIA HAINES ET ALS	1	0.06 <.83 acres & non-contiguous
268	18	LOT 19	MARITIME DRIVE	CONNELL, JOSEPH W & HELEN R	1	0.05 <.83 acres & non-contiguous
268	5		MARITIME DRIVE	LAWRENCE, PATRICIA HAINES ET ALS	1	0.06 <.83 acres & non-contiguous
268	19		MARITIME DRIVE	CONNELL, JOSEPH W & HELEN R	1	0.04 <.83 acres & non-contiguous
268	36	LOT37-38,41,42,45,46	PARADISE POINT BLVD	CONNELL, JOSEPH W & HELEN R	1	0.06 <.83 acres & non-contiguous
268	1	2,3,4,5	MARITIME DRIVE	LAWRENCE, PATRICIA HAINES ET ALS	1	0.09 Outside of Sewer Service Area
268	18	LOT 19	MARITIME DRIVE	CONNELL, JOSEPH W & HELEN R	1	0.05 Outside of Sewer Service Area
268	47	LOTS 48,49,50,51	PARADISE POINT BLVD	SENNETT, D E C/O BUCKMASTER, D E	1	0.04 Outside of Sewer Service Area
268	43	LOT 44	PARADISE POINT BLVD	CONNELL, JOSEPH W & HELEN R	1	0.06 Outside of Sewer Service Area
268	39	LOT 40	PARADISE POINT BLVD	CONNELL, JOSEPH W & HELEN R	1	0.06 Outside of Sewer Service Area
268	36	LOT37-38,41,42,45,46	PARADISE POINT BLVD	CONNELL, JOSEPH W & HELEN R	1	0.06 Outside of Sewer Service Area
270	44		PARADISE POINT BLVD	POLING, SUSAN WILSON-	1	0.09 <.83 acres & non-contiguous
270	43	LOT 44	PARADISE POINT BLVD	POLING, SUSAN WILSON-	1	0.08 <.83 acres & non-contiguous
270	14		PARADISE POINT BLVD	BASSO, ANTHONY	1	0.05 <.83 acres & non-contiguous
270	15	LOTS 16,17,18	324 PARADISE POINT BL	CONNELL, JOSEPH W & HELEN R	1	0.06 <.83 acres & non-contiguous
270	13	LOT 14	PARADISE POINT BLVD	BASSO, ANTHONY	1	0.06 <.83 acres & non-contiguous
270	20		PARADISE POINT BLVD	ZIGARELLI, LOUIS & SHONA	1	0.05 <.83 acres & non-contiguous
270	19	20,21,22	PARADISE POINT BLVD	ZIGARELLI, LOUIS & SHONA	1	0.05 <.83 acres & non-contiguous
270	21		PARADISE POINT BLVD	ZIGARELLI, LOUIS & SHONA	1	0.06 <.83 acres & non-contiguous
270	18		324 PARADISE POINT BL	CONNELL, JOSEPH W & HELEN R	1	0.06 <.83 acres & non-contiguous
270	17		324 PARADISE POINT BL	CONNELL, JOSEPH W & HELEN R	1	0.05 <.83 acres & non-contiguous
270	22		PARADISE POINT BLVD	ZIGARELLI, LOUIS & SHONA	1	0.07 <.83 acres & non-contiguous
270	16		324 PARADISE POINT BL	CONNELL, JOSEPH W & HELEN R	1	0.06 <.83 acres & non-contiguous
270	45	LOT 46	PARADISE POINT BLVD	POLING, SUSAN J WILSON	1	0.08 Outside of Sewer Service Area
270	43	LOT 44	PARADISE POINT BLVD	POLING, SUSAN WILSON-	1	0.08 Outside of Sewer Service Area
270	19	20,21,22	PARADISE POINT BLVD	ZIGARELLI, LOUIS & SHONA	1	0.05 Outside of Sewer Service Area
270	15	LOTS 16,17,18	324 PARADISE POINT BL	CONNELL, JOSEPH W & HELEN R	1	0.06 Outside of Sewer Service Area
270	13	LOT 14	PARADISE POINT BLVD	BASSO, ANTHONY	1	0.06 Outside of Sewer Service Area
271	35		209 LACEY ROAD	CONNELL, JOSEPH W SR	1	6.45 Wetlands
271	35	<Null>	209 LACEY ROAD	CONNELL, JOSEPH W SR	1	6.45 Outside of Sewer Service Area
275	11.01		OAK STREET & PARKER	JHP REALTY LLC	1	0.34 <.83 acres & non-contiguous
281	18		107 PARKER AVENUE	107 PARKER AVENUE ASSOCIATES, LLC	1	0.27 <.83 acres & non-contiguous
281	11		SOUTH MAIN STREET	J & D ENTERPRISES INC	1	0.32 <.83 acres & non-contiguous
281	14		PARKER AVENUE	J & D ENTERPRISES INC	1	0.24 Developed
282	25		31 EAST LACEY ROAD	THOMAS, LORETTA	1	0.49 <.83 acres & non-contiguous
283	7		101 EAST LACEY ROAD	DIENST, ROBERT R & JOAN M	1	0.17 <.83 acres & non-contiguous
283	6	LOT 7	101 EAST LACEY ROAD	DIENST, ROBERT R & JOAN M	1	0.37 <.83 acres & non-contiguous
283	11.03		LACEY ROAD EAST	JACOBSON, CHARLES H & DEBORAH E	1	0.26 <.83 acres & non-contiguous
285	79.01		113 JONES ROAD	VELTRI, JAMES M & MOLLER, DONNA V	1	0.42 <.83 acres & non-contiguous
285	71	<Null>	ENO'S LANE	ENO, CAROL K	1	1.80 Outside of Sewer Service Area
286	34	LOT 35	123 FROG HOLLOW ROA	MS ELECTRICAL CONTRACTORS LLC	1	0.17 <.83 acres & non-contiguous
286	37		129 FROG HOLLOW ROA	MICALLEF, JOSEPH & MICHELE	1	0.17 <.83 acres & non-contiguous
286	35		123 FROG HOLLOW ROA	MS ELECTRICAL CONTRACTORS LLC	1	0.17 <.83 acres & non-contiguous
286	36	LOT 37	129 FROG HOLLOW ROA	MICALLEF, JOSEPH & MICHELE	1	0.17 <.83 acres & non-contiguous
287	2.21		PORTER COURT	FRANKLIN POOH LLC	1	0.64 Approved for Development, construction started or completed
287	2.13		PORTER COURT	FRANKLIN POOH LLC	1	0.25 Approved for Development, construction started or completed
287	2.14		PORTER COURT	FRANKLIN POOH LLC	1	0.19 Approved for Development, construction started or completed
287	2.15		PORTER COURT	FRANKLIN POOH LLC	1	0.19 <.83 acres & non-contiguous
287	2.16		PORTER COURT	FRANKLIN POOH LLC	1	0.25 Approved for Development, construction started or completed
287	2.17		PORTER COURT	FRANKLIN POOH LLC	1	0.34 Approved for Development, construction started or completed
287	2.18		PORTER COURT	FRANKLIN POOH LLC	1	0.26 Approved for Development, construction started or completed
287	2.19		PORTER COURT	FRANKLIN POOH LLC	1	0.36 Approved for Development, construction started or completed
287	2.2		PORTER COURT	FRANKLIN POOH LLC	1	0.26 Approved for Development, construction started or completed
287	2.23		PORTER COURT	FRANKLIN POOH LLC	1	0.09 Approved for Development, construction started or completed
287	2.22		PORTER COURT	FRANKLIN POOH LLC	1	0.05 <.83 acres & non-contiguous
287	2.25		DAVENPORT'S LANDING	NEUMANN, EDWARD & KRISTEN W	1	1.38 Approved for Development, construction started or completed
289	2		STARBOARD & E. LACEY	CAPTAINS INN LAND CORP	1	0.09 <.83 acres & non-contiguous
289	11		PORT STREET	CAPTAINS INN LAND CORP	1	0.28 <.83 acres & non-contiguous
289	1	LOT 2	STARBOARD & E. LACEY	CAPTAINS INN LAND CORP	1	0.13 <.83 acres & non-contiguous
314	5		LACEY PLAZA	KUGLER FAMILY LIMITED PARTNERSHIP	1	0.54 <.83 acres & non-contiguous
314	1.01		102 NO MAIN STREET	COMMERCE BANK NA C/O TD BANK	1	0.27 <.83 acres & non-contiguous
314.01	29.06		306 NO. MAIN STREET	PR SUNRISE OUTPARCEL 1, LLC	1	0.97 Developed
314.01	29.07		246 NO. MAIN STREET	PR SUNRISE OUTPARCEL 2, LLC	1	2.24 Developed
315	34.01		JONES ROAD	STUEBER, DEBRA F & ARTHUR A	1	0.27 <.83 acres & non-contiguous
315	23.02		BOBWHITE COURT	CAMBRIA, THOMAS J & LINDA	1	0.37 <.83 acres & non-contiguous
315.03	5.01	LOT 6.01	BOBWHITE COURT	GREGORIO, FRANK A & ROBIN A	1	0.20 <.83 acres & non-contiguous
315.03	6.01		BOBWHITE COURT	GREGORIO, FRANK A & ROBIN A	1	0.20 <.83 acres & non-contiguous
319	10	<Null>	SUNRISE BLVD	SUNRISE POINTE, L P	1	1.93 Outside of Sewer Service Area
324	20		HEMLOCK LANE	STRYCHOWSKI, L & P C/O TADIELLO N	1	0.06 <.83 acres & non-contiguous
324	19		HEMLOCK LANE	STRYCHOWSKI, L & P C/O TADIELLO N	1	0.06 <.83 acres & non-contiguous
324	18	LOTS 19,20	HEMLOCK LANE	STRYCHOWSKI, L & P C/O TADIELLO N	1	0.06 <.83 acres & non-contiguous
328	14		238 BIRCH LANE	LUZ, DARRYL	1	0.06 <.83 acres & non-contiguous
328	15		238 BIRCH LANE	LUZ, DARRYL	1	0.06 <.83 acres & non-contiguous
328	13	LOTS 14,15	238 BIRCH LANE	LUZ, DARRYL	1	0.06 <.83 acres & non-contiguous
331	6		SUNRISE BLVD	SUNRISE POINTE L P	1	0.08 Under Construction- Commercial use
331	5		SUNRISE BLVD	SUNRISE POINTE L P	1	0.08 Under Construction- Commercial use
331	4		SUNRISE BLVD	SUNRISE POINTE L P	1	0.08 Under Construction- Commercial use
331	7		SUNRISE BLVD	SUNRISE POINTE L P	1	0.08 Under Construction- Commercial use
331	8	LOTS 9,10	SUNRISE BLVD	SUNRISE POINTE L P	1	0.08 Under Construction- Commercial use
331	10		SUNRISE BLVD	SUNRISE POINTE L P	1	0.09 Under Construction- Commercial use
331	9		SUNRISE BLVD	SUNRISE POINTE L P	1	0.08 Under Construction- Commercial use
331	2	LOTS 3,4,5,6,7	SUNRISE BLVD	SUNRISE POINTE L P	1	0.08 Under Construction- Commercial use
331	3		SUNRISE BLVD	SUNRISE POINTE L P	1	0.08 Under Construction- Commercial use
332	9	LOTS 10,11	MAPLE LANE	MILLER, ELAINE	1	0.06 <.83 acres & non-contiguous
332	11		MAPLE LANE	MILLER, ELAINE	1	0.08 <.83 acres & non-contiguous
332	10		MAPLE LANE	MILLER, ELAINE	1	0.06 <.83 acres & non-contiguous



352	31	CONIFER DRIVE	MC DOUGALL, JOHN D & SEENA R	1	0.07 <.83 acres & non-contiguous
352	30	CONIFER DRIVE	MC DOUGALL, JOHN D & SEENA R	1	0.07 <.83 acres & non-contiguous
352	29 LOTS 30,31	CONIFER DRIVE	MC DOUGALL, JOHN D & SEENA R	1	0.07 <.83 acres & non-contiguous
353	21	BOXWOOD DRIVE	FORBES, FRANK S & DIANE	1	0.06 <.83 acres & non-contiguous
353	9	CONIFER DRIVE	DE NAIA, JACK & BARBARA ANN	1	0.09 <.83 acres & non-contiguous
353	13	CONIFER DRIVE	DE NAIA, JACK & BARBARA ANN	1	0.10 <.83 acres & non-contiguous
353	10	CONIFER DRIVE	DE NAIA, JACK & BARBARA ANN	1	0.09 <.83 acres & non-contiguous
353	7 LOTS 8-14 INCL	CONIFER DRIVE	DE NAIA, JACK & BARBARA ANN	1	0.10 <.83 acres & non-contiguous
353	8	CONIFER DRIVE	DE NAIA, JACK & BARBARA ANN	1	0.09 <.83 acres & non-contiguous
353	14	CONIFER DRIVE	DE NAIA, JACK & BARBARA ANN	1	0.09 <.83 acres & non-contiguous
353	11	CONIFER DRIVE	DE NAIA, JACK & BARBARA ANN	1	0.10 <.83 acres & non-contiguous
353	20	BOXWOOD DRIVE	FORBES, FRANK S & DIANE	1	0.06 <.83 acres & non-contiguous
353	19	BOXWOOD DRIVE	FORBES, FRANK S & DIANE	1	0.06 <.83 acres & non-contiguous
353	18.01 LOTS 19,20,21	BOXWOOD DRIVE	FORBES, FRANK S & DIANE	1	0.01 <.83 acres & non-contiguous
353	12	CONIFER DRIVE	DE NAIA, JACK & BARBARA ANN	1	0.09 <.83 acres & non-contiguous
354	7	BOXWOOD DRIVE	MOYER, ROY M & JOYCE A	1	0.07 <.83 acres & non-contiguous
354	6	BOXWOOD DRIVE	MOYER, ROY M & JOYCE A	1	0.06 <.83 acres & non-contiguous
354	5 LOTS 6,7	BOXWOOD DRIVE	MOYER, ROY M & JOYCE A	1	0.05 <.83 acres & non-contiguous
359	46 LOTS 47,48	CONIFER DRIVE	ITUARTE, IGNACIO & AVELINA	1	0.07 <.83 acres & non-contiguous
359	48	CONIFER DRIVE	ITUARTE, IGNACIO & AVELINA	1	0.07 <.83 acres & non-contiguous
359	47	CONIFER DRIVE	ITUARTE, IGNACIO & AVELINA	1	0.07 <.83 acres & non-contiguous
361	5 LOTS 6,7	CONIFER DRIVE	RODRIGUEZ, JOSE	1	0.08 <.83 acres & non-contiguous
361	7	CONIFER DRIVE	RODRIGUEZ, JOSE	1	0.08 <.83 acres & non-contiguous
361	6	CONIFER DRIVE	RODRIGUEZ, JOSE	1	0.08 <.83 acres & non-contiguous
362	46	1005 CAPSTAN DRIVE	ADAQ, FRANK & CATHERINE	1	0.17 <.83 acres & non-contiguous
362	4	721 CAPSTAN DRIVE	COLONY L, LLC	1	0.17 <.83 acres & non-contiguous
362	4 <Null>	721 CAPSTAN DRIVE	COLONY L, LLC	1	0.17 Outside of Sewer Service Area
367	22	TILLER DRIVE	MARINO, NANETTE	1	0.19 <.83 acres & non-contiguous
367	37	TILLER DRIVE	HVOZDA, GEORGE J & CLAIRE	1	0.15 <.83 acres & non-contiguous
367	8	TILLER DRIVE	COUCH, GENE & RUTHANN C	1	0.16 <.83 acres & non-contiguous
367	16	TILLER DRIVE	SMITH, HERBERT J & KATHLEEN A	1	0.16 <.83 acres & non-contiguous
367	22 <Null>	TILLER DRIVE	MARINO, NANETTE	1	0.19 Outside of Sewer Service Area
369	8	FOREPEAK DRIVE	KENNEDY, GENEVIEVE A	1	0.16 <.83 acres & non-contiguous
370	19	BOWLINE DRIVE	BARTOLD, GARY & EDWINA	1	0.16 <.83 acres & non-contiguous
370	8	BOWLINE DRIVE	PLUS, RANDOLPH K & NANCY F	1	0.15 <.83 acres & non-contiguous
373	14	SPAR DRIVE	MEZGLEWSKI, ELIZABETH G	1	0.16 <.83 acres & non-contiguous
373	41	SPAR DRIVE	FURCHAK, ANDREW & ARLENE J	1	0.18 <.83 acres & non-contiguous
373	7	SPAR DRIVE	CARRIER, JOHN	1	0.17 <.83 acres & non-contiguous
373	31	SPAR DRIVE	B W R BUILDERS	1	0.18 <.83 acres & non-contiguous
373	37.01	SPAR DRIVE	WAINWRIGHT, DAVID P & SALLY A	1	0.04 <.83 acres & non-contiguous
373	41 <Null>	SPAR DRIVE	FURCHAK, ANDREW & ARLENE J	1	0.18 Outside of Sewer Service Area
373	31 <Null>	SPAR DRIVE	B W R BUILDERS	1	0.18 Outside of Sewer Service Area
374	37	ENSGN DRIVE	DONAHUE, LORI E & PAGE, DAVID L	1	0.18 <.83 acres & non-contiguous
374	32	ENSGN DRIVE	MANDES, DENNIS & ANTOINETTE	1	0.18 <.83 acres & non-contiguous
374	32 <Null>	ENSGN DRIVE	MANDES, DENNIS & ANTOINETTE	1	0.18 Outside of Sewer Service Area
375	15	SUNRISE BLVD	BOCRA, MARY JANE	1	0.17 <.83 acres & non-contiguous
390	6	OFF SUNRISE BLVD	SUNRISE POINTE L P	1	16.39 Wetlands
390	2 LOTS 3,4,6	OFF SUNRISE BLVD	SUNRISE POINTE L P	1	7.74 Wetlands
409.01	12	MURRAY GROVE LANE	GEORGETOWN VILLAGE, INC	1	2.78 Approved Development
409.01	13.01	MURRAY GROVE LANE	SALUSSOLIA, NICHOLAS A & LESLIE	1	1.35 Approved Development
420	6	NAUTILUS BLVD	CAVALIER HOLDINGS, LLC	1	0.08 <.83 acres & non-contiguous
420	17.04	NAUTILUS BLVD	PACESETTERS REALTY INC	1	0.28 <.83 acres & non-contiguous
435	37	ENTERPRISE DRIVE	CALLAHAN, ELLEN	1	0.07 <.83 acres & non-contiguous
435	36 LOT 37	ENTERPRISE DRIVE	CALLAHAN, ELLEN	1	0.07 <.83 acres & non-contiguous
436	25	345 ENTERPRISE DRIVE	KRAUS, DARREN R	1	0.11 <.83 acres & non-contiguous
436	24 LOT 25	345 ENTERPRISE DRIVE	KRAUS, DARREN R	1	0.12 <.83 acres & non-contiguous
450	11	PINE FOREST LANE	HISCHE, WILBERT & MARIE	1	0.25 <.83 acres & non-contiguous
452	10.01	CABOT STREET	BORIS, CAROL A	1	0.21 <.83 acres & non-contiguous
452	3	NAUTILUS BLVD	BENJAMIN, CHARLES H & LISA M	1	0.45 <.83 acres & non-contiguous
453	12	PINE FOREST LANE	GAFFNEY, THOMAS J & ROSALIE	1	0.25 <.83 acres & non-contiguous
456	4	NAUTILUS BLVD	GRAF, ELEANOR	1	0.12 <.83 acres & non-contiguous
457	1	NAUTILUS BLVD	MASSARO, ANTHONY J JR	1	0.20 <.83 acres & non-contiguous
465	15	SHENANDOAH DRIVE	FIORE, GABRIEL & KATHLEEN	1	0.15 <.83 acres & non-contiguous
465	14 LOT 15	SHENANDOAH DRIVE	FIORE, GABRIEL & KATHLEEN	1	0.14 <.83 acres & non-contiguous
465	14 LOT 15	SHENANDOAH DRIVE	FIORE, GABRIEL & KATHLEEN	1	0.14 Outside of Sewer Service Area
466	25.01	CAPSTAN DRIVE	MAYER, LYNDA F	1	0.17 <.83 acres & non-contiguous
470	10	BOXER DRIVE	DOUCETTE, RAYMOND J	1	0.25 <.83 acres & non-contiguous
470	9	BOXER DRIVE	RUSSO, JOHN R & CYNTHIA D	1	0.25 <.83 acres & non-contiguous
470	9 <Null>	BOXER DRIVE	ECKERT, JOHN M & DEBBIE Y	1	0.25 Outside of Sewer Service Area
470	10 <Null>	BOXER DRIVE	DOUCETTE, RAYMOND J	1	0.25 Outside of Sewer Service Area
471	3	MONTAUK DRIVE	SILADY, DOROTHY	1	0.17 <.83 acres & non-contiguous
471	3 <Null>	MONTAUK DRIVE	SILADY, DOROTHY	1	0.17 Outside of Sewer Service Area
472	11	MONTAUK DRIVE	KELESHIAN, HAROUT H	1	0.02 <.83 acres & non-contiguous
472	11 <Null>	MONTAUK DRIVE	KELESHIAN, HAROUT H	1	0.02 Outside of Sewer Service Area
473	6	OSAGE DRIVE	IELLIMO, DOMINICK	1	0.12 <.83 acres & non-contiguous
473	5 LOT 6	OSAGE DRIVE	IELLIMO, DOMINICK	1	0.12 <.83 acres & non-contiguous
475	12	MONTAUK DRIVE	KOSKO, CAROL A	1	0.25 <.83 acres & non-contiguous
475	12 <Null>	MONTAUK DRIVE	KOSKO, CAROL A	1	0.25 Outside of Sewer Service Area
476	14 LOT 15	MONTAUK DRIVE	PETERPAUL, ANTHONY A & FRANK	1	0.11 <.83 acres & non-contiguous
476	15	MONTAUK DRIVE	PETERPAUL, ANTHONY A & FRANK	1	0.15 <.83 acres & non-contiguous
476	14 LOT 15	MONTAUK DRIVE	PETERPAUL, ANTHONY A & FRANK	1	0.11 Outside of Sewer Service Area
477	31 LOT 32	CAPSTAN DRIVE	KULICK, WILLIAM JR & CAROL ANN	1	0.13 <.83 acres & non-contiguous
477	32	CAPSTAN DRIVE	KULICK, WILLIAM JR & CAROL ANN	1	0.12 <.83 acres & non-contiguous
477	34.01	1002 CAPSTAN DRIVE	KARCHIK, RONALD & PATRICIA	1	0.19 <.83 acres & non-contiguous
477	15.01	CAPSTAN DRIVE	EAGLE, RUDOLPH	1	0.19 <.83 acres & non-contiguous
477	31 LOT 32	CAPSTAN DRIVE	KULICK, WILLIAM JR & CAROL ANN	1	0.13 Outside of Sewer Service Area
477	15.01 <Null>	CAPSTAN DRIVE	EAGLE, RUDOLPH	1	0.19 Outside of Sewer Service Area
478	1	CAPSTAN DRIVE	KOTLAN, FRANK & JOY	1	0.29 <.83 acres & non-contiguous
478	28	1233 CAPSTAN DRIVE	ADAMS, RONALD & MARIANN	1	0.23 <.83 acres & non-contiguous
478	1 <Null>	CAPSTAN DRIVE	KOTLAN, FRANK & JOY	1	0.29 Outside of Sewer Service Area
478	28 <Null>	1233 CAPSTAN DRIVE	ADAMS, RONALD & MARIANN	1	0.23 Outside of Sewer Service Area
479	29 LOT 30	1229 VARUNA DRIVE	KARCHIK, RONALD A	1	0.12 <.83 acres & non-contiguous
479	30	1229 VARUNA DRIVE	KARCHIK, RONALD A	1	0.14 <.83 acres & non-contiguous
479	28	VARUNA DRIVE	KARCHIK, RONALD A & KIMBERLY	1	0.12 <.83 acres & non-contiguous
479	27 LOT 28	VARUNA DRIVE	KARCHIK, RONALD A & KIMBERLY	1	0.12 <.83 acres & non-contiguous
479	29 LOT 30	1229 VARUNA DRIVE	KARCHIK, RONALD A	1	0.12 Outside of Sewer Service Area
479	27 LOT 28	VARUNA DRIVE	KARCHIK, RONALD A & KIMBERLY	1	0.12 Outside of Sewer Service Area
487	11	BAYSIDE EAST PARKWA	MILLER, ELAINE	1	0.24 <.83 acres & non-contiguous



520	1	ROGER ROAD	JACOBSON, MARY L	1	0.47 <.83 acres & non-contiguous
520	27 <Null>	MEADOW LAND	F & F ROD & GUN C/O J LUCADAMA	1	6.18 Outside of Sewer Service Area
520	25 <Null>	STOUT GUNNING POINT LAMBERT, WILLIAM M EST C/O LAMBERT, W		1	17.08 Outside of Sewer Service Area
520	23 <Null>	MEADOW LND-LANOKA KING, ROBERT W & LEONIE A		1	11.42 Outside of Sewer Service Area
520	1 <Null>	ROGER ROAD	JACOBSON, MARY L	1	0.47 Outside of Sewer Service Area
630.01	1	NO MAIN STREET	LACEY CORNER, LLC	1	0.86 Developed
631	1 <Null>	EAST OF HANCY'S POND PORCELLINI, SALVATORE W		1	1.44 Outside of Sewer Service Area
641	23 <Null>	TANGLEWOOD COURT	RAYMOND J BRAUN ASSOC I, INC	1	0.22 Outside of Sewer Service Area
641	21 <Null>	HAINES ST EAST	GORMLEY, MICHAEL	1	0.22 Outside of Sewer Service Area
641	22 <Null>	TANGLEWOOD COURT	RAYMOND J BRAUN ASSOC I, INC	1	0.21 Outside of Sewer Service Area
641	24 <Null>	TANGLEWOOD COURT	RAYMOND J BRAUN ASSOC I, INC	1	0.25 Outside of Sewer Service Area
641	25 <Null>	TANGLEWOOD COURT	RAYMOND J BRAUN ASSOC I, INC	1	0.23 Outside of Sewer Service Area
642	3 <Null>	TANGLEWOOD COURT	RAYMOND J BRAUN ASSOC I, INC	1	0.23 Outside of Sewer Service Area
642	5 <Null>	TANGLEWOOD COURT	RAYMOND J BRAUN ASSOC I, INC	1	0.31 Outside of Sewer Service Area
642	2 <Null>	TANGLEWOOD COURT	RAYMOND J BRAUN ASSOC I, INC	1	0.23 Outside of Sewer Service Area
642	4 <Null>	TANGLEWOOD COURT	RAYMOND J BRAUN ASSOC I, INC	1	0.22 Outside of Sewer Service Area
642	1 <Null>	TANGLEWOOD COURT	RAYMOND J BRAUN ASSOC I, INC	1	0.25 Outside of Sewer Service Area
643	6 <Null>	HAINES ST EAST	BONSANGUE, CHARLES TRUST	1	0.22 Outside of Sewer Service Area
643	5 <Null>	HAINES ST EAST	RAYMOND J BRAUN ASSOC I, INC	1	0.21 Outside of Sewer Service Area
739	7.02	LAUREL BLVD	LAUREL BLVD ASSOCIATES, LLC	1	6.25 Developed
744.01	26.04	NO MAIN STREET	WAWA, INC	1	2.19 Drainage Basin
776	21 LOT 22,23,24	BIRCH ROAD	O'NEILL, PETER & MARY	1	0.05 <.83 acres & non-contiguous
776	23	BIRCH ROAD	O'NEILL, PETER & MARY	1	0.06 <.83 acres & non-contiguous
776	22	BIRCH ROAD	O'NEILL, PETER & MARY	1	0.06 <.83 acres & non-contiguous
776	24	BIRCH ROAD	O'NEILL, PETER & MARY	1	0.05 <.83 acres & non-contiguous
779	50 LOT 51	BIRCH ROAD	APA, RAPHAEL J & ROSEMARY	1	0.05 <.83 acres & non-contiguous
779	51	BIRCH ROAD	APA, RAPHAEL J & ROSEMARY	1	0.06 <.83 acres & non-contiguous
782	4.01	433 LAUREL BLVD	WARDIMAN, ROSS & TONI	1	0.23 <.83 acres & non-contiguous
791.01	1	UNION COURT	SPAKOWSKI, STEVEN J SR & MICHAEL P	1	0.17 <.83 acres & non-contiguous
791.01	16 LOT 17	UNION COURT	MEREDITH, ALLAN E & SHERRI A	1	0.13 <.83 acres & non-contiguous
791.01	17	UNION COURT	MEREDITH, ALLAN E & SHERRI A	1	0.14 <.83 acres & non-contiguous
791.01	9	UNION COURT	EICHINGER, WERNER & RUTH	1	0.17 <.83 acres & non-contiguous
791.01	9 <Null>	UNION COURT	EICHINGER, WERNER & RUTH	1	0.17 Outside of Sewer Service Area
791.07	10.01	HIDDEN HARBOR PLACE	LAUREL BAY, LLC	1	5.38 <.83 acres & non-contiguous
791.07	10.01 <Null>	HIDDEN HARBOR PLACE	LAUREL BAY, LLC	1	5.38 Outside of Sewer Service Area
791.23	2 BLOCK #49, LOT 13	LAUREL BLVD	MARINO, MARTIN C & CAROL A	1	0.24 <.83 acres & non-contiguous
791.23	2 BLOCK #49, LOT 13	LAUREL BLVD	MARINO, MARTIN C & CAROL A	1	0.24 Outside of Sewer Service Area
791.25	15	WICKFORD LANE	SIMONOVICH LIVING TRUST	1	0.30 <.83 acres & non-contiguous
791.25	15 <Null>	WICKFORD LANE	BONICA, DENNIS M TRUST	1	0.30 Outside of Sewer Service Area
804	3.01	BOWSPRIT POINT	HOYT, BRADLEY	1	0.18 <.83 acres & non-contiguous
807	1	LAUREL BLVD	PETREN FAMILY TRUST	1	0.12 <.83 acres & non-contiguous
807	5.01	LAUREL BLVD	JAMES, LANCE S	1	0.17 <.83 acres & non-contiguous
808	10	LAUREL BLVD	POLLACK, JEROME & CATHERINE	1	0.10 <.83 acres & non-contiguous
808	9	LAUREL BLVD	POLLACK, JEROME & CATHERINE	1	0.12 <.83 acres & non-contiguous
813	6	BOWSPRIT POINT	LACONTI, JOANNE	1	0.12 <.83 acres & non-contiguous
819	1	902 BOWSPRIT POINT	SHYNER, DONNA L & BRUNNER, J F JR	1	0.17 <.83 acres & non-contiguous
819	1 <Null>	902 BOWSPRIT POINT	SHYNER, DONNA L	1	0.17 Outside of Sewer Service Area
822	10 BLOCK #25, LOT 1	LAUREL BLVD	STAGER, JOYCE A	1	0.11 <.83 acres & non-contiguous
822	10 BLOCK #25, LOT 1	LAUREL BLVD	STAGER, JOYCE A	1	0.11 Outside of Sewer Service Area
825	1	LAUREL BLVD	STAGER, JOYCE A	1	0.12 <.83 acres & non-contiguous
826	5	1029 BOWSPRIT POINT	DANIELS, ROBERT E JR & FRANK, M A	1	0.12 <.83 acres & non-contiguous
826	4	BOWSPRIT POINT	DALLMEYER, JAMES	1	0.12 <.83 acres & non-contiguous
826	3 LOT 4	BOWSPRIT POINT	DALLMEYER, JAMES	1	0.12 <.83 acres & non-contiguous
826	2	BOWSPRIT POINT	MADURSKI, SYLVESTER J	1	0.12 <.83 acres & non-contiguous
826	5 <Null>	1029 BOWSPRIT POINT	DANIELS, ROBERT E JR & FRANK, M A	1	0.12 Outside of Sewer Service Area
826	3 LOT 4	BOWSPRIT POINT	DALLMEYER, JAMES	1	0.12 Outside of Sewer Service Area
826	2 <Null>	BOWSPRIT POINT	MADURSKI, SYLVESTER J	1	0.12 Outside of Sewer Service Area
834	5 LOT 6	LAUREL BLVD	CELIO, GUIDO & ACHILLE ET ALS	1	0.12 <.83 acres & non-contiguous
834	6	LAUREL BLVD	CELIO, GUIDO & ACHILLE ET ALS	1	0.13 <.83 acres & non-contiguous
837	18	PEAKSAIL POINT	HARRINGTON, JOHN D	1	0.14 <.83 acres & non-contiguous
837	18 <Null>	PEAKSAIL POINT	HARRINGTON, JOHN D	1	0.14 Outside of Sewer Service Area
840	52	LAUREL BLVD	KULICK, WILLIAM JR & CAROL ANN	1	0.11 <.83 acres & non-contiguous
840	4	LAUREL BLVD	ELLERSON, MARK ET ALS	1	0.17 <.83 acres & non-contiguous
841	10.01	1128 LAUREL BLVD	DE SALVO, NICHOLAS & JOAN	1	0.11 <.83 acres & non-contiguous
842	2	EAST HICKORY DRIVE	HARRINGTON, JOHN D	1	0.17 <.83 acres & non-contiguous
842	4	1141 EAST HICKORY DRIVE	SIMONSON, EDWARD J & MARY	1	0.17 <.83 acres & non-contiguous
842	1	EAST HICKORY DRIVE	HARRINGTON, JOHN D	1	0.17 <.83 acres & non-contiguous
842	3	EAST HICKORY DRIVE	HARRINGTON, JOHN D	1	0.18 <.83 acres & non-contiguous
843	8	EAST HICKORY DRIVE	KAISER, RONALD & STACY	1	0.18 <.83 acres & non-contiguous
843	9.01	EAST HICKORY DRIVE	LEOGRANDE, JOSEPH	1	0.19 <.83 acres & non-contiguous
843	9.01 <Null>	EAST HICKORY DRIVE	LEOGRANDE, JOSEPH	1	0.19 Outside of Sewer Service Area
848	1	LAUREL BLVD	ROSE, WILLIAM & ANN MARIE	1	0.20 <.83 acres & non-contiguous
848	1 <Null>	LAUREL BLVD	ROSE, WILLIAM & ANN MARIE	1	0.20 Outside of Sewer Service Area
849	13	LAUREL BLVD	MARINO, MARTIN C & CAROL A	1	0.02 <.83 acres & non-contiguous
853	57	MONROE AVENUE	CHRZANOWSKI, JOSEPH & ELEANOR	1	0.13 <.83 acres & non-contiguous
853	53	MONROE AVE	PORCELLINI, ROBERT & MARY	1	0.14 <.83 acres & non-contiguous
853	56 LOT 57	MONROE AVENUE	CHRZANOWSKI, JOSEPH & ELEANOR	1	0.13 <.83 acres & non-contiguous
853	52 LOT 53	MONROE AVE	PORCELLINI, ROBERT & MARY	1	0.13 <.83 acres & non-contiguous
856	10 <Null>	OAK BLUFF AVENUE	MAC GILLIVRAY, DONALD	1	0.28 Outside of Sewer Service Area
856	11 L12,14,15,17,18	OAK BLUFF AVENUE	MAC GILLIVRAY, DONALD L & LILLIAN	1	0.18 Outside of Sewer Service Area
856	13 <Null>	OAK BLUFF AVENUE	MAC GILLIVRAY, DONALD L & LILLIAN	1	0.18 Outside of Sewer Service Area
858	9 <Null>	OAK BLUFF & CENTRAL	CAULDREN, THOMAS & KATHY	1	0.27 Outside of Sewer Service Area
858	3 LOT 4	OAK BLUFF AVENUE	FRAZEE, STEVEN & DEBRA	1	0.32 Outside of Sewer Service Area
858	5 LOT 6,7	OAK BLUFF AVENUE	CAULDREN, THOMAS & KATHY	1	0.17 Outside of Sewer Service Area
859	10 <Null>	OAK BLUFF AVENUE	FRAZEE, STEVEN & DEBRA	1	4.61 Outside of Sewer Service Area
859	12 <Null>	50 OF CEDAR CREEK	ATLANTIC COAST TRADING CORP	1	4.85 Outside of Sewer Service Area
861	27 <Null>	12 BAY WAY	PORCELLINI, SALVATORE W & CONSTANCE	1	0.84 Outside of Sewer Service Area
861	5 LOTS 6 THRU 10	NORTH MAIN STREET	ABDELLAH, ELEANOR ROSS	1	0.05 Outside of Sewer Service Area
861	23 LOT 24,25	BAY WAY	ABDELLAH, ELEANOR ROSS	1	0.11 Outside of Sewer Service Area
866	25	BARRAMORE AVE	TOFT, HENRY C & JUDY	1	0.06 <.83 acres & non-contiguous
866	23	BARRAMORE AVE	TOFT, HENRY C & JUDY	1	0.05 <.83 acres & non-contiguous
866	21	BARRAMORE AVENUE	TOFT, HENRY C & JUDY	1	0.06 <.83 acres & non-contiguous
866	29	BARRAMORE AVENUE	TOFT, HENRY C & JUDY	1	0.06 <.83 acres & non-contiguous
866	17	BARRAMORE AVE	TOFT, HENRY C & JUDY	1	0.06 <.83 acres & non-contiguous
866	15 LOTS 17,23,25	BARRAMORE AVE	TOFT, HENRY C & JUDY	1	0.06 <.83 acres & non-contiguous
866	27	BARRAMORE AVENUE	TOFT, HENRY C & JUDY	1	0.06 <.83 acres & non-contiguous
866	19 LOTS 21,27,29	BARRAMORE AVENUE	TOFT, HENRY C & JUDY	1	0.06 <.83 acres & non-contiguous
868	17	ROWE STREET	PARIS, AUSTIN D JR	1	0.06 <.83 acres & non-contiguous



868	18	ROWE STREET	PARIS, AUSTIN D JR	1	0.05 <.83 acres & non-contiguous
868	19	ROWE STREET	PARIS, AUSTIN D JR	1	0.06 <.83 acres & non-contiguous
868	16 LOTS 17,18,19,20	ROWE STREET	PARIS, AUSTIN D JR	1	0.30 <.83 acres & non-contiguous
868	20	ROWE STREET	PARIS, AUSTIN D JR	1	0.05 <.83 acres & non-contiguous
868	11	TERRY AVENUE	DEMEY, CHARLES F JR & KATHERINE	1	0.16 <.83 acres & non-contiguous
868	10	TERRY AVENUE	DEMEY, CHARLES F JR & KATHERINE	1	0.16 <.83 acres & non-contiguous
868	9 LOTS 10 & 11	TERRY AVENUE	DEMEY, CHARLES F JR & KATHERINE	1	0.17 <.83 acres & non-contiguous
868	9 LOTS 10 & 11	TERRY AVENUE	DEMEY, CHARLES F JR & KATHERINE	1	0.17 Outside of Sewer Service Area
868	16 LOTS 17,18,19,20	ROWE STREET	PARIS, AUSTIN D JR	1	0.30 Outside of Sewer Service Area
869	14	BARRAMORE AVENUE	WARD, DOUGLAS M	1	0.05 <.83 acres & non-contiguous
869	25	BARRAMORE AVENUE	DE CAMP, STEVEN PHILLIP	1	0.06 <.83 acres & non-contiguous
869	13	BARRAMORE AVENUE	WARD, DOUGLAS M	1	0.06 <.83 acres & non-contiguous
869	11 LOTS 12,13,14	BARRAMORE AVENUE	WARD, DOUGLAS M	1	0.05 <.83 acres & non-contiguous
869	24 LOT 25-27,29,30	BARRAMORE AVENUE	DE CAMP, STEVEN PHILLIP	1	0.11 Outside of Sewer Service Area
869	11 LOTS 12,13,14	BARRAMORE AVENUE	WARD, DOUGLAS M	1	0.05 Outside of Sewer Service Area
870	23 LOT 24,25,26	BARRAMORE AVENUE	PASTERAK, JAMES E & SUSAN	1	0.06 <.83 acres & non-contiguous
870	25	BARRAMORE AVENUE	PASTERAK, JAMES E & SUSAN	1	0.06 <.83 acres & non-contiguous
870	28 30,32,34	FORREST AVENUE	ROSE, ELAINE	1	0.06 Outside of Sewer Service Area
870	23 LOT 24,25,26	BARRAMORE AVENUE	PASTERAK, JAMES E & SUSAN	1	0.06 Outside of Sewer Service Area
871	1 LOT 2,3,4	ROWE STREET	STANKIEWICZ, M EST C/O STANKIEWICZ	1	0.05 Outside of Sewer Service Area
873	15	CLAIRMORE AVENUE	RJSS, MAUREEN E	1	0.06 <.83 acres & non-contiguous
873	13	CLAIRMORE AVENUE	RJSS, MAUREEN E	1	0.06 <.83 acres & non-contiguous
873	11	CLAIRMORE AVENUE	RJSS, MAUREEN E	1	0.05 <.83 acres & non-contiguous
873	9 LOT 11,13,15	CLAIRMORE AVENUE	RJSS, MAUREEN E	1	0.06 <.83 acres & non-contiguous
877	4.01	BAY WAY	RAM HYDRAULICS, INC	1	0.33 <.83 acres & non-contiguous
878.01	16	MICHELLE COURT	MOODY, ROBERT E & NANCY	1	0.26 <.83 acres & non-contiguous
878.01	23	MICHELLE COURT	SPANO, VITO & MARIE	1	8.34 Wetlands
878.01	15	MICHELLE COURT	MICHELLE COURT, LLC	1	0.28 <.83 acres & non-contiguous
878.01	15 <Null>	MICHELLE COURT	MICHELLE COURT, LLC	1	0.28 Outside of Sewer Service Area
878.01	23 <Null>	MICHELLE COURT	SPANO, VITO & MARIE	1	8.34 Outside of Sewer Service Area
886	5 LOT 6 THRU 24	TERRY AVENUE	SPANO, VITO & MARIA	1	0.10 Outside of Sewer Service Area
886	1 LOT 2,3,4	TERRY AVE	FLEIDNER, WILLIAM F & FLORENCE M	1	0.07 Outside of Sewer Service Area
887	41	TERRY AVENUE	HENRIQUES, JOAQUIM	1	0.34 <.83 acres & non-contiguous
887	27	TERRY AVENUE	O'ROURKE, TIMOTHY E & JUDITH L	1	0.07 <.83 acres & non-contiguous
887	39	TERRY AVENUE	HENRIQUES-COSTA, NATALIA ETALS	1	0.09 <.83 acres & non-contiguous
887	24	TERRY AVENUE	O'ROURKE, TIMOTHY E & JUDITH L	1	0.06 <.83 acres & non-contiguous
887	22	TERRY AVENUE	EHMSEN, HERBERT C/O TODD, BRUCE	1	0.06 <.83 acres & non-contiguous
887	20	TERRY AVENUE	EHMSEN, HERBERT C/O TODD, BRUCE	1	0.05 <.83 acres & non-contiguous
887	28	TERRY AVENUE	O'ROURKE, TIMOTHY E & JUDITH L	1	0.06 <.83 acres & non-contiguous
887	26	TERRY AVENUE	O'ROURKE, TIMOTHY E & JUDITH L	1	0.06 <.83 acres & non-contiguous
887	40	TERRY AVENUE	HENRIQUES-COSTA, NATALIA ETALS	1	0.05 <.83 acres & non-contiguous
887	18	TERRY AVENUE	EHMSEN, HERBERT C/O TODD, BRUCE	1	0.06 <.83 acres & non-contiguous
887	38	TERRY AVENUE	HENRIQUES-COSTA, NATALIA ETALS	1	0.06 <.83 acres & non-contiguous
887	36	TERRY AVENUE	HENRIQUES-COSTA, NATALIA ETALS	1	0.06 <.83 acres & non-contiguous
887	35 LOT 36,37,38,39,40	TERRY AVENUE	HENRIQUES-COSTA, NATALIA ETALS	1	0.06 Outside of Sewer Service Area
887	17 LOT 18,19,20,21,22	TERRY AVENUE	EHMSEN, HERBERT C/O TODD, BRUCE	1	0.06 Outside of Sewer Service Area
887	23 LOTS 24,25,26,27,28	TERRY AVENUE	O'ROURKE, TIMOTHY E & JUDITH L	1	0.07 Outside of Sewer Service Area
889	77	BAY WAY	GARBARINO, DOMENICA	1	0.05 <.83 acres & non-contiguous
889	75	BAY WAY	GARBARINO, DOMENICA	1	0.05 <.83 acres & non-contiguous
889	62	FORREST AVENUE	MASTRANGELO, DENNIS, MICHAEL & PETER	1	0.16 <.83 acres & non-contiguous
889	57	BARRAMORE AVENUE	VALENTE, S & PALOMBELLA, A ETAL	1	0.06 <.83 acres & non-contiguous
889	55	BARRAMORE AVENUE	VALENTE, S & PALOMBELLA, A ETAL	1	0.05 <.83 acres & non-contiguous
889	14	404 FORREST AVENUE	WARD, DOUGLAS M	1	0.05 <.83 acres & non-contiguous
889	74	BAY WAY	GARBARINO, DOMENICA	1	0.05 <.83 acres & non-contiguous
889	12	404 FORREST AVENUE	WARD, DOUGLAS M	1	0.06 <.83 acres & non-contiguous
889	10 LOTS 12,14	404 FORREST AVENUE	WARD, DOUGLAS M	1	0.05 <.83 acres & non-contiguous
889	76	BAY WAY	GARBARINO, DOMENICA	1	0.05 <.83 acres & non-contiguous
889	53	BARRAMORE AVENUE	VALENTE, S & PALOMBELLA, A ETAL	1	0.06 <.83 acres & non-contiguous
889	51	BARRAMORE AVENUE	VALENTE, S & PALOMBELLA, A ETAL	1	0.06 <.83 acres & non-contiguous
889	49	BARRAMORE AVENUE	VALENTE, S & PALOMBELLA, A ETAL	1	0.05 <.83 acres & non-contiguous
889	47 LOTS 49,51,53,55,57	BARRAMORE AVENUE	VALENTE, S & PALOMBELLA, A ETAL	1	0.06 <.83 acres & non-contiguous
889	69	BARRAMORE AVENUE	ALLEN, PATRICK E	1	0.06 <.83 acres & non-contiguous
889	67 LOT 69	BARRAMORE AVENUE	ALLEN, PATRICK E	1	0.05 <.83 acres & non-contiguous
889	32	FORREST AVENUE	CIRILLO, LEONARDO & GENNARA	1	0.05 <.83 acres & non-contiguous
889	30 LOT 32	FORREST AVENUE	CIRILLO, LEONARDO & GENNARA	1	0.05 <.83 acres & non-contiguous
889	72 LOTS 73 THRU 77	BAY WAY	GARBARINO, DOMENICA	1	0.05 <.83 acres & non-contiguous
889	71	BARRAMORE AVENUE	U S LEISURE LANDS INC	1	0.07 <.83 acres & non-contiguous
889	70 LOT 71	BARRAMORE AVENUE	U S LEISURE LANDS INC	1	0.06 <.83 acres & non-contiguous
889	73	BAY WAY	GARBARINO, DOMENICA	1	0.05 <.83 acres & non-contiguous
890	66 LOTS 67,68,69	BAY WAY	PANISCOTTI, DOMINICK	1	0.05 <.83 acres & non-contiguous
890	44 LOTS 46,48,50	DREW AVENUE	MARZOCCA, PETER & MARIA	1	0.06 <.83 acres & non-contiguous
890	69	BAY WAY	PANISCOTTI, DOMINICK	1	0.05 <.83 acres & non-contiguous
890	58	DREW AVENUE	PAPPAGALLO, VINCENT & DEBRA	1	0.14 <.83 acres & non-contiguous
890	50	DREW AVENUE	MARZOCCA, PETER & MARIA	1	0.05 <.83 acres & non-contiguous
890	48	DREW AVENUE	MARZOCCA, PETER & MARIA	1	0.06 <.83 acres & non-contiguous
890	67	BAY WAY	PANISCOTTI, DOMINICK	1	0.05 <.83 acres & non-contiguous
890	46	DREW AVENUE	MARZOCCA, PETER & MARIA	1	0.05 <.83 acres & non-contiguous
890	68	BAY WAY	PANISCOTTI, DOMINICK	1	0.05 <.83 acres & non-contiguous
890	56	DREW AVENUE	PAPPAGALLO, VINCENT & DEBRA	1	0.05 <.83 acres & non-contiguous
890	54	DREW AVENUE	PAPPAGALLO, VINCENT & DEBRA	1	0.06 <.83 acres & non-contiguous
890	52 LOTS 54,56,58	DREW AVENUE	PAPPAGALLO, VINCENT & DEBRA	1	0.06 <.83 acres & non-contiguous
891	45	DREW AVENUE	BERARD, ARNOLD G	1	0.05 <.83 acres & non-contiguous
891	47	DREW AVENUE	BERARD, ARNOLD G	1	0.06 <.83 acres & non-contiguous
891	48 LOTS 56,57,58 & 59	BAY WAY	WEBER, GEORGIANNA C/O MASSEY	1	0.14 <.83 acres & non-contiguous
891	57	BAY WAY	WEBER, GEORGIANNA C/O MASSEY	1	0.05 <.83 acres & non-contiguous
891	56	BAY WAY	WEBER, GEORGIANNA C/O MASSEY	1	0.05 <.83 acres & non-contiguous
891	59	BAY WAY	WEBER, GEORGIANNA C/O MASSEY	1	0.06 <.83 acres & non-contiguous
891	58	BAY WAY	WEBER, GEORGIANNA C/O MASSEY	1	0.05 <.83 acres & non-contiguous
891	43 LOTS 45,47	DREW AVENUE	BERARD, ARNOLD G	1	0.06 <.83 acres & non-contiguous
891	41	DREW AVENUE	LEONE, FELICE & LAURA	1	0.06 <.83 acres & non-contiguous
891	39 LOT 41	DREW AVENUE	LEONE, FELICE & LAURA	1	0.05 <.83 acres & non-contiguous
891	37	DREW AVENUE	LEONE, FELICE	1	0.06 <.83 acres & non-contiguous
894	1 LOTS 3,5,7	HAZELTON AVENUE	COLONNA, LARRY	1	0.08 <.83 acres & non-contiguous
894	5	HAZELTON AVENUE	COLONNA, LARRY	1	0.06 <.83 acres & non-contiguous
894	3	HAZELTON AVENUE	COLONNA, LARRY	1	0.06 <.83 acres & non-contiguous
894	47	HAZELTON AVENUE	LEEMAN, JAMES	1	0.06 <.83 acres & non-contiguous
894	48	PINE STREET	TCHAPLYGIN, JAMES M & MARIA S	1	0.06 <.83 acres & non-contiguous
894	52	ROGERS ST & HAZELTON	LEEMAN, GEORGE	1	0.06 <.83 acres & non-contiguous



894	49 LOTS 50, 51, 52	ROGERS ST & HAZELTON	LEEMAN, GEORGE	1	0.06	Outside of Sewer Service Area
894	17 LOTS 19,21&23	HAZELTON AVENUE	PECORARO, PASQUALE J & BARBARA	1	0.06	Outside of Sewer Service Area
894	42 LOTS 44,46,48	PINE STREET	TCHAPLYGIN, JAMES M & MARIA S	1	0.06	Outside of Sewer Service Area
894	41 LOTS 43,45,47	HAZELTON AVENUE	LEEMAN, JAMES	1	0.06	Outside of Sewer Service Area
894	33 LOTS 35, 37, 39	HAZELTON AVENUE	LEEMAN, GEORGE	1	0.06	Outside of Sewer Service Area
894	9 LOTS 11,13,15	HAZELTON AVENUE	NORLING,DAVID E & ARLENE M	1	0.06	Outside of Sewer Service Area
895	21 LOTS 23,25,27	PREDMORE AVENUE	NATOLI, PATRICK A & NOELLE L ETALS	1	0.06	Outside of Sewer Service Area
895	26 LOTS 28,30,32	HAZELTON AVENUE	HUGHES, GEORGE L	1	0.06	Outside of Sewer Service Area
895	53 LOTS 54,55,56	HAZELTON AVENUE	CYR,RICHARD J & CAROLA C/O MANIA,S	1	0.06	Outside of Sewer Service Area
895	42 LOTS 44,46,48	HAZELTON AVENUE	SCHIANO DI SCIOARRO,SALVATORE & ROSA	1	0.06	Outside of Sewer Service Area
895	33 LOTS 35, 37, 39	PREDMORE AVENUE	HOLLAND, MICHAEL & MARIA A	1	0.06	Outside of Sewer Service Area
895	34 LOTS 36,38,40	HAZELTON AVENUE	CURL,NELSON W & M V C/O GUILLERME,L	1	0.06	Outside of Sewer Service Area
895	15 LOTS 17,19	PREDMORE AVENUE	DIFRANCESCO, MICHAEL A & PATRICIA	1	0.06	Outside of Sewer Service Area
895	18 LOTS 20,22,24	HAZELTON AVENUE	SCOTT, FRANK S III	1	0.06	Outside of Sewer Service Area
897	25	CLAIRMORE AVENUE	DLCHASKEY, RICHARD	1	0.06	<.83 acres & non-contiguous
897	23 LOT 25	CLAIRMORE AVENUE	DLCHASKEY, RICHARD	1	0.06	<.83 acres & non-contiguous
899	23	ROGERS STREET	DE PIETRO, ANN H	1	0.06	<.83 acres & non-contiguous
899	24	ROGERS STREET	DE PIETRO, ANN H	1	0.06	<.83 acres & non-contiguous
899	22	ROGERS STREET	DE PIETRO, ANN H	1	0.06	<.83 acres & non-contiguous
899	25	ROGERS STREET	DE PIETRO, ANN H	1	0.05	<.83 acres & non-contiguous
899	18 19 THRU 25	ROGERS STREET	DE PIETRO, ANN H	1	0.06	Outside of Sewer Service Area
900	6 LOTS 8,10,12,14&16	ROGERS STREET	NASSAU MARINA HOLDINGS,LLC	1	0.07	Outside of Sewer Service Area
900	5 LOTS 7,9,11,13,15	BAY WAY	DICKSON, ALLAN J & GRACE B	1	0.05	Outside of Sewer Service Area
900	1 LOTS 2,3,4	BAY WAY	NASSAU MARINA HOLDINGS,LLC	1	0.04	Outside of Sewer Service Area
901	1 LOTS 2,3,4,5	BAY WAY	BORIO, LAWRENCE & MILDRED ET AL	1	0.15	Outside of Sewer Service Area
904	24 LOTS 25-31	RIVIERA & TERRY AVE	HENRIQUES PROPERTIES LLC	1	0.05	Outside of Sewer Service Area
904	16 LOTS 17 THRU 23	TERRY AVENUE	BORIO, LAWRENCE & MILDRED ET AL	1	0.05	Outside of Sewer Service Area
904	1 LOTS 2-15 & 32-47	BAY WAY-TERRY AVE-ET	HENRIQUES PROPERTIES LLC	1	0.06	Outside of Sewer Service Area
905	10 LOTS 12,14,16	BARRAMORE AVENUE	NASSAU MARINA HOLDINGS,LLC	1	0.08	Outside of Sewer Service Area
905	26 LOTS 28,30,32	BARRAMORE AVENUE	NASSAU MARINA HOLDINGS,LLC	1	0.07	Outside of Sewer Service Area
905	18 LOTS 20,22,24	BARRAMORE AVENUE	NASSAU MARINA HOLDINGS,LLC	1	0.07	Outside of Sewer Service Area
905	45 LOTS 46,47,48	BARRAMORE AVENUE	NASSAU MARINA HOLDINGS,LLC	1	0.08	Outside of Sewer Service Area
905	34 LOTS 36,38,40	BARRAMORE AVENUE	NASSAU MARINA HOLDINGS,LLC	1	0.07	Outside of Sewer Service Area
906	5 LOTS 6,7,8	ROGERS & FORREST AVE	NASSAU MARINA HOLDINGS,LLC	1	0.07	Outside of Sewer Service Area
906	10 LOTS 12,14,16	FORREST AVENUE	NASSAU MARINA HOLDINGS,LLC	1	0.08	Outside of Sewer Service Area
906	18 LOTS 20,22,24	FORREST AVENUE	NASSAU MARINA HOLDINGS,LLC	1	0.07	Outside of Sewer Service Area
906	45 LOTS 46,47,48	FORREST AVENUE	NASSAU MARINA HOLDINGS,LLC	1	0.07	Outside of Sewer Service Area
906	34 LOTS 36,38,40	FORREST AVENUE	NASSAU MARINA HOLDINGS,LLC	1	0.07	Outside of Sewer Service Area
906	26 LOTS 28,30,32	FORREST AVENUE	NASSAU MARINA HOLDINGS,LLC	1	0.07	Outside of Sewer Service Area
906	41 LOTS 42,43,44	BARRAMORE AVENUE	NASSAU MARINA HOLDINGS,LLC	1	0.13	Outside of Sewer Service Area
906	33 LOTS 35,37,39	BARRAMORE AVENUE	NASSAU MARINA HOLDINGS,LLC	1	0.07	Outside of Sewer Service Area
906	1 LOTS 2,3,4	BARRAMORE AND ROGE	NASSAU MARINA HOLDINGS,LLC	1	0.07	Outside of Sewer Service Area
906	25 LOTS 27,29,31	BARRAMORE AVENUE	NASSAU MARINA HOLDINGS,LLC	1	0.07	Outside of Sewer Service Area
906	17 LOTS 19,21,23	BARRAMORE AVENUE	NASSAU MARINA HOLDINGS,LLC	1	0.07	Outside of Sewer Service Area
906	9 LOTS 11,13,15	BARRAMORE AVENUE	NASSAU MARINA HOLDINGS,LLC	1	0.08	Outside of Sewer Service Area
907	40	616 DREW AVENUE	B & T QUALITY BUILDERS INC	1	0.05	<.83 acres & non-contiguous
907	16	604 DREW AVENUE	CLEARY, WILLIAM J & DONNA	1	0.05	<.83 acres & non-contiguous
907	14	604 DREW AVENUE	CLEARY, WILLIAM J & DONNA	1	0.06	<.83 acres & non-contiguous
907	36	616 DREW AVENUE	B & T QUALITY BUILDERS INC	1	0.06	<.83 acres & non-contiguous
907	34 LOTS 36,38,40	616 DREW AVENUE	B & T QUALITY BUILDERS INC	1	0.05	<.83 acres & non-contiguous
907	21	FORREST AVENUE	NASSAU MARINA HOLDINGS,LLC	1	0.07	<.83 acres & non-contiguous
907	19	FORREST AVENUE	NASSAU MARINA HOLDINGS,LLC	1	0.07	<.83 acres & non-contiguous
907	17 LOTS 19,21,23	FORREST AVENUE	NASSAU MARINA HOLDINGS,LLC	1	0.07	<.83 acres & non-contiguous
907	12	604 DREW AVENUE	CLEARY, WILLIAM J & DONNA	1	0.05	<.83 acres & non-contiguous
907	10 LOTS 12,14,16	604 DREW AVENUE	CLEARY, WILLIAM J & DONNA	1	0.06	<.83 acres & non-contiguous
907	38	616 DREW AVENUE	B & T QUALITY BUILDERS INC	1	0.05	<.83 acres & non-contiguous
907	44	FORREST AVENUE	NASSAU MARINA HOLDINGS,LLC	1	0.07	<.83 acres & non-contiguous
907	32	DREW AVENUE	FAILLA, MICHAEL & ANTHONY J	1	0.05	<.83 acres & non-contiguous
907	30	DREW AVENUE	FAILLA, MICHAEL & ANTHONY J	1	0.05	<.83 acres & non-contiguous
907	28	DREW AVENUE	FAILLA, MICHAEL & ANTHONY J	1	0.06	<.83 acres & non-contiguous
907	26 LOTS 28,30,32	DREW AVENUE	FAILLA, MICHAEL & ANTHONY J	1	0.05	<.83 acres & non-contiguous
907	39	FORREST AVENUE	NASSAU MARINA HOLDINGS,LLC	1	0.07	<.83 acres & non-contiguous
907	15	FORREST AVENUE	NASSAU MARINA HOLDINGS,LLC	1	0.07	<.83 acres & non-contiguous
907	23	FORREST AVENUE	NASSAU MARINA HOLDINGS,LLC	1	0.07	<.83 acres & non-contiguous
907	13	FORREST AVENUE	NASSAU MARINA HOLDINGS,LLC	1	0.07	<.83 acres & non-contiguous
907	1 LOTS 2,3,4	ROGERS & FORREST AVE	NASSAU MARINA HOLDINGS,LLC	1	0.11	Outside of Sewer Service Area
907	34 LOTS 36,38,40	616 DREW AVENUE	B & T QUALITY BUILDERS INC	1	0.05	Outside of Sewer Service Area
907	17 LOTS 19,21,23	FORREST AVENUE	NASSAU MARINA HOLDINGS,LLC	1	0.07	Outside of Sewer Service Area
907	9 LOTS 11,13,15	FORREST AVENUE	NASSAU MARINA HOLDINGS,LLC	1	0.08	Outside of Sewer Service Area
907	10 LOTS 12,14,16	604 DREW AVENUE	CLEARY, WILLIAM J & DONNA	1	0.06	Outside of Sewer Service Area
907	26 LOTS 28,30,32	DREW AVENUE	FAILLA, MICHAEL & ANTHONY J	1	0.05	Outside of Sewer Service Area
907	41 LOTS 42,43,44	FORREST AVENUE	NASSAU MARINA HOLDINGS,LLC	1	0.11	Outside of Sewer Service Area
907	33 LOTS 35,37,39	FORREST AVENUE	NASSAU MARINA HOLDINGS,LLC	1	0.07	Outside of Sewer Service Area
907	25 LOTS 27,29,31	FORREST AVENUE	NASSAU MARINA HOLDINGS,LLC	1	0.07	Outside of Sewer Service Area
908	25 LOT 27	DREW AVENUE	BECKER, LINDA JAYNE	1	0.05	<.83 acres & non-contiguous
908	27	DREW AVENUE	BECKER, LINDA JAYNE	1	0.06	<.83 acres & non-contiguous
909	40	SINCLAIR AVENUE	U S LEISURE LANDS INC	1	0.05	<.83 acres & non-contiguous
909	47	SINCLAIR AVENUE	U S LEISURE LANDS INC	1	0.07	<.83 acres & non-contiguous
909	14 LOT 16,18	SINCLAIR AVENUE	FITZGIBBON, JAMES & TANNER, PAIGE	1	0.06	<.83 acres & non-contiguous
909	38 LOTS 40,47,48	SINCLAIR AVENUE	U S LEISURE LANDS INC	1	0.06	<.83 acres & non-contiguous
909	37 LOT 39	CLAIRMORE AVENUE	EASTPORT DEV CORP	1	0.06	<.83 acres & non-contiguous
909	35	CLAIRMORE AVENUE	EASTPORT DEV CORP	1	0.06	<.83 acres & non-contiguous
909	18	SINCLAIR AVENUE	FITZGIBBON, JAMES & TANNER, PAIGE	1	0.05	<.83 acres & non-contiguous
909	16	SINCLAIR AVENUE	FITZGIBBON, JAMES & TANNER, PAIGE	1	0.06	<.83 acres & non-contiguous
909	39	CLAIRMORE AVENUE	EASTPORT DEV CORP	1	0.06	<.83 acres & non-contiguous
909	48	SINCLAIR AVENUE	U S LEISURE LANDS INC	1	0.07	<.83 acres & non-contiguous
909	33 LOT 35	CLAIRMORE AVENUE	EASTPORT DEV CORP	1	0.06	<.83 acres & non-contiguous
909	38 LOTS 40,47,48	SINCLAIR AVENUE	U S LEISURE LANDS INC	1	0.06	Outside of Sewer Service Area
909	14 LOT 16,18	SINCLAIR AVENUE	FITZGIBBON, JAMES & TANNER, PAIGE	1	0.06	Outside of Sewer Service Area
911	5 6-40 EVEN,7,45,46,48	ROGERS STREET	MARNANE, SUZANNE	1	0.06	<.83 acres & non-contiguous
911	10	ROGERS STREET	MARNANE, SUZANNE	1	0.06	<.83 acres & non-contiguous
911	48	ROGERS STREET	MARNANE, SUZANNE	1	0.07	<.83 acres & non-contiguous
911	12	ROGERS STREET	MARNANE, SUZANNE	1	0.06	<.83 acres & non-contiguous
911	46	ROGERS STREET	MARNANE, SUZANNE	1	0.08	<.83 acres & non-contiguous
911	45	ROGERS STREET	MARNANE, SUZANNE	1	0.08	<.83 acres & non-contiguous
911	5 6-40 EVEN,7,45,46,48	ROGERS STREET	MARNANE, SUZANNE	1	0.06	Outside of Sewer Service Area
911	25 27,29,31	PREDMORE AVENUE	BUSCH, RICHARD W & SHARON L	1	0.06	Outside of Sewer Service Area
912	33	HAZELTON AVENUE	EASTPORT DEV CORP	1	0.06	Wetlands







926	44	821 SANDPIPER DRIVE	TOTH, GERALDINE	1	0.09 <.83 acres & non-contiguous
926	47	SANDPIPER DRIVE	U S LEISURE LANDS INC	1	0.14 <.83 acres & non-contiguous
926	2 <Null>	OXGOOSE DRIVE	BELLES, FRANK J & CAROL	1	0.09 Outside of Sewer Service Area
926	47 <Null>	SANDPIPER DRIVE	U S LEISURE LANDS INC	1	0.14 Outside of Sewer Service Area
928	1 LOT 2	OXGOOSE DRIVE	DANIELS, ROBERT E JR & CAROL S	1	0.05 <.83 acres & non-contiguous
928	2	OXGOOSE DRIVE	DANIELS, ROBERT E JR & CAROL S	1	0.06 <.83 acres & non-contiguous
929	40	SINCLAIR AVENUE	CIRILLO, LEONARDO & GENARA	1	0.06 <.83 acres & non-contiguous
929	28 LOTS 30,32	SINCLAIR AVENUE	KOSTROUN, WILLIAM	1	0.06 <.83 acres & non-contiguous
929	42	CLAIRMORE AVENUE	APPLEGATE, EDWARD A & KAREN W	1	0.06 <.83 acres & non-contiguous
929	36	SINCLAIR AVENUE	CIRILLO, LEONARDO & GENARA	1	0.05 <.83 acres & non-contiguous
929	34 LOTS 36,38,40	SINCLAIR AVENUE	CIRILLO, LEONARDO & GENARA	1	0.06 <.83 acres & non-contiguous
929	32	SINCLAIR AVENUE	KOSTROUN, WILLIAM	1	0.06 <.83 acres & non-contiguous
929	41 LOTS 42,43,44	CLAIRMORE AVENUE	APPLEGATE, EDWARD A & KAREN W	1	0.06 <.83 acres & non-contiguous
929	38	SINCLAIR AVENUE	CIRILLO, LEONARDO & GENARA	1	0.06 <.83 acres & non-contiguous
929	30	SINCLAIR AVENUE	KOSTROUN, WILLIAM	1	0.05 <.83 acres & non-contiguous
929	43	CLAIRMORE AVENUE	APPLEGATE, EDWARD A & KAREN W	1	0.06 <.83 acres & non-contiguous
929	20	SINCLAIR AVENUE	PAONE,AUGUSTINE & KEITH C/O PAONE,N	1	0.06 <.83 acres & non-contiguous
929	19	CLAIRMORE AVENUE	JNH FUNDING CORP	1	0.06 <.83 acres & non-contiguous
929	18	SINCLAIR AVENUE	PAONE,AUGUSTINE & KEITH C/O PAONE,N	1	0.06 <.83 acres & non-contiguous
929	16 LOTS 18,20	SINCLAIR AVENUE	PAONE,AUGUSTINE & KEITH C/O PAONE,N	1	0.06 <.83 acres & non-contiguous
929	44	CLAIRMORE AVENUE	APPLEGATE, EDWARD A & KAREN W	1	0.06 <.83 acres & non-contiguous
929	17	CLAIRMORE AVENUE	JNH FUNDING CORP	1	0.06 <.83 acres & non-contiguous
929	15	CLAIRMORE AVENUE	JNH FUNDING CORP	1	0.06 <.83 acres & non-contiguous
929	13 LOTS 15,17,19	CLAIRMORE AVENUE	JNH FUNDING CORP	1	0.06 <.83 acres & non-contiguous
930	2	DE GUISE STREET	GOMEZ, HAROLD EST C/O GOMEZ, GLADYS	1	0.06 <.83 acres & non-contiguous
930	39	817 SINCLAIR AVENUE	KOSTROUN, WILLIAM & MILDRED	1	0.06 <.83 acres & non-contiguous
930	3	DE GUISE STREET	GOMEZ, HAROLD EST C/O GOMEZ, GLADYS	1	0.06 <.83 acres & non-contiguous
930	43	BUNNELL STREET	CIRILLO, LEONARDO & GENNARA	1	0.06 <.83 acres & non-contiguous
930	4	DE GUISE STREET	GOMEZ, HAROLD EST C/O GOMEZ, GLADYS	1	0.06 <.83 acres & non-contiguous
930	42	BUNNELL STREET	CIRILLO, LEONARDO & GENNARA	1	0.06 <.83 acres & non-contiguous
930	41 LOTS 42,43,44	BUNNELL STREET	CIRILLO, LEONARDO & GENNARA	1	0.06 <.83 acres & non-contiguous
930	1 LOTS 2,3,4	DE GUISE STREET	GOMEZ, HAROLD EST C/O GOMEZ, GLADYS	1	0.07 <.83 acres & non-contiguous
930	44	BUNNELL STREET	CIRILLO, LEONARDO & GENNARA	1	0.06 <.83 acres & non-contiguous
930	29 LOTS 31,33	813 SINCLAIR AVENUE	KOSTROUN, WILLIAM & MILDRED	1	0.06 Outside of Sewer Service Area
930	35 LOTS 37,39	817 SINCLAIR AVENUE	KOSTROUN, WILLIAM & MILDRED	1	0.05 Outside of Sewer Service Area
930	41 LOTS 42,43,44	BUNNELL STREET	CIRILLO, LEONARDO & GENNARA	1	0.06 Outside of Sewer Service Area
931	39	PREDMORE AVENUE	EASTPORT DEV CORP	1	0.06 <.83 acres & non-contiguous
931	9 LOTS 11,13	PREDMORE AVENUE	EASTPORT DEV CORP	1	0.05 <.83 acres & non-contiguous
931	35	PREDMORE AVENUE	EASTPORT DEV CORP	1	0.05 <.83 acres & non-contiguous
931	33 LOTS 35,37,39	PREDMORE AVENUE	EASTPORT DEV CORP	1	0.06 <.83 acres & non-contiguous
931	13	PREDMORE AVENUE	EASTPORT DEV CORP	1	0.06 <.83 acres & non-contiguous
931	11	PREDMORE AVENUE	EASTPORT DEV CORP	1	0.05 <.83 acres & non-contiguous
931	37	PREDMORE AVENUE	EASTPORT DEV CORP	1	0.06 <.83 acres & non-contiguous
931	9 LOTS 11,13	PREDMORE AVENUE	EASTPORT DEV CORP	1	0.05 Outside of Sewer Service Area
931	33 LOTS 35,37,39	PREDMORE AVENUE	EASTPORT DEV CORP	1	0.06 Outside of Sewer Service Area
936	3	966 SEAGULL DRIVE	SANTONIELLO, ALBERT	1	0.09 <.83 acres & non-contiguous
937	4	MALLARD DRIVE	A & N DEVELOPEMENT COMPANY, LLC	1	0.12 <.83 acres & non-contiguous
938	6	MALLARD DRIVE	FLORON HOMES LLC	1	0.11 <.83 acres & non-contiguous
938	6 <Null>	MALLARD DRIVE	FLORON HOMES LLC	1	0.11 Outside of Sewer Service Area
944	18	MEADOW LARK DRIVE	SORRENTINO, BARBARA	1	0.43 <.83 acres & non-contiguous
944	18 <Null>	MEADOW LARK DRIVE	SORRENTINO, BARBARA	1	0.43 Outside of Sewer Service Area
945	1.01	MEADOW LARK DRIVE	FERREIRA, LUCIANO & M S C/O MASTERS	1	0.19 <.83 acres & non-contiguous
945	1.01 <Null>	MEADOW LARK DRIVE	FERREIRA, LUCIANO & M S C/O MASTERS	1	0.19 Outside of Sewer Service Area
946	9	MEADOW LARK DRIVE	CUOMO, VINCENT	1	0.11 <.83 acres & non-contiguous
947	13	CLAIRMORE AVENUE	LOUX, WAYNE & NANCY	1	0.13 <.83 acres & non-contiguous
947	2	CLAIRMORE AVENUE	BELLY, LUANNE	1	0.18 <.83 acres & non-contiguous
947	10	CLAIRMORE AVENUE	DAVIS, THOMAS JR	1	0.15 <.83 acres & non-contiguous
947	13 <Null>	CLAIRMORE AVENUE	LOUX, WAYNE & NANCY	1	0.13 Outside of Sewer Service Area
961	1	EAST HICKORY DRIVE	LAUREL COVE INC	1	21.43 Wetlands
961	1 <Null>	EAST HICKORY DRIVE	LAUREL COVE INC	1	21.43 Outside of Sewer Service Area
961	2 <Null>	CLAIRMORE AVE (END C	KING, THOMAS & JUDITH	1	19.13 Outside of Sewer Service Area
961	3 <Null>	PERCH CREEK AREA	LAUREL COVE INC	1	11.39 Outside of Sewer Service Area
961	8 LOT 10	SO. OF CEDAR CREEK	WHITTLE, GEORGE T	1	6.07 Outside of Sewer Service Area
961	6 LOT 7	SO. OF CEDAR CREEK	PEREIRA,MANUEL SR, MANUEL & JEFF	1	6.42 Outside of Sewer Service Area
961	4 LOTS 5,11	END OF FORREST ON BA	WHITTLE, GEORGE T	1	5.41 Outside of Sewer Service Area
970	1 <Null>	END OF LAUREL BLVD	CHAPMAN, WALTER H JR	1	2.22 Outside of Sewer Service Area
1001	3 <Null>	CEDAR SWAMP	MATUSKA, JOHN I & CHERYL C	1	16.58 Outside of Sewer Service Area
1002	1.05	OLD SHORE ROAD	LACEY SELF STORAGE LLC	1	17.45 Wetlands create access issues
1002	1.17	OLD SHORE ROAD	NOSTI, CAROLYN	1	1.04 Currently under construction- commercial use
1002	1.17 <Null>	OLD SHORE ROAD	NOSTI, CAROLYN	1	1.04 Outside of Sewer Service Area
1002	1.05 <Null>	OLD SHORE ROAD	LACEY SELF STORAGE LLC	1	17.45 Outside of Sewer Service Area
1002	5.01 <Null>	W OF RTE 9	BONBAR, LLC	1	68.96 Outside of Sewer Service Area
1024	2.14	CEDAR LAKE POINT (OFF	RIDGEMONT HOMES, INC	1	1.59 Lack of access
1024	2.14 <Null>	CEDAR LAKE POINT (OFF	RIDGEMONT HOMES, INC	1	1.59 Outside of Sewer Service Area
1024	18.01 <Null>	BEHIND PHEASANT RUN	HOVSONS INC	1	52.59 Outside of Sewer Service Area
1024.01	33	SQUIRE DRIVE	PHEASANT RUN HOMEOWNERS ASSOC	1	0.40 Private Open Space, part of subdivision
1024.02	29	LANCASTER COURT	PHEASANT RUN HOMEOWNERS ASSOC	1	3.47 Private Open Space, part of subdivision
1024.04	28	CANTERBURY DRIVE	PHEASANT RUN HOMEOWNERS ASSOC	1	1.98 Private Open Space, part of subdivision
1024.05	30	CLEARVIEW STREET	PHEASANT RUN HOMEOWNERS ASSOC	1	1.29 Private Open Space, part of subdivision
1024.06	47	JOFFRE & CANTERBURY	PHEASANT RUN HOMEOWNERS ASSOC	1	4.02 Private Open Space, part of subdivision
1024.07	29	CANTERBURY DRIVE	PHEASANT RUN HOMEOWNERS ASSOC	1	0.38 Private Open Space, part of subdivision
1024.08	7	PORTSMOUTH TO HAST	PHEASANT RUN HOMEOWNERS ASSOC	1	0.44 Private Open Space, part of subdivision
1024.08	7 <Null>	PORTSMOUTH TO HAST	PHEASANT RUN HOMEOWNERS ASSOC	1	0.44 Outside of Sewer Service Area
1024.09	9	LLEWELLYN PARKWAY	PHEASANT RUN HOMEOWNERS ASSOC	1	0.46 Private Open Space, part of subdivision
1024.09	9 <Null>	LLEWELLYN PARKWAY	PHEASANT RUN HOMEOWNERS ASSOC	1	0.44 Outside of Sewer Service Area
1024.1	32	CANTERBURY DRIVE	PHEASANT RUN HOMEOWNERS ASSOC	1	1.18 Private Open Space, part of subdivision
1024.1	31	BROOKDALE DRIVE	PHEASANT RUN HOMEOWNERS ASSOC	1	0.57 Private Open Space, part of subdivision
1024.11	57	HASTINGS DRIVE, ETC	PHEASANT RUN HOMEOWNERS ASSOC	1	3.63 Private Open Space, part of subdivision
1024.12	35	BROOKDALE DRIVE	PHEASANT RUN HOMEOWNERS ASSOC	1	2.00 Private Open Space, part of subdivision
1024.13	59	BROOKDALE DRIVE, ETC	PHEASANT RUN HOMEOWNERS ASSOC	1	5.00 Private Open Space, part of subdivision
1024.14	22	LLEWELLYN PKWY	PHEASANT RUN HOMEOWNERS ASSOC	1	0.14 Private Open Space, part of subdivision
1024.14	22 <Null>	LLEWELLYN PKWY	PHEASANT RUN HOMEOWNERS ASSOC	1	0.14 Outside of Sewer Service Area
1024.15	43.01	SHEFFIELD DRIVE	PHEASANT RUN HOMEOWNERS ASSOC	1	0.68 Private Open Space, part of subdivision
1024.15	1	SHEFFIELD DRIVE	PHEASANT RUN HOMEOWNERS ASSOC	1	0.23 Private Open Space, part of subdivision
1024.15	43.02	SHEFFIELD DRIVE	PHEASANT RUN HOMEOWNERS ASSOC	1	1.35 Private Open Space, part of subdivision
1024.15	43	SHEFFIELD DRIVE	PHEASANT RUN HOMEOWNERS ASSOC	1	51.83 Private Open Space, part of subdivision
1024.15	43.01 <Null>	SHEFFIELD DRIVE	PHEASANT RUN HOMEOWNERS ASSOC	1	0.68 Outside of Sewer Service Area
1024.15	1 <Null>	SHEFFIELD DRIVE	PHEASANT RUN HOMEOWNERS ASSOC	1	0.23 Outside of Sewer Service Area



1024.15	43.02 <Null>	SHEFFIELD DRIVE	PHEASANT RUN HOMEOWNERS ASSOC	1	1.35	Outside of Sewer Service Area
1024.15	43 <Null>	SHEFFIELD DRIVE	PHEASANT RUN HOMEOWNERS ASSOC	1	51.83	Outside of Sewer Service Area
1024.26	5	WOODSIDE ROAD	CASTERNOVIA, IRENE Y	1	0.28	<.83 acres & non-contiguous
1026	3	NO OF TAYLOR LANE	REEVES, MARSHALL & BEVERLY	1	0.04	<.83 acres & non-contiguous
1026	4	TAYLOR LANE (OFF OF)	GOUGH, JOSEPH E	1	0.49	<.83 acres & non-contiguous
1026	7.02	1214 TAYLOR LANE	RICCIO, JOSEPH & JESSICA	1	0.17	Approved for Development, construction started or completed
1026	7.04	100 CAPT.GIGLIO WAY	CYPRESS COMMUNITIES, LLC	1	0.21	Approved for Development, construction started or completed
1026	7.05	CAPTAIN GIGLIO WAY	G.S. REALTY CORP	1	0.19	Approved for Development, construction started or completed
1026	7.07	103 CAPTAIN GIGLIO W/	KURILLA, ANTHONY J & SARAH	1	0.30	Approved for Development, construction started or completed
1026	7.09	CAPTAIN GIGLIO WAY	G.S. REALTY CORP	1	0.30	Approved for Development, construction started or completed
1026	7.08	104 CAPTAIN GIGLIO W/	CYPRESS COMMUNITIES LLC	1	0.24	Approved for Development, construction started or completed
1026	7.1	CAPTAIN GIGLIO WAY	G.S. REALTY CORP	1	0.25	Approved for Development, construction started or completed
1026	7.11	107 CAPTAIN GIGLIO W/	ZIOBRO, MICHAEL & CORNELIA	1	0.34	Approved for Development, construction started or completed
1026	7.12	108 CAPTAIN GIGLIO W/	CYPRESS COMMUNITIES, LLC	1	0.18	Approved for Development, construction started or completed
1026	7.13	CAPTAIN GIGLIO WAY	G.S. REALTY CORP	1	0.18	Approved for Development, construction started or completed
1026	7.14	CAPTAIN GIGLIO WAY	G.S. REALTY CORP	1	0.23	Approved for Development, construction started or completed
1026	7.15	CAPTAIN GIGLIO WAY	G.S. REALTY CORP	1	0.34	Approved for Development, construction started or completed
1026	7.16	112 CAPTAIN GIGLIO W/	CYPRESS COMMUNITIES, LLC	1	0.38	Approved for Development, construction started or completed
1026	7.17	CAPTAIN GIGLIO WAY	G.S. REALTY CORP	1	0.43	Approved for Development, construction started or completed
1026	7.06	CAPTAIN GIGLIO WAY	G.S. REALTY CORP	1	0.24	Approved for Development, construction started or completed
1026	7.01	TAYLOR LANE	G.S. REALTY CORP	1	0.19	Approved for Development, construction started or completed
1026	7.03	TAYLOR LANE	G.S. REALTY CORP	1	0.18	Approved for Development, construction started or completed
1026	14.04	TAYLOR LANE	HILL, ROBERT E & THERESA	1	0.59	<.83 acres & non-contiguous
1101	7 LOT 8,11,12	PINE STREET	LASSO, ALBERT S & ROSE J	1	0.05	Outside of Sewer Service Area
1101	1 LOTS 2,3,4	PINE STREET	PASCO, MARK & KAREN ZABOROWSKI	1	0.05	Outside of Sewer Service Area
1101	21 LOT 22	PINE STREET	PASCO, MARK & KAREN ZABOROWSKI	1	0.05	Outside of Sewer Service Area
1101	19 LOT 20	PINE STREET	ROENBECK, MARY C/O WEIDLINGER,CAROL	1	0.05	Outside of Sewer Service Area
1101	15 LOT 16	PINE STREET	LASSO, ALBERT S & ROSE J	1	0.04	Outside of Sewer Service Area
1101	13 LOT 14	PINE STREET	REPLIER, M M ET ALS C/O MALONE, E	1	0.04	Outside of Sewer Service Area
1102	17 LOT 18	PINE STREET	GREIDANUS, KENNETH C	1	0.05	Outside of Sewer Service Area
1102	11 LOT 12,13,14,15,16	PINE STREET	CASALE, JOHN A	1	0.05	Outside of Sewer Service Area
1103	4 LOT 5	PINE STREET	MANTIE, REINHOLD	1	0.05	Outside of Sewer Service Area
1104	38 LOT 39	STATE STREET	MURPHY, MRS. MARIE C/O MURPHY,JOHN	1	0.04	Outside of Sewer Service Area
1104	44 LOT 45	STATE STREET	STEFANACCI, ANTHONY C/O LLOYD, M	1	0.05	Outside of Sewer Service Area
1104	40 LOT 41	STATE STREET	WARGO, A C/O I PARKER	1	0.05	Outside of Sewer Service Area
1104	28 LOT 29 THRU 35	BRITTON AVENUE	BONSANGUE, CHARLES TRUST	1	0.05	Outside of Sewer Service Area
1105	22 LOTS 23,24,25	PINE STREET	GODIER, TRACY	1	0.05	Outside of Sewer Service Area
1105	15 LOT 16,17	PINE STREET	SCHUMACHER, AUDREY E & ARTHUR P	1	0.04	Outside of Sewer Service Area
1105	7 LOT 8	BRITTON AVENUE	N J CONSERVATION FOUNDATION	1	0.05	Outside of Sewer Service Area
1105	11 12,13,14	PINE STREET	NEW JERSEY CONSERVATION FOUNDATION	1	0.05	Outside of Sewer Service Area
1105	5 LOT 6	BRITTON AVENUE	HETYEI, ALEXANDER, JR	1	0.04	Outside of Sewer Service Area
1105	43 LOTS 44 THRU 50	STATE STREET	DICESARE, KATHLEEN M	1	0.04	Outside of Sewer Service Area
1105	26 LOT 27 THRU 33	LOCUST AVENUE	PIRCHIO, JOHN J & FRANCES E	1	0.05	Outside of Sewer Service Area
1105	34 LOT 35	LOCUST AVENUE	HENDRICKSEN, EMILY C/O HENDRICKSEN,	1	0.04	Outside of Sewer Service Area
1105	3 LOTS 4,20,21	BRITTON AVE & PINE ST	SCHUMACHER, MARGARET A	1	0.04	Outside of Sewer Service Area
1106	6 LOTS 7 THRU 10	LOCUST AVENUE	SAMLER, NADINE	1	0.05	Outside of Sewer Service Area
1106	36 LOT 37	STATE STREET	REYELT, WALTER J & LILLY	1	0.05	Outside of Sewer Service Area
1106	16 LOTS 17 THRU 26	PINE STREET	SAMLER, NADINE	1	0.05	Outside of Sewer Service Area
1106	39 LOT 40,41,42	STATE STREET	ORLUICK,JOHN W SR & G A C/O ORLUICK,J	1	0.05	Outside of Sewer Service Area
1106	11 LOT 12	PINE STREET	HAMILTON, CHARLES T & FRANCES	1	0.05	Outside of Sewer Service Area
1106	43 LOT 44	STATE STREET	PATUCEK, JOSEPHINE C/O DAINO, P	1	0.05	Outside of Sewer Service Area
1106	1 LOT 2	LOCUST AVENUE	SAMLER, NADINE	1	0.05	Outside of Sewer Service Area
1107	33 LOT 34 THRU 38	OCEAN STREET	VITAGLIANO, F & H C/O F VITAGLIANO	1	0.04	Outside of Sewer Service Area
1107	15 LOTS 16 THRU 28	STATE STREET	LAKE RIVIERA CO, LP	1	0.04	Outside of Sewer Service Area
1107	5 LOT 6	LOCUST AVENUE	O'DONNELL, JEANNE	1	0.04	Outside of Sewer Service Area
1107	44 LOT 45	OCEAN STREET	ABRAHAMSEN, HAROLD & CHARLOTTE	1	0.04	Outside of Sewer Service Area
1107	13 LOT 14	STATE STREET	ROTH, JOSEPH A	1	0.04	Outside of Sewer Service Area
1107	11 LOT 12	STATE STREET	ROTH, JOSEPH A	1	0.05	Outside of Sewer Service Area
1107	39 LOT 40,41,42	OCEAN STREET	LAWRENCE, WILLIAM L	1	0.05	Outside of Sewer Service Area
1107	1 LOT 2,3,4	LOCUST AVENUE	ABRAHAMSEN, HAROLD A SR & CHARLOTTE	1	0.05	Outside of Sewer Service Area
1108	39 LOT 40,42,43	OCEAN STREET	SCHUMACHER, AUDREY E & ARTHUR P	1	0.04	Outside of Sewer Service Area
1108	28 LOT 29 THRU 35	LOCUST AVENUE	VITAGLIANO, FRANCESCO & HELEN	1	0.05	Outside of Sewer Service Area
1108	20 LOT 21	STATE STREET	DIESSNER, JOHN F	1	0.04	Outside of Sewer Service Area
1108	18 LOT 19	STATE STREET	NEW JERSEY CONSERVATION FOUNDATION	1	0.04	Outside of Sewer Service Area
1108	1 LOT 2 THRU 6	BRITTON AVENUE	ORLUICK,JOHN W SR & G A C/O ORLUICK,J	1	0.05	Outside of Sewer Service Area
1109	41 LOT 42	OCEAN STREET	DEL CORSO, S JR & CERULLO, M ET ALS	1	0.05	Outside of Sewer Service Area
1109	39 LOT 40	OCEAN STREET	BALDECCHI, MRS RUBY	1	0.04	Outside of Sewer Service Area
1109	29 LOT 30	BRITTON AVENUE	CLARKSON, MARGARET O	1	0.05	Outside of Sewer Service Area
1109	27 LOT 28	BRITTON AVENUE	MELFI, BENJAMIN C/O LIGHT, J	1	0.05	Outside of Sewer Service Area
1109	25 LOT 26	STATE STREET	CIGOL, FRANK C/O DORIS V CIGOL	1	0.04	Outside of Sewer Service Area
1109	33 LOT 34,35,36	BRITTON AVENUE	NOLL, ARLENE B	1	0.05	Outside of Sewer Service Area
1109	31 LOT 32	BRITTON AVENUE	NOLL, ARLENE B	1	0.05	Outside of Sewer Service Area
1109	47 LOT 48	OCEAN STREET	DELANEY, MRS LEO C/O KINGSTON, M	1	0.04	Outside of Sewer Service Area
1110	29 LOT 30	OCEAN STREET	FIERRO, ROBERT A & ARTHUR M	1	0.04	Outside of Sewer Service Area
1110	35 LOT 36,37,38	BRITTON AVENUE	ORLUICK,JOHN W SR & G A C/O ORLUICK,J	1	0.05	Outside of Sewer Service Area
1110	39 LOT 40	BRITTON AVENUE	MALONEY, MARY C/O PAULINE HUESTON	1	0.04	Outside of Sewer Service Area
1110	20 LOT 21 THRU 28	OCEAN STREET	VANDER ZEE, ANN C/O BETZ, JUDITH J	1	0.07	Outside of Sewer Service Area
1110	49 LOT 50	FAIRVIEW STREET	REALTY PROPERTIES INC	1	0.05	Outside of Sewer Service Area
1110	17 LOT 18	FAIRVIEW STREET	BROWN, MRS F C/O HUGO V FISCHER	1	0.04	Outside of Sewer Service Area
1110	1 LOT 2	LIBERTY & FAIRVIEW ST	NEW JERSEY CONSERVATION FOUNDATION	1	0.05	Outside of Sewer Service Area
1111	30 LOT 31	LOCUST AVENUE	CORBETT, DAVID G & SYLVIA	1	0.05	Outside of Sewer Service Area
1111	22 LOT 23	OCEAN STREET	N J CONSERVATION FOUNDATION	1	0.05	Outside of Sewer Service Area
1111	38 LOT 39 THRU 43	FAIRVIEW STREET	BOTTITA, CHARLES	1	0.04	Outside of Sewer Service Area
1111	18 LOT 19	OCEAN STREET	REALTY PROPERTIES INC	1	0.04	Outside of Sewer Service Area
1112	27	OCEAN STREET	LAKE RIVIERA CO, LP	1	0.04	<.83 acres & non-contiguous
1112	28	OCEAN STREET	LAKE RIVIERA CO, LP	1	0.03	<.83 acres & non-contiguous
1112	7 LOT 8	LOCUST AVENUE	WARD, M EST C/O MRS JULIA THOMAS	1	0.05	Outside of Sewer Service Area
1112	1 LOT 2,3,4	LOCUST AVENUE	BONSANGUE, CHARLES TRUST	1	0.05	Outside of Sewer Service Area
1112	16 LOTS 17 THRU 29	OCEAN STREET	LAKE RIVIERA CO, LP	1	0.05	Outside of Sewer Service Area
1112	34 <Null>	FAIRVIEW STREET	JONES, FAY	1	0.04	Outside of Sewer Service Area
1112	35 LOT 36	FAIRVIEW AVENUE	JONES, FAY	1	0.05	Outside of Sewer Service Area
1112	9 LOT 10	LOCUST AVENUE	NEW JERSEY CONSERVATION FOUNDATION	1	0.04	Outside of Sewer Service Area
1112	11 LOT 12,13,14,15	OCEAN STREET	NEW JERSEY CONSERVATION FOUNDATION	1	0.05	Outside of Sewer Service Area
1113	39	CLEARVIEW STREET	LAKE RIVIERA CO, LP	1	0.03	<.83 acres & non-contiguous
1113	26 LOTS 27 THRU 39	CLEARVIEW STREET	LAKE RIVIERA CO, LP	1	0.02	<.83 acres & non-contiguous
1113	16 LOTS 17	FAIRVIEW STREET	BURRITT, WRAY & EVELYN	1	0.04	Outside of Sewer Service Area
1113	14 LOT 15	FAIRVIEW STREET	QUINN, RONALD J & JOSEPH G	1	0.05	Outside of Sewer Service Area
1113	18 LOTS 19	FAIRVIEW STREET	BURRITT, WRAY & EVELYN	1	0.05	Outside of Sewer Service Area



1113	9 LOT 10	LOCUST STREET	DELLECHIAIE, JOSEPH	1	0.05 Outside of Sewer Service Area
1113	1 LOTS 2 THRU 8	LOCUST AVENUE	LAKE RIVIERA CO, LP	1	0.04 Outside of Sewer Service Area
1114	24 LOT 25	FAIRVIEW STREET	NEW JERSEY CONSERVATION FOUNDATION	1	0.04 Outside of Sewer Service Area
1114	15 LOT 16	FAIRVIEW STREET	LEASE, JEFFREY & JOHN LEASE	1	0.04 Outside of Sewer Service Area
1114	32 LOT 33	LOCUST AVENUE	NEW JERSEY CONSERVATION FOUNDATION	1	0.05 Outside of Sewer Service Area
1114	37 LOT 38	CLEARVIEW STREET	BAXENDALE, DOROTHY N	1	0.05 Outside of Sewer Service Area
1114	19 LOT 20,22,23	FAIRVIEW STREET	LEASE, STANLEY & JUNE	1	0.05 Outside of Sewer Service Area
1114	45 LOT 46	CLEARVIEW STREET	VON SUSKIL, ALICE C/O H VON SUSKIL	1	0.05 Outside of Sewer Service Area
1114	47 LOT 48,49,50	CLEARVIEW STREET	DODD, C EST C/O VON SUSKIL, HARRY	1	0.05 Outside of Sewer Service Area
1114	5 LOT 6 THRU 14	BRITTON AVENUE	VITAGLIANO, FRANCESCO & HELEN	1	0.04 Outside of Sewer Service Area
1115	31 LOT 32	CLEARVIEW STREET	FLORIO, VAL CHARLES	1	0.04 Outside of Sewer Service Area
1115	29 LOT 30	BRITTON AVENUE	MC GARRY, WILLIAM T	1	0.04 Outside of Sewer Service Area
1115	1 LOT 2	LIBERTY AVENUE	REALTY PROPERTIES INC	1	0.05 Outside of Sewer Service Area
1115	4 LOT 5	LIBERTY AVENUE	QUINN, RONALD J & JOSEPH G	1	0.04 Outside of Sewer Service Area
1115	6 LOTS 7 THRU 16	FAIRVIEW STREET	LAKE RIVIERA CO, LP	1	0.05 Outside of Sewer Service Area
1115	21 LOT 22	BRITTON AVENUE	DANIELS, ROBERT E JR & CAROL S	1	0.05 Outside of Sewer Service Area
1115	33 LOTS 34 THRU 38	CLEARVIEW STREET	STEFFENS, MICHAEL T	1	0.04 Outside of Sewer Service Area
1115	39 LOT 40	CLEARVIEW STREET	BURROWS, JOHN A	1	0.05 Outside of Sewer Service Area
1115	41 LOT 42	CLEARVIEW STREET	DONADIO, TERI S	1	0.04 Outside of Sewer Service Area
1117	11 LOT 12	BROWN AVENUE	JOHNSON, EDWIN F C/O M MC KENZIE	1	0.04 Outside of Sewer Service Area
1119	11 LOTS 12,13,14	SUNSET AVENUE	TIERNEY, MICHAEL & ELLEN	1	0.05 Outside of Sewer Service Area
1119	9 LOT 10	IVY AVENUE	REALTY PROPERTIES INC	1	0.05 Outside of Sewer Service Area
1119	7 <Null>	IVY AVENUE	BELLOW, DEBORAH E	1	0.05 Outside of Sewer Service Area
1119	8 <Null>	IVY AVENUE	BELLOW, KATHY JO	1	0.04 Outside of Sewer Service Area
1120	1 LOTS 2,3,4	SUNSET AVENUE	STEFFENS, MICHAEL T	1	0.02 <.83 acres & non-contiguous
1120	9 LOT 10	ARCHER & CLEARVIEW	RYGIEL, LEON C/O RAMENTOL, PATRICIA	1	0.05 Outside of Sewer Service Area
1120	7 LOT 8	SUNSET AVENUE	KRIESIEN, JOHN A SR & MARGARET R	1	0.05 Outside of Sewer Service Area
1120	11 LOT 12	ARCHER AVENUE	REALTY PROPERTIES INC	1	0.05 Outside of Sewer Service Area
1121	9 LOT 10	SHRUB AVENUE	BELLAT, DORA G	1	0.05 Outside of Sewer Service Area
1121	11 LOT 12 THRU 16	SHRUB AVENUE	STORK, ALBERT & CROWD D & R	1	0.05 Outside of Sewer Service Area
1122	2	SHRUB AVENUE	PELENSKI, WALTER A JR	1	0.02 <.83 acres & non-contiguous
1122	15	LOCUST AVENUE	KIRK FAMILY TRUST	1	0.02 <.83 acres & non-contiguous
1122	1 LOTS 2 THRU 8	SHRUB AVENUE	PELENSKI, WALTER A JR	1	0.02 <.83 acres & non-contiguous
1122	16	LOCUST AVENUE	KIRK FAMILY TRUST	1	0.02 <.83 acres & non-contiguous
1122	11 LOT 12	LOCUST AVENUE	BENCIVENNE, CHARLES & JOSEPHINE	1	0.05 Outside of Sewer Service Area
1123	2	LOCUST & POE AVENUE	BOTTITA, CHARLES	1	0.02 <.83 acres & non-contiguous
1123	1 LOTS 2-6,11-14	LOCUST & POE AVENUE	BOTTITA, CHARLES	1	0.02 <.83 acres & non-contiguous
1123	7 LOT 8	LOCUST AVENUE	RYGIEL, LEON C/O RAMENTOL, PATRICIA	1	0.04 Outside of Sewer Service Area
1124	8	POE AVENUE	TAYLOR, CHONG	1	0.02 <.83 acres & non-contiguous
1124	4	POE AVENUE	TAYLOR, CHONG	1	0.02 <.83 acres & non-contiguous
1124	2	POE AVENUE	TAYLOR, CHONG	1	0.02 <.83 acres & non-contiguous
1124	6	POE AVENUE	TAYLOR, CHONG	1	0.02 <.83 acres & non-contiguous
1124	1 LOTS 2 THRU 8	POE AVENUE	TAYLOR, CHONG	1	0.02 <.83 acres & non-contiguous
1124	3	POE AVENUE	TAYLOR, CHONG	1	0.02 <.83 acres & non-contiguous
1124	5	POE AVENUE	TAYLOR, CHONG	1	0.02 <.83 acres & non-contiguous
1124	7	POE AVENUE	TAYLOR, CHONG	1	0.02 <.83 acres & non-contiguous
1125	37.01	CYPRESS STREET	G.S. REALTY CORP	1	0.23 Approved for Development, construction started or completed
1125	37.04	CYPRESS STREET	G.S. REALTY CORP	1	0.20 Approved for Development, construction started or completed
1125	37.03	CYPRESS STREET	G.S. REALTY CORP	1	0.19 Approved for Development, construction started or completed
1125	37.02	CYPRESS STREET	G.S. REALTY CORP	1	0.19 Approved for Development, construction started or completed
1128	22	KENNEBEC ROAD	PIROG, JOZEF	1	0.06 <.83 acres & non-contiguous
1128	19 LOTS 20,21,22	KENNEBEC ROAD	PIROG, JOZEF	1	0.10 <.83 acres & non-contiguous
1128	21	KENNEBEC ROAD	PIROG, JOZEF	1	0.06 <.83 acres & non-contiguous
1128	20	KENNEBEC ROAD	PIROG, JOZEF	1	0.08 <.83 acres & non-contiguous
1129	44	KENNEBEC ROAD	TOMASZEWICZ, EDWARD, BARBARA & DANA	1	0.06 <.83 acres & non-contiguous
1129	43	KENNEBEC ROAD	TOMASZEWICZ, EDWARD, BARBARA & DANA	1	0.06 <.83 acres & non-contiguous
1129	42 LOTS 43,44	KENNEBEC ROAD	TOMASZEWICZ, EDWARD, BARBARA & DANA	1	0.07 <.83 acres & non-contiguous
1129	42 LOTS 43,44	KENNEBEC ROAD	TOMASZEWICZ, EDWARD, BARBARA & DANA	1	0.07 Outside of Sewer Service Area
1134	7	EDGEMERE AVENUE	LIPTON, DAVID F	1	0.05 <.83 acres & non-contiguous
1134	6 LOT 7	EDGEMERE AVENUE	LIPTON, DAVID F	1	0.05 <.83 acres & non-contiguous
1136	25 LOT 26	LAKESIDE DRIVE SO	SANTANGELO, PETER & VERA	1	0.06 <.83 acres & non-contiguous
1136	26	LAKESIDE DRIVE SO	SANTANGELO, PETER & VERA	1	0.06 <.83 acres & non-contiguous
1136	10 LOT 11	LAKESIDE DRIVE SO	CHABOK, MARY ANN & STEPHEN H	1	0.05 <.83 acres & non-contiguous
1136	11	LAKESIDE DRIVE SO	CHABOK, MARY ANN & STEPHEN H	1	0.05 <.83 acres & non-contiguous
1136	25 LOT 26	LAKESIDE DRIVE SO	SANTANGELO, PETER & VERA	1	0.06 Outside of Sewer Service Area
1142	3	PARKER STREET	CAPOSELE, EDWARD & DENISE	1	0.06 <.83 acres & non-contiguous
1142	2	PARKER STREET	CAPOSELE, EDWARD & DENISE	1	0.06 <.83 acres & non-contiguous
1142	1 LOTS 2,3,4	PARKER STREET	CAPOSELE, EDWARD & DENISE	1	0.06 <.83 acres & non-contiguous
1142	4	PARKER STREET	CAPOSELE, EDWARD & DENISE	1	0.08 <.83 acres & non-contiguous
1144	20	OCEAN STREET	HOWLEY, JOSEPH F JR	1	0.06 <.83 acres & non-contiguous
1144	19 LOT 20	OCEAN STREET	HOWLEY, JOSEPH F JR	1	0.06 <.83 acres & non-contiguous
1144	14	OCEAN STREET	PERKINS, MICHAEL J	1	0.06 <.83 acres & non-contiguous
1144	13 LOT 14	OCEAN STREET	PERKINS, MICHAEL J	1	0.06 <.83 acres & non-contiguous
1147	21	SYLVANIA AVENUE	DOTO, LOUIS & LELA	1	0.05 <.83 acres & non-contiguous
1149	22	LAKESIDE DRIVE SO	NACCA, JOHN G & BARBARA A	1	0.05 <.83 acres & non-contiguous
1149	13	1208 LEGUENE AVENUE A.J. SKORA, INC.		1	0.05 <.83 acres & non-contiguous
1149	21 LOTS 22	LAKESIDE DRIVE SO	NACCA, JOHN G & BARBARA A	1	0.04 <.83 acres & non-contiguous
1149	12 13,14,15	1208 LEGUENE AVENUE A.J. SKORA, INC.		1	0.05 <.83 acres & non-contiguous
1149	15	1208 LEGUENE AVENUE A.J. SKORA, INC.		1	0.05 <.83 acres & non-contiguous
1149	30	LAKESIDE DRIVE SO	LONZSON, RICARDO & FRANCES	1	0.05 <.83 acres & non-contiguous
1149	29 LOT 30	LAKESIDE DRIVE SO	LONZSON, RICARDO & FRANCES	1	0.05 <.83 acres & non-contiguous
1149	14	1208 LEGUENE AVENUE A.J. SKORA, INC.		1	0.05 <.83 acres & non-contiguous
1155	2	LEGUENE AVENUE	JANECK, WALTER C/O JANECKA & C POA	1	0.05 <.83 acres & non-contiguous
1155	1 LOT 2	LEGUENE AVENUE	JANECK, WALTER C/O JANECKA & C POA	1	0.05 <.83 acres & non-contiguous
1157	31	N STREET	KEIM, CHRISTOPHER N & AUDREY R	1	0.05 <.83 acres & non-contiguous
1157	53	CLEARVIEW STREET	CANDELETTI, THERESA	1	0.05 <.83 acres & non-contiguous
1157	11	OLDS STREET	CANDELETTI, THERESA	1	0.05 <.83 acres & non-contiguous
1157	32	N STREET	KEIM, CHRISTOPHER N & AUDREY R	1	0.05 <.83 acres & non-contiguous
1157	12	OLDS STREET	CANDELETTI, THERESA	1	0.05 <.83 acres & non-contiguous
1157	28	N STREET	KEIM, CHRISTOPHER N & AUDREY R	1	0.05 <.83 acres & non-contiguous
1157	26 LOT 27 THRU 32,51	N STREET	KEIM, CHRISTOPHER N & AUDREY R	1	0.05 <.83 acres & non-contiguous
1157	29	N STREET	KEIM, CHRISTOPHER N & AUDREY R	1	0.05 <.83 acres & non-contiguous
1157	30	N STREET	KEIM, CHRISTOPHER N & AUDREY R	1	0.05 <.83 acres & non-contiguous
1157	10	OLDS STREET	CANDELETTI, THERESA	1	0.05 <.83 acres & non-contiguous
1157	51	N STREET	KEIM, CHRISTOPHER N & AUDREY R	1	0.05 <.83 acres & non-contiguous
1157	9 LOT 10,11,12,13	OLDS STREET	CANDELETTI, THERESA	1	0.05 <.83 acres & non-contiguous
1157	52 LOT 53	CLEARVIEW STREET	CANDELETTI, THERESA	1	0.05 <.83 acres & non-contiguous
1157	27	N STREET	KEIM, CHRISTOPHER N & AUDREY R	1	0.05 <.83 acres & non-contiguous



1157	13	OLDS STREET	CANDELETTI, THERESA	1	0.05 <.83 acres & non-contiguous
1158	38	N STREET	PANCOAST, WALTER G & FERN A	1	0.04 <.83 acres & non-contiguous
1158	49	OLDS ST & OCEAN	MEYH, GEORGE M JR & LOIS	1	0.10 <.83 acres & non-contiguous
1158	37	N STREET	ESTABROOK, ROGER & MARIAN	1	0.04 <.83 acres & non-contiguous
1158	32 LOT 33,34,35	N STREET	PLUNKETT, JOHN WILLIAM	1	0.04 <.83 acres & non-contiguous
1158	27	N STREET	PLUNKETT, JOHN W	1	0.04 <.83 acres & non-contiguous
1158	29	N STREET	BONSANGUE, CHARLES TRUST	1	0.04 <.83 acres & non-contiguous
1158	28 LOT 29,30,31	N STREET	BONSANGUE, CHARLES TRUST	1	0.04 <.83 acres & non-contiguous
1158	34	N STREET	PLUNKETT, JOHN WILLIAM	1	0.04 <.83 acres & non-contiguous
1158	40	N STREET	PANCOAST, WALTER G & FERN	1	0.04 <.83 acres & non-contiguous
1158	46	OCEAN STREET	DALLMEYER, JAMES W	1	0.04 <.83 acres & non-contiguous
1158	45	OCEAN STREET	DALLMEYER, JAMES W	1	0.05 <.83 acres & non-contiguous
1158	48	OCEAN STREET	PLUNKETT, JOHN WILLIAM	1	0.04 <.83 acres & non-contiguous
1158	26 LOT 27	N STREET	PLUNKETT, JOHN W	1	0.04 <.83 acres & non-contiguous
1158	31	N STREET	BONSANGUE, CHARLES TRUST	1	0.04 <.83 acres & non-contiguous
1158	30	N STREET	BONSANGUE, CHARLES TRUST	1	0.04 <.83 acres & non-contiguous
1158	47 LOT 48	OCEAN STREET	PLUNKETT, JOHN WILLIAM	1	0.05 <.83 acres & non-contiguous
1158	35	N STREET	PLUNKETT, JOHN WILLIAM	1	0.04 <.83 acres & non-contiguous
1158	33	N STREET	PLUNKETT, JOHN WILLIAM	1	0.04 <.83 acres & non-contiguous
1158	36 LOT 37	N STREET	ESTABROOK, ROGER & MARIAN	1	0.04 <.83 acres & non-contiguous
1158	39 LOT 40	N STREET	PANCOAST, WALTER G & FERN	1	0.04 <.83 acres & non-contiguous
1158	28 LOT 29,30,31	N STREET	BONSANGUE, CHARLES TRUST	1	0.04 Outside of Sewer Service Area
1158	26 LOT 27	N STREET	PLUNKETT, JOHN W	1	0.04 Outside of Sewer Service Area
1158	49 <Null>	OLDS ST & OCEAN	MEYH, GEORGE M JR & LOIS	1	0.10 Outside of Sewer Service Area
1158	38 <Null>	N STREET	PANCOAST, WALTER G & FERN A	1	0.04 Outside of Sewer Service Area
1158	47 LOT 48	OCEAN STREET	PLUNKETT, JOHN WILLIAM	1	0.05 Outside of Sewer Service Area
1158	32 LOT 33,34,35	N STREET	PLUNKETT, JOHN WILLIAM	1	0.04 Outside of Sewer Service Area
1158	41 LOTS 42,43,44,45,46	OCEAN STREET	DALLMEYER, JAMES W	1	0.04 Outside of Sewer Service Area
1158	39 LOT 40	N STREET	PANCOAST, WALTER G & FERN	1	0.04 Outside of Sewer Service Area
1158	36 LOT 37	N STREET	ESTABROOK, ROGER & MARIAN	1	0.04 Outside of Sewer Service Area
1159	27	N STREET	TORRELL, ANNE MARIE	1	0.05 <.83 acres & non-contiguous
1159	26 LOTS 27,28	N STREET	TORRELL, ANNE MARIE	1	0.05 <.83 acres & non-contiguous
1159	11	OLDS STREET	KARCHIK, RONALD R & PATRICIA	1	0.16 <.83 acres & non-contiguous
1159	28	N STREET	TORRELL, ANNE MARIE	1	0.13 <.83 acres & non-contiguous
1159	26 LOTS 27,28	N STREET	TORRELL, ANNE MARIE	1	0.05 Outside of Sewer Service Area
1159	11 <Null>	OLDS STREET	KARCHIK, RONALD R & PATRICIA	1	0.16 Outside of Sewer Service Area
1161	1 LOT 2 THRU 6	OCEAN STREET	SMITH, JEANNE MARIE	1	0.05 Outside of Sewer Service Area
1162	41 LOT 42	OCEAN STREET	PARKER, O A & H E C/O GAZZARA, V	1	0.05 Outside of Sewer Service Area
1162	33 LOT 34	M STREET	VERRIER, JEAN F	1	0.05 Outside of Sewer Service Area
1162	47 LOT 48,49,50	OCEAN STREET	BONSANGUE, CHARLES TRUST	1	0.05 Outside of Sewer Service Area
1162	5 6 THRU 13	N STREET	JADE FOUNDATION, LLC	1	0.05 Outside of Sewer Service Area
1162	27 LOT 28	M STREET	SMITH, JEANNE MARIE	1	0.05 Outside of Sewer Service Area
1162	1 LOTS 2,3,4	N ST	CLAYTON, LEWIS M	1	0.05 Outside of Sewer Service Area
1162	43 LOT 44	OCEAN STREET	CIANCIANO, CONSTANCE & LARUSSO L	1	0.05 Outside of Sewer Service Area
1163	2 LOT 3	N STREET	OPITZ, ALAN J & MEL E	1	0.05 <.83 acres & non-contiguous
1163	5	N STREET	BONSANGUE, CHARLES TRUST	1	0.05 <.83 acres & non-contiguous
1163	3	N STREET	OPITZ, ALAN J & MEL E	1	0.05 <.83 acres & non-contiguous
1163	4 LOT 5	N STREET	BONSANGUE, CHARLES TRUST	1	0.05 <.83 acres & non-contiguous
1169	48	FOCH AVENUE	MUMME, ELLEN	1	0.05 <.83 acres & non-contiguous
1169	44 LOTS 45,46	FOCH AVENUE	MUMME, CARL & ELLEN	1	0.05 <.83 acres & non-contiguous
1169	45	FOCH AVENUE	MUMME, CARL & ELLEN	1	0.05 <.83 acres & non-contiguous
1169	47 LOT 48	FOCH AVENUE	MUMME, ELLEN	1	0.05 <.83 acres & non-contiguous
1169	46	FOCH AVENUE	MUMME, CARL & ELLEN	1	0.05 <.83 acres & non-contiguous
1170	14	WOOD AVENUE	HART, HELEN	1	0.05 <.83 acres & non-contiguous
1170	13 LOT 14	WOOD AVENUE	HART, HELEN	1	0.04 <.83 acres & non-contiguous
1173	7 LOT 8	LAKESIDE DRIVE SO	LEASE, STANLEY E & JOHN D	1	0.06 <.83 acres & non-contiguous
1173	1 LOT 2	LAKESIDE DRIVE SO	LEASE, JOHN, JEFFREY & JUNE	1	0.05 <.83 acres & non-contiguous
1173	37 LOT 38	CIRCLE DRIVE	LEASE, STANLEY E	1	0.06 <.83 acres & non-contiguous
1173	4	LAKESIDE DRIVE SO	LEASE, JEFFREY R & JOHN D	1	0.06 <.83 acres & non-contiguous
1173	38	CIRCLE DRIVE	LEASE, STANLEY E	1	0.06 <.83 acres & non-contiguous
1173	28 LOT 29	CIRCLE DRIVE	LEASE, JUNE R	1	0.05 <.83 acres & non-contiguous
1173	2	LAKESIDE DRIVE SO	LEASE, JOHN, JEFFREY & JUNE	1	0.06 <.83 acres & non-contiguous
1173	8	LAKESIDE DRIVE SO	LEASE, STANLEY E & JOHN D	1	0.06 <.83 acres & non-contiguous
1173	29	CIRCLE DRIVE	LEASE, JUNE R	1	0.05 <.83 acres & non-contiguous
1173	3 LOT 4	LAKESIDE DRIVE SO	LEASE, JEFFREY R & JOHN D	1	0.05 <.83 acres & non-contiguous
1174	8	KAY STREET	PIERRO, STEVEN	1	0.05 <.83 acres & non-contiguous
1174	7 LOT 8	KAY STREET	PIERRO, STEVEN	1	0.05 <.83 acres & non-contiguous
1176	9	1346 LEE WAY	HOME ONE, LLC	1	0.09 <.83 acres & non-contiguous
1176	8 LOT 9	1346 LEE WAY	HOME ONE, LLC	1	0.08 <.83 acres & non-contiguous
1177	40	L STREET	LEMKE, JAMES W JR	1	0.05 <.83 acres & non-contiguous
1177	4	M STREET	SIMOS, ANTHONY J & CAROLYN V	1	0.04 <.83 acres & non-contiguous
1177	39	L STREET	LEMKE, JAMES W JR	1	0.05 <.83 acres & non-contiguous
1177	43	L ST & CLEARVIEW	MASON, ROSINA M C/O MC CATHRAN, J	1	0.05 <.83 acres & non-contiguous
1177	38	L STREET	LEMKE, JAMES W JR	1	0.05 <.83 acres & non-contiguous
1177	37 38,39,40	L STREET	LEMKE, JAMES W JR	1	0.05 <.83 acres & non-contiguous
1177	2	M STREET	SIMOS, ANTHONY J & CAROLYN V	1	0.04 <.83 acres & non-contiguous
1177	41 LOTS 42,43,44	L ST & CLEARVIEW	MASON, ROSINA M C/O MC CATHRAN, J	1	0.05 <.83 acres & non-contiguous
1177	45 LOTS 46,49,50	CLEARVIEW STREET	VERGE, DAVID	1	0.05 <.83 acres & non-contiguous
1177	42	L ST & CLEARVIEW	MASON, ROSINA M C/O MC CATHRAN, J	1	0.05 <.83 acres & non-contiguous
1177	3	M STREET	SIMOS, ANTHONY J & CAROLYN V	1	0.04 <.83 acres & non-contiguous
1177	49	CLEARVIEW STREET	VERGE, DAVID	1	0.05 <.83 acres & non-contiguous
1177	50	CLEARVIEW STREET	VERGE, DAVID	1	0.04 <.83 acres & non-contiguous
1177	48	CLEARVIEW STREET	KRAUS, ANNA C/O SHANAHAN, JAMES J	1	0.05 <.83 acres & non-contiguous
1177	47 LOT 48	CLEARVIEW STREET	KRAUS, ANNA C/O SHANAHAN, JAMES J	1	0.05 <.83 acres & non-contiguous
1177	46	CLEARVIEW STREET	VERGE, DAVID	1	0.05 <.83 acres & non-contiguous
1177	44	L ST & CLEARVIEW	MASON, ROSINA M C/O MC CATHRAN, J	1	0.05 <.83 acres & non-contiguous
1177	1 2,3,4	M STREET	SIMOS, ANTHONY J & CAROLYN V	1	0.04 <.83 acres & non-contiguous
1178	28 LOTS 29 THRU 36	L STREET	BONSANGUE, CHARLES TRUST	1	0.05 Outside of Sewer Service Area
1178	3 4,5,6,7	M STREET	BOOTH, JAMES & MABEL	1	0.05 Outside of Sewer Service Area
1178	37 LOT 38	L STREET	CARR, ROBERT S & DOROTHY	1	0.05 Outside of Sewer Service Area
1178	49 LOT 50	OCEAN STREET	LITTLE, ROY W & KATHLEEN	1	0.05 Outside of Sewer Service Area
1178	12 LOT 13,14,15	M STREET	BONSANGUE, CHARLES TRUST	1	0.05 Outside of Sewer Service Area
1178	1 LOT 2	M STREET	DE ROGATIS, MARGARET B & THOMPSON, J	1	0.05 Outside of Sewer Service Area
1178	46 LOTS 47,48	OCEAN STREET	HECK, MARY A TRUST C/O HAGMAN	1	0.05 Outside of Sewer Service Area
1178	16 17,18,19	M STREET	BONSANGUE, CHARLES TRUST	1	0.04 Outside of Sewer Service Area
1181	14	CLEARVIEW STREET	FUCCI, DEAN	1	0.05 <.83 acres & non-contiguous
1181	29	JAY STREET	CALLAHAN, THOMAS J & MARIE	1	0.05 <.83 acres & non-contiguous
1181	10	L STREET	BONSANGUE, CHARLES TRUST	1	0.05 <.83 acres & non-contiguous



1181	26 LOT 27	JAY STREET	CALLAHAN, THOMAS J & MARIE B	1	0.05 <.83 acres & non-contiguous
1181	27	JAY STREET	CALLAHAN, THOMAS J & MARIE B	1	0.05 <.83 acres & non-contiguous
1181	11 LOT 12	L STREET	ZIELSDORF, RONALD	1	0.05 <.83 acres & non-contiguous
1181	16	CLEARVIEW STREET	FUCCI, DEAN	1	0.04 <.83 acres & non-contiguous
1181	13 14,15,16,17	CLEARVIEW STREET	FUCCI, DEAN	1	0.05 <.83 acres & non-contiguous
1181	30 LOTS 31,35 THRU 44	JAY ST & OCEAN ST	PRATA, ENRICO A & CHARLOTTE ET ALS	1	0.05 <.83 acres & non-contiguous
1181	15	CLEARVIEW STREET	FUCCI, DEAN	1	0.05 <.83 acres & non-contiguous
1181	28 LOTS 29,33,34	JAY STREET	CALLAHAN, THOMAS J & MARIE	1	0.05 <.83 acres & non-contiguous
1181	17	CLEARVIEW STREET	FUCCI, DEAN	1	0.04 <.83 acres & non-contiguous
1181	12	L STREET	ZIELSDORF, RONALD	1	0.05 <.83 acres & non-contiguous
1181	31	JAY ST & OCEAN ST	PRATA, ENRICO A & CHARLOTTE ET ALS	1	0.05 <.83 acres & non-contiguous
1181	45 LOT 46	OCEAN STREET	CALLAHAN, THOMAS J & MARIE	1	0.05 Outside of Sewer Service Area
1181	3 LOT 4	L STREET	BONSANGUE, CHARLES TRUST	1	0.05 Outside of Sewer Service Area
1181	5 LOTS 6,7,8,9,10	L STREET	BONSANGUE, CHARLES TRUST	1	0.05 Outside of Sewer Service Area
1181	11 LOT 12	L STREET	ZIELSDORF, RONALD	1	0.05 Outside of Sewer Service Area
1181	32 <Null>	JAY STREET	WHITSON, WILLIAM S ETALS TRUST	1	0.05 Outside of Sewer Service Area
1181	13 14,15,16,17	CLEARVIEW STREET	FUCCI, DEAN	1	0.05 Outside of Sewer Service Area
1182	6	L STREET	ROSSI, DORIS	1	0.05 <.83 acres & non-contiguous
1182	5 LOT 6	L STREET	ROSSI, DORIS	1	0.05 <.83 acres & non-contiguous
1187	9 LOT 10	IONA STREET	PIRCHIO, JOHN J & FRANCES E	1	0.05 <.83 acres & non-contiguous
1187	46	BULLARD AVENUE	TUOMEY, BRIAN & KELLY	1	0.05 <.83 acres & non-contiguous
1187	5 LOT 6	IONA STREET	PIRCHIO, JOHN J & FRANCES E	1	0.05 <.83 acres & non-contiguous
1187	8	IONA STREET	PIRCHIO, JOHN J & FRANCES E	1	0.05 <.83 acres & non-contiguous
1187	38	IONA STREET	BROWN, THOMAS J & THERESA A	1	0.05 <.83 acres & non-contiguous
1187	40	IONA STREET	SOLORZANO, JESSE P SR & CAROL	1	0.05 <.83 acres & non-contiguous
1187	10	IONA STREET	PIRCHIO, JOHN J & FRANCES E	1	0.05 <.83 acres & non-contiguous
1187	37	IONA STREET	BROWN, THOMAS J & THERESA A	1	0.05 <.83 acres & non-contiguous
1187	45	BULLARD AVENUE	TUOMEY, BRIAN & KELLY	1	0.05 <.83 acres & non-contiguous
1187	39 LOT 40	IONA STREET	SOLORZANO, JESSE P SR & CAROL	1	0.05 <.83 acres & non-contiguous
1187	42	BULLARD AVENUE	DANIELS, ROBERT E JR & CAROL S	1	0.05 <.83 acres & non-contiguous
1187	6	IONA STREET	PIRCHIO, JOHN J & FRANCES E	1	0.05 <.83 acres & non-contiguous
1187	36 LOTS 37,38	IONA STREET	BROWN, THOMAS J & THERESA A	1	0.05 <.83 acres & non-contiguous
1187	44	BULLARD AVENUE	TUOMEY, BRIAN & KELLY	1	0.05 <.83 acres & non-contiguous
1187	43 LOT 44,45,46	BULLARD AVENUE	TUOMEY, BRIAN & KELLY	1	0.05 <.83 acres & non-contiguous
1187	7 LOT 8	IONA STREET	PIRCHIO, JOHN J & FRANCES E	1	0.05 <.83 acres & non-contiguous
1187	41 LOT 42	BULLARD AVENUE	DANIELS, ROBERT E JR & CAROL S	1	0.05 <.83 acres & non-contiguous
1188	5 6,7,8	IONA STREET	MCELWEE, MARGARET C & TAYLOR,SUSAN	1	0.05 <.83 acres & non-contiguous
1188	8	IONA STREET	MCELWEE, MARGARET C & TAYLOR,SUSAN	1	0.05 <.83 acres & non-contiguous
1188	23 LOT 24	BULLARD AVENUE	GOMES, AUGUST	1	0.04 <.83 acres & non-contiguous
1188	29	BULLARD AVENUE	MALANGA, ROBERT T	1	0.05 <.83 acres & non-contiguous
1188	7	IONA STREET	MCELWEE, MARGARET C & TAYLOR,SUSAN	1	0.05 <.83 acres & non-contiguous
1188	22	BULLARD AVENUE	GOMES, AUGUSTO JR & LINDA M	1	0.08 <.83 acres & non-contiguous
1188	21 LOT 22	BULLARD AVENUE	GOMES, AUGUSTO JR & LINDA M	1	0.05 <.83 acres & non-contiguous
1188	25 LOTS 26,27,28,29	BULLARD AVENUE	MALANGA, ROBERT T	1	0.05 <.83 acres & non-contiguous
1188	27	BULLARD AVENUE	MALANGA, ROBERT T	1	0.05 <.83 acres & non-contiguous
1188	28	BULLARD AVENUE	MALANGA, ROBERT T	1	0.05 <.83 acres & non-contiguous
1188	26	BULLARD AVENUE	MALANGA, ROBERT T	1	0.05 <.83 acres & non-contiguous
1188	24	BULLARD AVENUE	GOMES, AUGUST	1	0.05 <.83 acres & non-contiguous
1188	6	IONA STREET	MCELWEE, MARGARET C & TAYLOR,SUSAN	1	0.05 <.83 acres & non-contiguous
1189	44	PERSHING AVENUE	AMANIERA, JOSEPH & ANNE	1	0.10 <.83 acres & non-contiguous
1189	15	BULLARD AVENUE	ROBIN INVESTMENTS, LLC	1	0.05 <.83 acres & non-contiguous
1189	37	PERSHING AVENUE	AMANIERA, JOSEPH & ANNE	1	0.04 <.83 acres & non-contiguous
1189	12	BULLARD AVENUE	SPERBER, HOLLY L	1	0.06 <.83 acres & non-contiguous
1189	39	PERSHING AVENUE	AMANIERA, JOSEPH & ANNE	1	0.04 <.83 acres & non-contiguous
1189	11 LOT 12	BULLARD AVENUE	SPERBER, HOLLY L	1	0.06 <.83 acres & non-contiguous
1189	43	PERSHING AVENUE	AMANIERA, JOSEPH & ANNE	1	0.05 <.83 acres & non-contiguous
1189	16	BULLARD AVENUE	ROBIN INVESTMENTS, LLC	1	0.05 <.83 acres & non-contiguous
1189	22	BULLARD AVENUE	QUINN, R & C/O STEVE QUINN	1	0.05 <.83 acres & non-contiguous
1189	23 LOT 24	BULLARD AVENUE	SYANOVITZ, JAMES M JR	1	0.05 <.83 acres & non-contiguous
1189	35	PERSHING AVENUE	AMANIERA, JOSEPH & ANNE	1	0.04 <.83 acres & non-contiguous
1189	40	PERSHING AVENUE	AMANIERA, JOSEPH & ANNE	1	0.04 <.83 acres & non-contiguous
1189	9	BULLARD AVENUE	LISSO, ALBERT S & ROSE	1	0.05 <.83 acres & non-contiguous
1189	21	BULLARD AVENUE	QUINN, R & C/O STEVE QUINN	1	0.05 <.83 acres & non-contiguous
1189	41	PERSHING AVENUE	AMANIERA, JOSEPH & ANNE	1	0.04 <.83 acres & non-contiguous
1189	18	BULLARD AVENUE	LISSO, ALBERT S & ROSE J	1	0.05 <.83 acres & non-contiguous
1189	7 8,9,10	BULLARD AVENUE	LISSO, ALBERT S & ROSE	1	0.04 <.83 acres & non-contiguous
1189	13 14,15,16	BULLARD AVENUE	ROBIN INVESTMENTS, LLC	1	0.05 <.83 acres & non-contiguous
1189	20	BULLARD AVENUE	QUINN, R & C/O STEVE QUINN	1	0.05 <.83 acres & non-contiguous
1189	24	BULLARD AVENUE	SYANOVITZ, JAMES M JR	1	0.05 <.83 acres & non-contiguous
1189	27	BULLARD AVENUE	DOWCHES, RAMONA	1	0.05 <.83 acres & non-contiguous
1189	38	PERSHING AVENUE	AMANIERA, JOSEPH & ANNE	1	0.04 <.83 acres & non-contiguous
1189	26	BULLARD AVENUE	DOWCHES, RAMONA	1	0.05 <.83 acres & non-contiguous
1189	14	BULLARD AVENUE	ROBIN INVESTMENTS, LLC	1	0.05 <.83 acres & non-contiguous
1189	25 LOT 26,27,28	BULLARD AVENUE	DOWCHES, RAMONA	1	0.05 <.83 acres & non-contiguous
1189	10	BULLARD AVENUE	LISSO, ALBERT S & ROSE	1	0.05 <.83 acres & non-contiguous
1189	28	BULLARD AVENUE	DOWCHES, RAMONA	1	0.05 <.83 acres & non-contiguous
1189	19 20,21,22	BULLARD AVENUE	QUINN, R & C/O STEVE QUINN	1	0.05 <.83 acres & non-contiguous
1189	42	PERSHING AVENUE	AMANIERA, JOSEPH & ANNE	1	0.04 <.83 acres & non-contiguous
1189	8	BULLARD AVENUE	LISSO, ALBERT S & ROSE	1	0.04 <.83 acres & non-contiguous
1189	17 LOT 18	BULLARD AVENUE	LISSO, ALBERT S & ROSE J	1	0.05 <.83 acres & non-contiguous
1189	36	PERSHING AVENUE	AMANIERA, JOSEPH & ANNE	1	0.04 <.83 acres & non-contiguous
1189	34 35 THRU 44	PERSHING AVENUE	AMANIERA, JOSEPH & ANNE	1	0.04 <.83 acres & non-contiguous
1193	12 LOT 13	JAY STREET	HOARE, RICHARD G & MARTHA	1	0.05 <.83 acres & non-contiguous
1193	31	KENNEY STREET	HOARE, RICHARD	1	0.05 <.83 acres & non-contiguous
1193	11	JAY STREET	HOARE, MARTHA	1	0.05 <.83 acres & non-contiguous
1193	14 LOT 15	JAY STREET	REDDINGTON, JAMES P C/O SCOTT	1	0.05 <.83 acres & non-contiguous
1193	29	KENNEY STREET	HOARE, RICHARD	1	0.05 <.83 acres & non-contiguous
1193	13	JAY STREET	HOARE, RICHARD G & MARTHA	1	0.05 <.83 acres & non-contiguous
1193	30	KENNEY STREET	HOARE, RICHARD	1	0.05 <.83 acres & non-contiguous
1193	10	JAY STREET	HOARE, MARTHA	1	0.05 <.83 acres & non-contiguous
1193	15	JAY STREET	REDDINGTON, JAMES P C/O SCOTT	1	0.05 <.83 acres & non-contiguous
1193	28	KENNEY STREET	HOARE, RICHARD	1	0.05 <.83 acres & non-contiguous
1193	27	KENNEY STREET	HOARE, RICHARD	1	0.05 <.83 acres & non-contiguous
1193	26 LOT 27 THRU 33	KENNEY STREET	HOARE, RICHARD	1	0.05 <.83 acres & non-contiguous
1193	38 <Null>	KENNEY STREET	OTT, CASEY M & OTT, RYAN S	1	0.05 Outside of Sewer Service Area
1193	41 LOT 42	OCEAN STREET	THOMAS, BETTIE L A/K/A/ BETTY L	1	0.05 Outside of Sewer Service Area
1193	1 LOT 2 THRU 11	JAY STREET	HOARE, MARTHA	1	0.05 Outside of Sewer Service Area
1193	43 LOT 44	OCEAN STREET	PALMAROZZA, JOAN	1	0.05 Outside of Sewer Service Area



1193	36 LOT 37	KENNEY STREET	HOARE, MARTHA	1	0.05 Outside of Sewer Service Area
1193	39 LOT 40	KENNEY STREET	OTT, CASEY M & OTT, RYAN S	1	0.05 Outside of Sewer Service Area
1193	34 LOT 35	KENNEY STREET	HOARE, RICHARD	1	0.05 Outside of Sewer Service Area
1194	5 LOT 6	OCEAN STREET	INGRAM, DIANE A	1	0.05 Outside of Sewer Service Area
1194	1 LOT 2	OCEAN STREET	SEMET, ROBT J & ROBERTA E	1	0.04 Outside of Sewer Service Area
1194	3 LOT 4,7,8,11,12	OCEAN STREET	SEMET, CHARLES G & F MARIE	1	0.05 Outside of Sewer Service Area
1196	1 LOT 2,3,4	OCEAN STREET	BONSANGUE, CHARLES TRUST	1	0.04 Outside of Sewer Service Area
1196	5 LOT 6	OCEAN STREET	ARNOLD BROTHERS LLC	1	0.05 Outside of Sewer Service Area
1196	9 LOT 10	OCEAN STREET	AUSTIN, CLARA & EDWARD C/O FOSELLI	1	0.03 Outside of Sewer Service Area
1197	11 LOT 12	KENNEY STREET	JANECK, WALTER I & JOHN BEDNER	1	0.05 <.83 acres & non-contiguous
1197	12	KENNEY STREET	JANECK, WALTER I & JOHN BEDNER	1	0.05 <.83 acres & non-contiguous
1197	1 LOT 2	KENNEY STREET	DELLECHIAIE, JOSEPH	1	0.05 Outside of Sewer Service Area
1197	41 42-50	OCEAN STREET	CLAYTON, LEWIS M & MARY S	1	0.05 Outside of Sewer Service Area
1197	11 LOT 12	KENNEY STREET	JANECK, WALTER I & JOHN BEDNER	1	0.05 Outside of Sewer Service Area
1197	7 LOT 8	KENNEY STREET	VERGE, JUSTIN	1	0.05 Outside of Sewer Service Area
1197	36	37 IVY ST	CLAYTON, LEWIS M & MARY S	1	0.05 Outside of Sewer Service Area
1197	9 LOT 10	KENNEY STREET	GROSS, EDWARD JR	1	0.05 Outside of Sewer Service Area
1197	3 LOT 4,5,6	KENNEY STREET	GOMES, AUGUSTO JR	1	0.05 Outside of Sewer Service Area
1197	39 LOT 40	IVY STREET	MILLER, J CHARLES & THELMA M TRUST	1	0.05 Outside of Sewer Service Area
1198	36	IVY STREET	SHTANDER, MARIYA	1	0.05 <.83 acres & non-contiguous
1198	37	IVY STREET	SHTANDER, MARIYA	1	0.05 <.83 acres & non-contiguous
1198	38	IVY STREET	SHTANDER, MARIYA	1	0.05 <.83 acres & non-contiguous
1198	35	IVY STREET	SHTANDER, MARIYA	1	0.05 <.83 acres & non-contiguous
1198	33 34,35,36,37,38	IVY STREET	SHTANDER, MARIYA	1	0.07 <.83 acres & non-contiguous
1198	34	IVY STREET	SHTANDER, MARIYA	1	0.05 <.83 acres & non-contiguous
1199	47	SOMME STREET	ECKERSON, WILLARD J	1	0.05 <.83 acres & non-contiguous
1199	46	SOMME STREET	ECKERSON, WILLARD J	1	0.05 <.83 acres & non-contiguous
1199	48	SOMME STREET	ECKERSON, WILLARD J	1	0.04 <.83 acres & non-contiguous
1199	1 LOT 2,46 THRU 50	SOMME STREET	ECKERSON, WILLARD J	1	0.04 <.83 acres & non-contiguous
1199	49	SOMME STREET	ECKERSON, WILLARD J	1	0.04 <.83 acres & non-contiguous
1199	50	SOMME STREET	ECKERSON, WILLARD J	1	0.03 <.83 acres & non-contiguous
1199	2	SOMME STREET	ECKERSON, WILLARD J	1	0.04 <.83 acres & non-contiguous
1200	2	IVY STREET	SHTANDER, MARIYA	1	0.04 <.83 acres & non-contiguous
1200	1 2,3	IVY STREET	SHTANDER, MARIYA	1	0.04 <.83 acres & non-contiguous
1200	16	1201E STREET	BONSANGUE, CHARLES TRUST	1	0.04 <.83 acres & non-contiguous
1200	3	IVY STREET	SHTANDER, MARIYA	1	0.04 <.83 acres & non-contiguous
1200	30	ARGONNE AVENUE	JERMAN, JEFFREY R	1	0.02 <.83 acres & non-contiguous
1200	17 LOTS 18,30	ARGONNE AVENUE	JERMAN, JEFFREY R	1	0.05 <.83 acres & non-contiguous
1200	15 LOT 16	1201E STREET	BONSANGUE, CHARLES TRUST	1	0.05 <.83 acres & non-contiguous
1200	18	ARGONNE AVENUE	JERMAN, JEFFREY R	1	0.05 <.83 acres & non-contiguous
1201	11 LOTS 12,13	IVY STREET	D'ANGELO, ANTHONY & MARIA	1	0.05 <.83 acres & non-contiguous
1201	30 LOT 31	ARGONNE AVENUE	D'ANGELO, ANTHONY & MARIA	1	0.05 <.83 acres & non-contiguous
1201	12	IVY STREET	D'ANGELO, ANTHONY & MARIA	1	0.05 <.83 acres & non-contiguous
1201	13	IVY STREET	D'ANGELO, ANTHONY & MARIA	1	0.05 <.83 acres & non-contiguous
1201	31	ARGONNE AVENUE	D'ANGELO, ANTHONY & MARIA	1	0.05 <.83 acres & non-contiguous
1201	37 LOT 38	ARGONNE AVENUE	D'ANGELO, ANTHONY & MARIA	1	0.05 Outside of Sewer Service Area
1201	11 LOTS 12,13	IVY STREET	D'ANGELO, ANTHONY & MARIA	1	0.05 Outside of Sewer Service Area
1201	1 LOT 2	IVY STREET	BONSANGUE, CHARLES TRUST	1	0.05 Outside of Sewer Service Area
1201	30 LOT 31	ARGONNE AVENUE	D'ANGELO, ANTHONY & MARIA	1	0.05 Outside of Sewer Service Area
1201	3 LOT 4	IVY STREET	CURE, CHARLES H	1	0.05 Outside of Sewer Service Area
1201	5 LOT 6	IVY STREET	MCNULTY, MICHAEL & KAROL	1	0.05 Outside of Sewer Service Area
1201	7 LOTS 8,9,10	IVY STREET	SCELSI, JOHN N & MARIA G	1	0.05 Outside of Sewer Service Area
1201	35 LOT 36	ARGONNE AVENUE	D'ANGELO, ANTHONY & MARIA	1	0.05 Outside of Sewer Service Area
1201	49 LOT 50	IVY STREET	BONSANGUE, CHARLES TRUST	1	0.05 Outside of Sewer Service Area
1201	46 LOTS 47,48	OCEAN STREET	BONSANGUE, CHARLES TRUST	1	0.03 Outside of Sewer Service Area
1201	39 <Null>	ARGONNE AVENUE	WALLER, MRS C A	1	0.14 Outside of Sewer Service Area
1204	20 L21,42,43,46,47	ARGONNE AVENUE	LASSO, ALBERT S & ROSE J	1	0.05 Outside of Sewer Service Area
1204	18 LOT 19	ARGONNE AVENUE	BOYD FAGAN EXEC C/O ELAINE GEIGER	1	0.05 Outside of Sewer Service Area
1204	48 LOT 49	SOMME STREET	LICKFIELD, WILLIAM	1	0.05 Outside of Sewer Service Area
1204	24 LOT 25	ARGONNE AVENUE	HALFORD, A & MADELINE MILLET ET ALS	1	0.04 Outside of Sewer Service Area
1204	15 LOT 16	ARGONNE AVENUE	WARREN, KENNETH S & VIVIAN	1	0.05 Outside of Sewer Service Area
1204	22 LOT 23	ARGONNE AVENUE	SCHMICKER, R F & M C/O WHEATLEY, L	1	0.05 Outside of Sewer Service Area
1204	13 LOT 14	ARGONNE AVENUE	GALLAGHER, JOHN J	1	0.05 Outside of Sewer Service Area
1204	1 LOT 2 THRU 12	OCEAN STREET	IADIPAO, J, MARIE J	1	0.05 Outside of Sewer Service Area
1205	3 LOT 4	OCEAN STREET	J.J.G. FAMILY LP	1	0.05 Outside of Sewer Service Area
1205	1 LOT 2	OCEAN STREET	J.J.G. FAMILY LP	1	0.05 Outside of Sewer Service Area
1206	25 LOT 26	SOMME STREET	BONSANGUE, CHARLES TRUST	1	0.05 <.83 acres & non-contiguous
1206	11 LOT 12	ARGONNE AVENUE	D'ANGELO, ANTHONY & MARIA	1	0.05 <.83 acres & non-contiguous
1206	13 LOT 14	ARGONNE AVENUE	LASSO, ALBERT S & ROSE J	1	0.05 <.83 acres & non-contiguous
1206	14	ARGONNE AVENUE	LASSO, ALBERT S & ROSE J	1	0.05 <.83 acres & non-contiguous
1206	12	ARGONNE AVENUE	D'ANGELO, ANTHONY & MARIA	1	0.05 <.83 acres & non-contiguous
1206	26	SOMME STREET	BONSANGUE, CHARLES TRUST	1	0.05 <.83 acres & non-contiguous
1206	10	ARGONNE AVENUE	SPONG, DEBRA A	1	0.05 <.83 acres & non-contiguous
1206	27	SOMME STREET	BONSANGUE, CHARLES TRUST	1	0.13 <.83 acres & non-contiguous
1206	9 LOT 10	ARGONNE AVENUE	SPONG, DEBRA A	1	0.05 Outside of Sewer Service Area
1206	27 <Null>	SOMME STREET	BONSANGUE, CHARLES TRUST	1	0.13 Outside of Sewer Service Area
1207	1 LOTS 2,3	CLEARVIEW & ARGONNI MADAY, F D & PETERSON, J A JR		1	0.02 <.83 acres & non-contiguous
1207	9	ARGONNE AVENUE	TUCKER, DONNA	1	0.04 <.83 acres & non-contiguous
1207	10	ARGONNE AVENUE	TUCKER, DONNA	1	0.04 <.83 acres & non-contiguous
1207	6	ARGONNE AVENUE	TUCKER, DONNA	1	0.05 <.83 acres & non-contiguous
1207	4 5 THRU 13	ARGONNE AVENUE	TUCKER, DONNA	1	0.05 <.83 acres & non-contiguous
1207	7	ARGONNE AVENUE	TUCKER, DONNA	1	0.05 <.83 acres & non-contiguous
1207	11	ARGONNE AVENUE	TUCKER, DONNA	1	0.06 <.83 acres & non-contiguous
1207	13	ARGONNE AVENUE	TUCKER, DONNA	1	0.05 <.83 acres & non-contiguous
1207	5	ARGONNE AVENUE	TUCKER, DONNA	1	0.05 <.83 acres & non-contiguous
1207	2	CLEARVIEW & ARGONNI MADAY, F D & PETERSON, J A JR		1	0.04 <.83 acres & non-contiguous
1207	12	ARGONNE AVENUE	TUCKER, DONNA	1	0.04 <.83 acres & non-contiguous
1207	3	CLEARVIEW & ARGONNI MADAY, F D & PETERSON, J A JR		1	0.04 <.83 acres & non-contiguous
1207	8	ARGONNE AVENUE	TUCKER, DONNA	1	0.05 <.83 acres & non-contiguous
1208	30 LOT 31,32,33,34,35	G STREET	JANIS, CHRISTINE A & JOAN M ET ALS	1	0.05 <.83 acres & non-contiguous
1208	14 LOT 15	SOMME STREET	BURDEN, VINCENT	1	0.05 <.83 acres & non-contiguous
1208	11	SOMME,CLEARVIEW,OC PETTINCKI, JAMES M JR		1	0.05 <.83 acres & non-contiguous
1208	20	SOMME,CLEARVIEW,OC PETTINCKI, JAMES M JR		1	0.05 <.83 acres & non-contiguous
1208	18	SOMME,CLEARVIEW,OC PETTINCKI, JAMES M JR		1	0.05 <.83 acres & non-contiguous
1208	31	G STREET	JANIS, CHRISTINE A & JOAN M ET ALS	1	0.05 <.83 acres & non-contiguous
1208	13	SOMME,CLEARVIEW,OC PETTINCKI, JAMES M JR		1	0.05 <.83 acres & non-contiguous
1208	27	G STREET	BURDEN, VINCENT	1	0.05 <.83 acres & non-contiguous
1208	19	SOMME,CLEARVIEW,OC PETTINCKI, JAMES M JR		1	0.05 <.83 acres & non-contiguous



1208	16	SOMME,CLEARVIEW,OC	PETTINCKI, JAMES M JR	1	0.05 <.83 acres & non-contiguous
1208	26 LOT 27,28,29	G STREET	BURDEN, VINCENT	1	0.05 <.83 acres & non-contiguous
1208	29	G STREET	BURDEN, VINCENT	1	0.05 <.83 acres & non-contiguous
1208	15	SOMME STREET	BURDEN, VINCENT	1	0.05 <.83 acres & non-contiguous
1208	28	G STREET	BURDEN, VINCENT	1	0.05 <.83 acres & non-contiguous
1208	12	SOMME,CLEARVIEW,OC	PETTINCKI, JAMES M JR	1	0.05 <.83 acres & non-contiguous
1208	17	SOMME,CLEARVIEW,OC	PETTINCKI, JAMES M JR	1	0.05 <.83 acres & non-contiguous
1208	3 1,4,10-13,16-20,41-45	SOMME,CLEARVIEW,OC	PETTINCKI, JAMES M JR	1	0.05 Outside of Sewer Service Area
1208	6 LOT 7	SOMME STREET	ECKERT,VERONICA A C/O ECKERT,ROBERT	1	0.05 Outside of Sewer Service Area
1208	40 <Null>	SOMME STREET	PETTINCKI, JAMES M JR	1	0.05 Outside of Sewer Service Area
1208	38 LOT 39	SOMME STREET	PETTINCKI, JAMES M JR	1	0.06 Outside of Sewer Service Area
1208	1 LOT 2	SOMME STREET	PETTINCKI, JAMES M JR	1	0.05 Outside of Sewer Service Area
1208	46 <Null>	G & OCEAN STREET	PETTINCKI, JAMES M JR	1	0.04 Outside of Sewer Service Area
1208	36 LOT 37	G STREET	JANIS, CHRISTINE A & JOAN M ET ALS	1	0.05 Outside of Sewer Service Area
1208	8 LOT 9	SOMME STREET	MULLEN, PATRICIA & BABY, DIANE	1	0.05 Outside of Sewer Service Area
1209	13 LOT 14	SOMME STREET	BAILEY, SUSAN L	1	0.05 Outside of Sewer Service Area
1209	7 LOT 8	OCEAN STREET	D'ANGELO, ANTHONY & MARIA	1	0.05 Outside of Sewer Service Area
1209	1 LOT 2,5,6	OCEAN STREET	J.J.G. FAMILY LP	1	0.04 Outside of Sewer Service Area
1209	11 LOT 12	SOMME STREET	IADIPAOLI, MARIE V	1	0.07 Outside of Sewer Service Area
1209	9 LOT 10	OCEAN STREET	MC INTIRE, MICHAEL BRUCE	1	0.05 Outside of Sewer Service Area
1211	19 LOT 20	CLEARVIEW STREET	JERMAN, JEFFREY R	1	0.04 <.83 acres & non-contiguous
1211	28	F STREET	PAGANO, ANDREW	1	0.05 <.83 acres & non-contiguous
1211	10	G STREET	VELTRI, RONALD A	1	0.05 <.83 acres & non-contiguous
1211	9	G STREET	VELTRI, RONALD A	1	0.05 <.83 acres & non-contiguous
1211	24	F STREET	PAGANO, ANDREW	1	0.05 <.83 acres & non-contiguous
1211	21 LOT 22	CLEARVIEW STREET	LABOR, EUGENE M & VIRGINIA	1	0.04 <.83 acres & non-contiguous
1211	23 24,25,26,27,28	F STREET	PAGANO, ANDREW	1	0.05 <.83 acres & non-contiguous
1211	27	F STREET	PAGANO, ANDREW	1	0.05 <.83 acres & non-contiguous
1211	11 LOT 12	G STREET	BAUMBERGER I C/O BAUMBERGER, PAUL	1	0.05 <.83 acres & non-contiguous
1211	8	G STREET	VELTRI, RONALD A	1	0.05 <.83 acres & non-contiguous
1211	25	F STREET	PAGANO, ANDREW	1	0.05 <.83 acres & non-contiguous
1211	7 LOT 8,9,10	G STREET	VELTRI, RONALD A	1	0.05 <.83 acres & non-contiguous
1211	22	CLEARVIEW STREET	LABOR, EUGENE M & VIRGINIA	1	0.04 <.83 acres & non-contiguous
1211	26	F STREET	PAGANO, ANDREW	1	0.05 <.83 acres & non-contiguous
1211	12	G STREET	BAUMBERGER I C/O BAUMBERGER, PAUL	1	0.05 <.83 acres & non-contiguous
1211	20	CLEARVIEW STREET	JERMAN, JEFFREY R	1	0.04 <.83 acres & non-contiguous
1211	1 LOT 2	G STREET	MC GINNIS, F J & E C/O DAVIDSON, R	1	0.05 Outside of Sewer Service Area
1211	3 LOT 4	G STREET	ROOP, WILLIAM H & LOLA MAE	1	0.05 Outside of Sewer Service Area
1211	5 LOT 6	G STREET	ROOP, WM H & LOLA	1	0.05 Outside of Sewer Service Area
1211	7 LOT 8,9,10	G STREET	VELTRI, RONALD A	1	0.05 Outside of Sewer Service Area
1212	1 2,3,4	G STREET	DEL SPINA, NICHOLAS & DELORES	1	0.05 <.83 acres & non-contiguous
1212	4	G STREET	DEL SPINA, NICHOLAS & DELORES	1	0.05 <.83 acres & non-contiguous
1212	5 LOT 6	ARGONNE STREET	CAVALIER PROPERTIES 338 LLC	1	0.05 <.83 acres & non-contiguous
1212	3	G STREET	DEL SPINA, NICHOLAS & DELORES	1	0.05 <.83 acres & non-contiguous
1212	8	ARGONNE AVENUE	WHITE, JAMES L	1	0.05 <.83 acres & non-contiguous
1212	2	G STREET	DEL SPINA, NICHOLAS & DELORES	1	0.05 <.83 acres & non-contiguous
1212	6	ARGONNE STREET	CAVALIER PROPERTIES 338 LLC	1	0.05 <.83 acres & non-contiguous
1212	7 LOT 8	ARGONNE AVENUE	WHITE, JAMES L	1	0.05 <.83 acres & non-contiguous
1213	29.01	F STREET	SANTUCCI-WRIGHT, DIANE	1	0.17 <.83 acres & non-contiguous
1213	48	G ST & ARGONNE AVEN	CAVALIER PROPERTIES 338 LLC	1	0.05 <.83 acres & non-contiguous
1213	50	G ST & ARGONNE AVEN	CAVALIER PROPERTIES 338 LLC	1	0.05 <.83 acres & non-contiguous
1213	12 LOT 13	G STREET	TUCKER, DONNA	1	0.05 <.83 acres & non-contiguous
1213	46	1451 F STREET	KEATS, EVAN M & MICHELLE M	1	0.05 <.83 acres & non-contiguous
1213	44	1451 F STREET	KEATS, EVAN M & MICHELLE M	1	0.05 <.83 acres & non-contiguous
1213	4 LOT 5,6,7	1442 G STREET	CAVALIER PROPERTIES 338 LLC	1	0.05 <.83 acres & non-contiguous
1213	41 LOTS 42 THRU 46	1451 F STREET	KEATS, EVAN M & MICHELLE M	1	0.05 <.83 acres & non-contiguous
1213	5	1442 G STREET	CAVALIER PROPERTIES 338 LLC	1	0.05 <.83 acres & non-contiguous
1213	47	G ST & ARGONNE AVEN	CAVALIER PROPERTIES 338 LLC	1	0.05 <.83 acres & non-contiguous
1213	43	1451 F STREET	KEATS, EVAN M & MICHELLE M	1	0.05 <.83 acres & non-contiguous
1213	7	1442 G STREET	CAVALIER PROPERTIES 338 LLC	1	0.05 <.83 acres & non-contiguous
1213	3	G ST & ARGONNE AVEN	CAVALIER PROPERTIES 338 LLC	1	0.05 <.83 acres & non-contiguous
1213	42	1451 F STREET	KEATS, EVAN M & MICHELLE M	1	0.05 <.83 acres & non-contiguous
1213	15	G STREET	J.J.G. FAMILY LP	1	0.05 <.83 acres & non-contiguous
1213	1 LOTS 2,3,47,48,49,50	G ST & ARGONNE AVEN	CAVALIER PROPERTIES 338 LLC	1	0.05 <.83 acres & non-contiguous
1213	45	1451 F STREET	KEATS, EVAN M & MICHELLE M	1	0.05 <.83 acres & non-contiguous
1213	2	G ST & ARGONNE AVEN	CAVALIER PROPERTIES 338 LLC	1	0.05 <.83 acres & non-contiguous
1213	11	G STREET	CAVALIER HOLDINGS, LLC	1	0.05 <.83 acres & non-contiguous
1213	13	G STREET	TUCKER, DONNA	1	0.05 <.83 acres & non-contiguous
1213	14 LOT 15	G STREET	J.J.G. FAMILY LP	1	0.05 <.83 acres & non-contiguous
1213	6	1442 G STREET	CAVALIER PROPERTIES 338 LLC	1	0.05 <.83 acres & non-contiguous
1213	9	G STREET	CAVALIER HOLDINGS, LLC	1	0.05 <.83 acres & non-contiguous
1213	10	G STREET	CAVALIER HOLDINGS, LLC	1	0.05 <.83 acres & non-contiguous
1213	49	G ST & ARGONNE AVEN	CAVALIER PROPERTIES 338 LLC	1	0.05 <.83 acres & non-contiguous
1213	8 LOTS 9,10,11	G STREET	CAVALIER HOLDINGS, LLC	1	0.05 <.83 acres & non-contiguous
1214	29 LOT 30	F ST & EARIE WAY	TUCKER, DONNA	1	0.04 <.83 acres & non-contiguous
1214	34 LOTS 35,36	EARIE WAY	CAVALIER PROPERTIES 338 LLC	1	0.04 <.83 acres & non-contiguous
1214	38	1475 EARIE WAY	CAVALIER PROPERTIES 338 LLC	1	0.04 <.83 acres & non-contiguous
1214	36	EARIE WAY	CAVALIER PROPERTIES 338 LLC	1	0.04 <.83 acres & non-contiguous
1214	25	PERSHING AVENUE	VERGE, DAVID	1	0.04 <.83 acres & non-contiguous
1214	30	F ST & EARIE WAY	TUCKER, DONNA	1	0.04 <.83 acres & non-contiguous
1214	50	1448 F STREET	CAVALIER PROPERTIES 388 LLC	1	0.05 <.83 acres & non-contiguous
1214	2	1448 F STREET	CAVALIER PROPERTIES 388 LLC	1	0.05 <.83 acres & non-contiguous
1214	31 LOTS 32,33	EARIE WAY	VON SPRECKELSEN, HENRY III ETAL	1	0.04 <.83 acres & non-contiguous
1214	32	EARIE WAY	VON SPRECKELSEN, HENRY III ETAL	1	0.04 <.83 acres & non-contiguous
1214	3	1448 F STREET	CAVALIER PROPERTIES 388 LLC	1	0.05 <.83 acres & non-contiguous
1214	24	PERSHING AVENUE	VERGE, DAVID	1	0.05 <.83 acres & non-contiguous
1214	37 38,39,40	1475 EARIE WAY	CAVALIER PROPERTIES 338 LLC	1	0.04 <.83 acres & non-contiguous
1214	28	EARIE WAY	CAVALIER HOLDINGS, LLC	1	0.04 <.83 acres & non-contiguous
1214	23	PERSHING AVENUE	VERGE, DAVID	1	0.05 <.83 acres & non-contiguous
1214	33	EARIE WAY	VON SPRECKELSEN, HENRY III ETAL	1	0.04 <.83 acres & non-contiguous
1214	49	1448 F STREET	CAVALIER PROPERTIES 388 LLC	1	0.05 <.83 acres & non-contiguous
1214	21 LOTS 22,23,24,25	PERSHING AVENUE	VERGE, DAVID	1	0.05 <.83 acres & non-contiguous
1214	35	EARIE WAY	CAVALIER PROPERTIES 338 LLC	1	0.04 <.83 acres & non-contiguous
1214	22	PERSHING AVENUE	VERGE, DAVID	1	0.05 <.83 acres & non-contiguous
1214	40	1475 EARIE WAY	CAVALIER PROPERTIES 338 LLC	1	0.04 <.83 acres & non-contiguous
1214	1 LOTS 2,3,49,50	1448 F STREET	CAVALIER PROPERTIES 388 LLC	1	0.05 <.83 acres & non-contiguous
1214	39	1475 EARIE WAY	CAVALIER PROPERTIES 338 LLC	1	0.04 <.83 acres & non-contiguous
1214	27	EARIE WAY	CAVALIER HOLDINGS, LLC	1	0.04 <.83 acres & non-contiguous



1214	26 LOT 27,28	EARIE WAY	CAVALIER HOLDINGS, LLC	1	0.04 <.83 acres & non-contiguous
1215	21	ARGONNE AVENUE	PIRCHIO, MARIE C/O PIRCHIO, MICHAEL	1	0.04 <.83 acres & non-contiguous
1215	10 LOT 11	F STREET	HIRN, WILLIAM H JR & KATHRYN L	1	0.05 <.83 acres & non-contiguous
1215	20	ARGONNE AVENUE	PIRCHIO, MARIE C/O PIRCHIO, MICHAEL	1	0.04 <.83 acres & non-contiguous
1215	22	ARGONNE AVENUE	PIRCHIO, MARIE C/O PIRCHIO, MICHAEL	1	0.03 <.83 acres & non-contiguous
1215	6	F STREET	HONOR REVOCABLE TRUST	1	0.05 <.83 acres & non-contiguous
1215	27	E STREET	PETERS, MRS DOROTHY	1	0.04 <.83 acres & non-contiguous
1215	11	F STREET	HIRN, WILLIAM H JR & KATHRYN L	1	0.05 <.83 acres & non-contiguous
1215	5 LOTS 6,7,8,9	F STREET	HONOR REVOCABLE TRUST	1	0.05 <.83 acres & non-contiguous
1215	9	F STREET	HONOR REVOCABLE TRUST	1	0.05 <.83 acres & non-contiguous
1215	8	F STREET	HONOR REVOCABLE TRUST	1	0.05 <.83 acres & non-contiguous
1215	26 LOT 27	E STREET	PETERS, MRS DOROTHY	1	0.04 <.83 acres & non-contiguous
1215	19 LOT 20,21,22	ARGONNE AVENUE	PIRCHIO, MARIE C/O PIRCHIO, MICHAEL	1	0.04 <.83 acres & non-contiguous
1215	7	F STREET	HONOR REVOCABLE TRUST	1	0.05 <.83 acres & non-contiguous
1216	5	F STREET	LIPTON, DAVID F	1	0.08 <.83 acres & non-contiguous
1221	12 LOT 13,14,15,16,17	ARGONNE & EARIE WAY	PLUNKETT, JOHN WILLIAM	1	0.05 <.83 acres & non-contiguous
1221	10 LOT 11	EARIE WAY & DEE STREET	LEASE, STANLEY & JUNE	1	0.05 <.83 acres & non-contiguous
1221	14	ARGONNE & EARIE WAY	PLUNKETT, JOHN WILLIAM	1	0.05 <.83 acres & non-contiguous
1221	11	EARIE WAY & DEE STREET	LEASE, STANLEY & JUNE	1	0.05 <.83 acres & non-contiguous
1221	17	ARGONNE & EARIE WAY	PLUNKETT, JOHN WILLIAM	1	0.05 <.83 acres & non-contiguous
1221	15	ARGONNE & EARIE WAY	PLUNKETT, JOHN WILLIAM	1	0.05 <.83 acres & non-contiguous
1221	13	ARGONNE & EARIE WAY	PLUNKETT, JOHN WILLIAM	1	0.05 <.83 acres & non-contiguous
1221	16	ARGONNE & EARIE WAY	PLUNKETT, JOHN WILLIAM	1	0.05 <.83 acres & non-contiguous
1222	10	EARIE WAY	ADAMS, KELLEY A	1	0.05 <.83 acres & non-contiguous
1222	8	EARIE WAY	STAMATOGIANIS, GEORGE	1	0.05 <.83 acres & non-contiguous
1222	3	1470 EARIE WAY	VERGE, DAVID	1	0.05 <.83 acres & non-contiguous
1222	7 LOT 8	EARIE WAY	STAMATOGIANIS, GEORGE	1	0.05 <.83 acres & non-contiguous
1222	48	ARGONNE AVENUE	BRUNO, FRANK	1	0.05 <.83 acres & non-contiguous
1222	11	EARIE WAY	ADAMS, KELLEY A	1	0.05 <.83 acres & non-contiguous
1222	14 LOT 15	EARIE WAY	COX, WILLIAM R C/O COX, GEORGE R	1	0.05 <.83 acres & non-contiguous
1222	5 LOT 6	EARIE WAY	STAMATOGIANIS, GEORGE	1	0.05 <.83 acres & non-contiguous
1222	17	PERSHING AVENUE	VERGE, DAVID	1	0.05 <.83 acres & non-contiguous
1222	19	PERSHING AVENUE	VERGE, DAVID	1	0.05 <.83 acres & non-contiguous
1222	49 LOT 50	ARGONNE AVENUE	VERGE, DEREK	1	0.05 <.83 acres & non-contiguous
1222	16 17,18,19	PERSHING AVENUE	VERGE, DAVID	1	0.05 <.83 acres & non-contiguous
1222	9 LOT 10,11	EARIE WAY	ADAMS, KELLEY A	1	0.05 <.83 acres & non-contiguous
1222	50	ARGONNE AVENUE	VERGE, DEREK	1	0.05 <.83 acres & non-contiguous
1222	4	1470 EARIE WAY	VERGE, DAVID	1	0.05 Developed
1222	13	EARIE WAY	CAVALIER PROPERTIES 338 LLC	1	0.05 <.83 acres & non-contiguous
1222	47 LOT 48	ARGONNE AVENUE	BRUNO, FRANK	1	0.05 <.83 acres & non-contiguous
1222	1 2,3,4	1470 EARIE WAY	VERGE, DAVID	1	0.05 Developed
1222	6	EARIE WAY	STAMATOGIANIS, GEORGE	1	0.05 <.83 acres & non-contiguous
1222	2	1470 EARIE WAY	VERGE, DAVID	1	0.05 Developed
1222	15	EARIE WAY	COX, WILLIAM R C/O COX, GEORGE R	1	0.05 <.83 acres & non-contiguous
1222	12	13 EARIE WAY	CAVALIER PROPERTIES 338 LLC	1	0.05 <.83 acres & non-contiguous
1222	18	PERSHING AVENUE	VERGE, DAVID	1	0.05 <.83 acres & non-contiguous
1223	28	1541 DEE ROAD	KARCHIK, RONALD	1	0.05 <.83 acres & non-contiguous
1223	12	EARIE WAY	WEAVER, THOMAS & KATHLEEN	1	0.05 <.83 acres & non-contiguous
1223	31	1541 DEE ROAD	KARCHIK, RONALD	1	0.05 Developed
1223	30	1541 DEE ROAD	KARCHIK, RONALD	1	0.05 Developed
1223	1 LOT 2	EARIE WAY	HOFLING, AUGUST	1	0.05 <.83 acres & non-contiguous
1223	2	EARIE WAY	HOFLING, AUGUST	1	0.05 <.83 acres & non-contiguous
1223	29	1541 DEE ROAD	KARCHIK, RONALD	1	0.05 <.83 acres & non-contiguous
1223	49	PERSHING AVENUE	SCHUMACHER, MARY ANN	1	0.05 <.83 acres & non-contiguous
1223	10	EARIE WAY	WEAVER, THOMAS & KATHLEEN	1	0.05 <.83 acres & non-contiguous
1223	15	EARIE WAY	CAPANO, MARIE R	1	0.05 <.83 acres & non-contiguous
1223	48	PERSHING AVENUE	SCHUMACHER, MARY ANN	1	0.05 <.83 acres & non-contiguous
1223	14 LOT 15	EARIE WAY	CAPANO, MARIE R	1	0.05 <.83 acres & non-contiguous
1223	50	PERSHING AVENUE	SCHUMACHER, MARY ANN	1	0.05 <.83 acres & non-contiguous
1223	11	EARIE WAY	WEAVER, THOMAS & KATHLEEN	1	0.05 <.83 acres & non-contiguous
1223	47 LOTS 48,49,50	PERSHING AVENUE	SCHUMACHER, MARY ANN	1	0.05 <.83 acres & non-contiguous
1223	13	EARIE WAY	WEAVER, THOMAS & KATHLEEN	1	0.05 <.83 acres & non-contiguous
1223	9 LOTS 10 THRU 13	EARIE WAY	WEAVER, THOMAS & KATHLEEN	1	0.05 <.83 acres & non-contiguous
1223	27	1541 DEE ROAD	KARCHIK, RONALD	1	0.05 <.83 acres & non-contiguous
1223	26 LOT 27,28,29,30,31	1541 DEE ROAD	KARCHIK, RONALD	1	0.05 <.83 acres & non-contiguous
1224	8	EARIE WAY	DANIELS, ROBERT E JR & CAROL S	1	0.05 <.83 acres & non-contiguous
1224	4	EARIE WAY	QUILICI, BENITO & BRENDA	1	0.05 <.83 acres & non-contiguous
1224	5 6,7,8	EARIE WAY	DANIELS, ROBERT E JR & CAROL S	1	0.05 <.83 acres & non-contiguous
1224	3	EARIE WAY	QUILICI, BENITO & BRENDA	1	0.05 <.83 acres & non-contiguous
1224	1 LOT 2,3,4	EARIE WAY	QUILICI, BENITO & BRENDA	1	0.05 <.83 acres & non-contiguous
1224	7	EARIE WAY	DANIELS, ROBERT E JR & CAROL S	1	0.06 <.83 acres & non-contiguous
1224	2	EARIE WAY	QUILICI, BENITO & BRENDA	1	0.05 <.83 acres & non-contiguous
1224	6	EARIE WAY	DANIELS, ROBERT E JR & CAROL S	1	0.06 <.83 acres & non-contiguous
1225	26 LOT 27,28	EARIE WAY	STONE, CHRISTINE G	1	0.05 <.83 acres & non-contiguous
1225	27	EARIE WAY	STONE, CHRISTINE G	1	0.05 <.83 acres & non-contiguous
1225	28	EARIE WAY	STONE, CHRISTINE G	1	0.05 <.83 acres & non-contiguous
1227	29 LOT 30	DEE ROAD	KMAK, CHARLES & MARY C/O HIRSHFIELD	1	0.05 <.83 acres & non-contiguous
1227	30	DEE ROAD	KMAK, CHARLES & MARY C/O HIRSHFIELD	1	0.05 <.83 acres & non-contiguous
1228	21	WHITCOMB ROAD	JONES, ANDREA	1	0.05 <.83 acres & non-contiguous
1228	20	WHITCOMB ROAD	JONES, ANDREA	1	0.05 <.83 acres & non-contiguous
1228	22	WHITCOMB ROAD	JONES, ANDREA	1	0.06 <.83 acres & non-contiguous
1228	11 LOT 12	DEE ROAD	JONES, RICHARD & ANDREA	1	0.05 <.83 acres & non-contiguous
1228	19 20,21,22	WHITCOMB ROAD	JONES, ANDREA	1	0.05 <.83 acres & non-contiguous
1228	12	DEE ROAD	JONES, RICHARD & ANDREA	1	0.05 <.83 acres & non-contiguous
1229	35	CLAIR ROAD	J.J.G. FAMILY LP	1	0.05 <.83 acres & non-contiguous
1229	38	CLAIR ROAD	J.J.G. FAMILY LP	1	0.05 <.83 acres & non-contiguous
1229	20 LOT 21	SOMMERELL AVENUE	SCOTT, JOHN L & ANN M	1	0.05 <.83 acres & non-contiguous
1229	30 LOT 31	CLAIR ROAD	J.J.G. FAMILY LP	1	0.05 <.83 acres & non-contiguous
1229	22 LOTS 23,24,25	SOMMERELL AVENUE	KIRK FAMILY TRUST	1	0.05 <.83 acres & non-contiguous
1229	25	SOMMERELL AVENUE	KIRK FAMILY TRUST	1	0.05 <.83 acres & non-contiguous
1229	33	CLAIR ROAD	J.J.G. FAMILY LP	1	0.05 <.83 acres & non-contiguous
1229	9	DEE ROAD	MATKING, INC C/O CRAIG SMITH	1	0.05 <.83 acres & non-contiguous
1229	26 LOTS 27,28,29	CLAIR ROAD	SAYRAFE, MICHAEL	1	0.05 <.83 acres & non-contiguous
1229	27	CLAIR ROAD	SAYRAFE, MICHAEL	1	0.05 <.83 acres & non-contiguous
1229	31	CLAIR ROAD	J.J.G. FAMILY LP	1	0.05 <.83 acres & non-contiguous
1229	36	CLAIR ROAD	J.J.G. FAMILY LP	1	0.05 <.83 acres & non-contiguous
1229	29	CLAIR ROAD	SAYRAFE, MICHAEL	1	0.05 <.83 acres & non-contiguous
1229	24	SOMMERELL AVENUE	KIRK FAMILY TRUST	1	0.05 <.83 acres & non-contiguous



1229	23	SOMMERELL AVENUE	KIRK FAMILY TRUST	1	0.05 <.83 acres & non-contiguous
1229	28	CLAIR ROAD	SAYRAFE, MICHAEL	1	0.05 <.83 acres & non-contiguous
1229	34 LOT 35	CLAIR ROAD	J.J.G. FAMILY LP	1	0.05 <.83 acres & non-contiguous
1229	32 LOTS 33,36,37,38	CLAIR ROAD	J.J.G. FAMILY LP	1	0.05 <.83 acres & non-contiguous
1229	37	CLAIR ROAD	J.J.G. FAMILY LP	1	0.05 <.83 acres & non-contiguous
1229	21	SOMMERELL AVENUE	SCOTT, JOHN L & ANN M	1	0.05 <.83 acres & non-contiguous
1230	38 LOTS 39,40,41,42	CLAIR & ARGONNE AVE	MARION, GREGG S & MICHELE	1	0.05 <.83 acres & non-contiguous
1230	41	CLAIR & ARGONNE AVE	MARION, GREGG S & MICHELE	1	0.05 <.83 acres & non-contiguous
1230	42	CLAIR & ARGONNE AVE	MARION, GREGG S & MICHELE	1	0.05 <.83 acres & non-contiguous
1230	40	CLAIR & ARGONNE AVE	MARION, GREGG S & MICHELE	1	0.05 <.83 acres & non-contiguous
1230	39	CLAIR & ARGONNE AVE	MARION, GREGG S & MICHELE	1	0.05 <.83 acres & non-contiguous
1231	29	CLAIR ROAD	SVERAPA, JAMES & GRACE E	1	0.05 <.83 acres & non-contiguous
1231	36	CLAIR ROAD	MARION, GREGG & MICHELE	1	0.05 <.83 acres & non-contiguous
1231	33	CLAIR ROAD	SVERAPA, JAMES & GRACE E	1	0.05 <.83 acres & non-contiguous
1231	31	CLAIR ROAD	SVERAPA, JAMES & GRACE E	1	0.05 <.83 acres & non-contiguous
1231	26 LOT 27	CLAIR ROAD	MARION, GREGG S & MICHELE	1	0.05 <.83 acres & non-contiguous
1231	25	ARGONNE AVENUE	KIRK FAMILY TRUST	1	0.05 <.83 acres & non-contiguous
1231	30	CLAIR ROAD	SVERAPA, JAMES & GRACE E	1	0.05 <.83 acres & non-contiguous
1231	35	CLAIR ROAD	MARION, GREGG & MICHELE	1	0.05 <.83 acres & non-contiguous
1231	37	CLAIR ROAD	MARION, GREGG & MICHELE	1	0.05 <.83 acres & non-contiguous
1231	34 35,36,37	CLAIR ROAD	MARION, GREGG & MICHELE	1	0.05 <.83 acres & non-contiguous
1231	24 LOT 25	ARGONNE AVENUE	KIRK FAMILY TRUST	1	0.05 <.83 acres & non-contiguous
1231	38	CLAIR ROAD	IADIPAOLI, MARIE V	1	0.06 <.83 acres & non-contiguous
1231	32	CLAIR ROAD	SVERAPA, JAMES & GRACE E	1	0.05 <.83 acres & non-contiguous
1231	27	CLAIR ROAD	MARION, GREGG S & MICHELE	1	0.05 <.83 acres & non-contiguous
1231	28 LOTS 29 THRU 33	CLAIR ROAD	SVERAPA, JAMES & GRACE E	1	0.05 <.83 acres & non-contiguous
1241	32	BEE WAY	ALACCI, LOUIS	1	0.05 <.83 acres & non-contiguous
1241	17	CLAIR, ARGONNE & BEE	KIRK FAMILY TRUST	1	0.05 <.83 acres & non-contiguous
1241	14	CLAIR, ARGONNE & BEE	KIRK FAMILY TRUST	1	0.05 <.83 acres & non-contiguous
1241	13	CLAIR, ARGONNE & BEE	KIRK FAMILY TRUST	1	0.05 <.83 acres & non-contiguous
1241	22 LOT 23,24,25	ARGONNE AVENUE	PITOCO, MANZELLA MAYME A & ALFRED	1	0.05 <.83 acres & non-contiguous
1241	19	ARGONNE AVENUE	KIRK FAMILY TRUST	1	0.05 <.83 acres & non-contiguous
1241	31 LOT 32,33,34	BEE WAY	ALACCI, LOUIS	1	0.05 <.83 acres & non-contiguous
1241	20 LOT 21	ARGONNE AVENUE	JERMAN, JEFFREY R	1	0.05 <.83 acres & non-contiguous
1241	16	CLAIR, ARGONNE & BEE	KIRK FAMILY TRUST	1	0.05 <.83 acres & non-contiguous
1241	30	BEE WAY	CARTER, ELWOOD C/O HAYES, GAYLE	1	0.05 <.83 acres & non-contiguous
1241	10	CLAIR, ARGONNE & BEE	KIRK FAMILY TRUST	1	0.05 <.83 acres & non-contiguous
1241	11 LOT 12	CLAIR ROAD	KIRK FAMILY TRUST	1	0.05 <.83 acres & non-contiguous
1241	27 LOT 28	BEE WAY	DODD, C EST C/O VON SUSKIL, HARRY	1	0.05 <.83 acres & non-contiguous
1241	34	BEE WAY	ALACCI, LOUIS	1	0.09 <.83 acres & non-contiguous
1241	7	CLAIR ROAD	BONSANGUE, CHARLES TRUST	1	0.05 <.83 acres & non-contiguous
1241	8	CLAIR ROAD	BONSANGUE, CHARLES TRUST	1	0.05 <.83 acres & non-contiguous
1241	25	ARGONNE AVENUE	PITOCO, MANZELLA MAYME A & ALFRED	1	0.05 <.83 acres & non-contiguous
1241	26	CLAIR, ARGONNE & BEE	KIRK FAMILY TRUST	1	0.05 <.83 acres & non-contiguous
1241	33	BEE WAY	ALACCI, LOUIS	1	0.05 <.83 acres & non-contiguous
1241	18	ARGONNE AVENUE	KIRK FAMILY TRUST	1	0.05 <.83 acres & non-contiguous
1241	15	CLAIR, ARGONNE & BEE	KIRK FAMILY TRUST	1	0.05 <.83 acres & non-contiguous
1241	23	ARGONNE AVENUE	PITOCO, MANZELLA MAYME A & ALFRED	1	0.05 <.83 acres & non-contiguous
1241	9 LOTS 10,13-17,26	CLAIR, ARGONNE & BEE	KIRK FAMILY TRUST	1	0.05 <.83 acres & non-contiguous
1241	5 LOT 6,7,8	CLAIR ROAD	BONSANGUE, CHARLES TRUST	1	0.06 <.83 acres & non-contiguous
1241	24	ARGONNE AVENUE	PITOCO, MANZELLA MAYME A & ALFRED	1	0.05 <.83 acres & non-contiguous
1241	12	CLAIR ROAD	KIRK FAMILY TRUST	1	0.05 <.83 acres & non-contiguous
1241	21	ARGONNE AVENUE	JERMAN, JEFFREY R	1	0.05 <.83 acres & non-contiguous
1241	29 LOT 30	BEE WAY	CARTER, ELWOOD C/O HAYES, GAYLE	1	0.05 <.83 acres & non-contiguous
1241	28	BEE WAY	DODD, C EST C/O VON SUSKIL, HARRY	1	0.05 <.83 acres & non-contiguous
1241	6	CLAIR ROAD	BONSANGUE, CHARLES TRUST	1	0.05 <.83 acres & non-contiguous
1242	29	CLAIR, PERSHING & BEE	KIRK FAMILY TRUST	1	0.05 <.83 acres & non-contiguous
1242	6	CLAIR ROAD	ORLICK, JOHN W & UPSKY, H C/O ORLICK	1	0.05 <.83 acres & non-contiguous
1242	7 LOT 8	CLAIR ROAD	KIRK FAMILY TRUST	1	0.05 <.83 acres & non-contiguous
1242	23	PERSHING AVENUE	GIUST, ALDO	1	0.05 <.83 acres & non-contiguous
1242	42	CLAIR ROAD	MARION, GREGG S & MICHELE	1	0.05 <.83 acres & non-contiguous
1242	33	BEE WAY	KIRK FAMILY TRUST	1	0.05 <.83 acres & non-contiguous
1242	3 LOT 4,5,6	CLAIR ROAD	ORLICK, JOHN W & UPSKY, H C/O ORLICK	1	0.05 <.83 acres & non-contiguous
1242	28	CLAIR, PERSHING & BEE	KIRK FAMILY TRUST	1	0.05 <.83 acres & non-contiguous
1242	5	CLAIR ROAD	ORLICK, JOHN W & UPSKY, H C/O ORLICK	1	0.05 <.83 acres & non-contiguous
1242	9 L 10,11,26 THRU 29	CLAIR, PERSHING & BEE	KIRK FAMILY TRUST	1	0.05 <.83 acres & non-contiguous
1242	39	CLAIR ROAD	MARION, GREGG S & MICHELE	1	0.05 <.83 acres & non-contiguous
1242	11	CLAIR, PERSHING & BEE	KIRK FAMILY TRUST	1	0.05 <.83 acres & non-contiguous
1242	30 31,32,33	BEE WAY	KIRK FAMILY TRUST	1	0.05 <.83 acres & non-contiguous
1242	32	BEE WAY	KIRK FAMILY TRUST	1	0.05 <.83 acres & non-contiguous
1242	24	PERSHING AVENUE	GIUST, ALDO	1	0.05 <.83 acres & non-contiguous
1242	36	BEE WAY	SORTINO, ANTHONY M & THERESA D	1	0.05 <.83 acres & non-contiguous
1242	38 39,40,41,42	CLAIR ROAD	MARION, GREGG S & MICHELE	1	0.05 <.83 acres & non-contiguous
1242	10	CLAIR, PERSHING & BEE	KIRK FAMILY TRUST	1	0.05 <.83 acres & non-contiguous
1242	34 LOTS 35,36,37	BEE WAY	SORTINO, ANTHONY M & THERESA D	1	0.05 <.83 acres & non-contiguous
1242	27	CLAIR, PERSHING & BEE	KIRK FAMILY TRUST	1	0.05 <.83 acres & non-contiguous
1242	22	PERSHING AVENUE	GIUST, ALDO	1	0.05 <.83 acres & non-contiguous
1242	26	CLAIR, PERSHING & BEE	KIRK FAMILY TRUST	1	0.05 <.83 acres & non-contiguous
1242	4	CLAIR ROAD	ORLICK, JOHN W & UPSKY, H C/O ORLICK	1	0.05 <.83 acres & non-contiguous
1242	21 LOTS 22,23,24,25	PERSHING AVENUE	GIUST, ALDO	1	0.05 <.83 acres & non-contiguous
1242	8	CLAIR ROAD	KIRK FAMILY TRUST	1	0.05 <.83 acres & non-contiguous
1242	41	CLAIR ROAD	MARION, GREGG S & MICHELE	1	0.05 <.83 acres & non-contiguous
1242	40	CLAIR ROAD	MARION, GREGG S & MICHELE	1	0.05 <.83 acres & non-contiguous
1242	37	BEE WAY	SORTINO, ANTHONY M & THERESA D	1	0.05 <.83 acres & non-contiguous
1242	31	BEE WAY	KIRK FAMILY TRUST	1	0.05 <.83 acres & non-contiguous
1242	35	BEE WAY	SORTINO, ANTHONY M & THERESA D	1	0.05 <.83 acres & non-contiguous
1242	25	PERSHING AVENUE	GIUST, ALDO	1	0.05 <.83 acres & non-contiguous
1243	27	BEE WAY	TAYLOR, BRIAN L & SUSAN C	1	0.05 <.83 acres & non-contiguous
1243	12	CLAIR ROAD	SAYRAFE, MICHAEL	1	0.05 <.83 acres & non-contiguous
1243	26 27-30	BEE WAY	TAYLOR, BRIAN L & SUSAN C	1	0.05 <.83 acres & non-contiguous
1243	39 LOT 40	BEE WAY	MEYH, JR GEORGE	1	0.05 <.83 acres & non-contiguous
1243	42	PERSHING AVENUE	BAUMAN, DOROTHY C/O MEYH, G & L	1	0.05 <.83 acres & non-contiguous
1243	2	CLAIR ROAD	CORT, JOSEPH D	1	0.05 <.83 acres & non-contiguous
1243	44	PERSHING AVENUE	MEYH, GEORGE JR & LOIS	1	0.05 <.83 acres & non-contiguous
1243	14 LOTS 15 THRU 20	SOMMERELL AVENUE	SAYRAFE, MICHAEL	1	0.05 <.83 acres & non-contiguous
1243	20	SOMMERELL AVENUE	SAYRAFE, MICHAEL	1	0.05 <.83 acres & non-contiguous
1243	8	CLAIR ROAD	NOWAK, RICHARD & JESSICA	1	0.05 <.83 acres & non-contiguous
1243	41 LOT 42	PERSHING AVENUE	BAUMAN, DOROTHY C/O MEYH, G & L	1	0.05 <.83 acres & non-contiguous



1243	1 LOT 2	CLAIR ROAD	CORT, JOSEPH D	1	0.05 < .83 acres & non-contiguous	
1243	7	BEE WAY	NOMAK, RICHARD & JESSICA	1	0.05 < .83 acres & non-contiguous	
1243	28	BEE WAY	NOMAK, RICHARD & JESSICA	1	0.05 < .83 acres & non-contiguous	
1243	5 LOTS 6,7,8	CLAIR ROAD	NOMAK, RICHARD & JESSICA	1	0.05 < .83 acres & non-contiguous	
1243	6	CLAIR ROAD	NOMAK, RICHARD & JESSICA	1	0.05 < .83 acres & non-contiguous	
1243	43 LOT 44	PERSHING AVENUE	METHY, GEORGE JR & LOIS	1	0.05 < .83 acres & non-contiguous	
1243	40	BEE WAY	TAYLOR, BRIAN L & SUSAN C	1	0.05 < .83 acres & non-contiguous	
1243	30	BEE WAY	TAYLOR, BRIAN L & SUSAN C	1	0.05 < .83 acres & non-contiguous	
1243	4	BEE WAY	METHY, JR GEORGE	1	0.05 < .83 acres & non-contiguous	
1243	29	BEE WAY	TAYLOR, BRIAN L & SUSAN C	1	0.05 < .83 acres & non-contiguous	
1243	40	BEE WAY	METHY, JR GEORGE	1	0.05 < .83 acres & non-contiguous	
1243	29	BEE WAY	TAYLOR, BRIAN L & SUSAN C	1	0.05 < .83 acres & non-contiguous	
1243	30	BEE WAY	LASSO, ALBERT S & ROSE J	1	0.05 < .83 acres & non-contiguous	
1243	11 LOTS 12,13	CLAIR ROAD	SARVAFF, MICHAEL	1	0.05 < .83 acres & non-contiguous	
1243	13	CLAIR ROAD	SARVAFF, MICHAEL	1	0.05 < .83 acres & non-contiguous	
1243	16	SOMMERELL AVENUE	SARVAFF, MICHAEL	1	0.05 < .83 acres & non-contiguous	
1243	3 LOT 4	CLAIR ROAD	LASSO, ALBERT S & ROSE J	1	0.05 < .83 acres & non-contiguous	
1243	18	SOMMERELL AVENUE	SARVAFF, MICHAEL	1	0.05 < .83 acres & non-contiguous	
1243	9 LOT 10	CLAIR ROAD	SARVAFF, MICHAEL	1	0.05 < .83 acres & non-contiguous	
1243	10	CLAIR ROAD	SARVAFF, MICHAEL	1	0.05 < .83 acres & non-contiguous	
1243	17	SOMMERELL AVENUE	SARVAFF, MICHAEL	1	0.05 < .83 acres & non-contiguous	
1243	15	SOMMERELL AVENUE	SARVAFF, MICHAEL	1	0.05 < .83 acres & non-contiguous	
1244	45 LOT 46	SOMMERELL AVENUE	PASSARO, MARK & PASSARO, CARLO	1	0.05 < .83 acres & non-contiguous	
1244	49	SOMMERELL AVENUE	HENCKLER, ALFRED	1	0.05 < .83 acres & non-contiguous	
1244	44	SOMMERELL AVENUE	PASSARO, MARK & PASSARO, CARLO	1	0.05 < .83 acres & non-contiguous	
1244	29 LOT 30	BEE WAY	BUONTEMPO, ANGELO & ALBERTA J	1	0.05 < .83 acres & non-contiguous	
1244	28	BEE WAY	HENCKLER, ALFRED, JR & BARBARA	1	0.05 < .83 acres & non-contiguous	
1244	38	BEE WAY	HENCKLER, BARBARA	1	0.05 < .83 acres & non-contiguous	
1244	48	SOMMERELL AVENUE	HENCKLER, ALFRED	1	0.05 < .83 acres & non-contiguous	
1244	37 LOT 38	BEE WAY	HENCKLER, BARBARA	1	0.05 < .83 acres & non-contiguous	
1244	12	CLAIR ROAD	HENCKLER, BARBARA	1	0.05 < .83 acres & non-contiguous	
1244	46	SOMMERELL AVENUE	PASSARO, MARK & PASSARO, CARLO	1	0.05 < .83 acres & non-contiguous	
1244	43 LOT 44	SOMMERELL AVENUE	PASSARO, MARK & PASSARO, CARLO	1	0.05 < .83 acres & non-contiguous	
1244	39 LOT 40	BEE WAY	HENCKLER, BARBARA	1	0.05 < .83 acres & non-contiguous	
1244	10	CLAIR ROAD	HENCKLER, BARBARA	1	0.05 < .83 acres & non-contiguous	
1244	41 LOT 42	SOMMERELL AVENUE	HENCKLER, ALFRED	1	0.05 < .83 acres & non-contiguous	
1244	30	BEE WAY	BUONTEMPO, ANGELO & ALBERTA J	1	0.05 < .83 acres & non-contiguous	
1244	11 LOT 12	CLAIR ROAD	HENCKLER, BARBARA	1	0.05 < .83 acres & non-contiguous	
1244	50	SOMMERELL AVENUE	HENCKLER, ALFRED	1	0.04 < .83 acres & non-contiguous	
1244	47 LOTS 48,49,50	SOMMERELL AVENUE	HENCKLER, ALFRED	1	0.05 < .83 acres & non-contiguous	
1244	42	SOMMERELL AVENUE	HENCKLER, ALFRED	1	0.05 < .83 acres & non-contiguous	
1244	40	BEE WAY	HENCKLER, BARBARA	1	0.05 < .83 acres & non-contiguous	
1244	9 LOT 10	CLAIR ROAD	HENCKLER, BARBARA	1	0.05 < .83 acres & non-contiguous	
1244	27 LOT 28	BEE WAY	HENCKLER, ALFRED, JR & BARBARA	1	0.05 < .83 acres & non-contiguous	
1245	5 LOT 6	BEVERLY ROAD	RADMORE, MARY	1	0.05 < .83 acres & non-contiguous	
1245	6	BEVERLY ROAD	RADMORE, MARY	1	0.05 < .83 acres & non-contiguous	
1248	4	BEE WAY	DALLMEYER, JAMES	1	0.05 < .83 acres & non-contiguous	
1248	3 LOT 4	BEE WAY	DALLMEYER, JAMES	1	0.05 < .83 acres & non-contiguous	
1248	44	1536 SOMMERELL AVE	NICHOLAS A & JESSICA L	1	0.05 < .83 acres & non-contiguous	
1248	47	1532 SOMMERELL AVE	KARCHIK, RONALD & PATRICIA	1	0.05 < .83 acres & non-contiguous	
1248	49	1532 SOMMERELL AVE	KARCHIK, RONALD & PATRICIA	1	0.05 < .83 acres & non-contiguous	
1248	8	GOLDEN BOYS CONSTRUCTION CORP	DANIELS, ROBERT E JR & CAROL S	1	0.05 < .83 acres & non-contiguous	
1248	43	1536 SOMMERELL AVE	NICHOLAS A & JESSICA L	1	0.05 < .83 acres & non-contiguous	
1248	1 LOT 2	BEE WAY	DANIELS, ROBERT E JR & CAROL S	1	0.05 < .83 acres & non-contiguous	
1248	45	1536 SOMMERELL AVE	NICHOLAS A & JESSICA L	1	0.05 < .83 acres & non-contiguous	
1248	6	GOLDEN BOYS CONSTRUCTION CORP	GOLDEN BOYS CONSTRUCTION CORP	1	0.06 < .83 acres & non-contiguous	
1248	7	GOLDEN BOYS CONSTRUCTION CORP	GOLDEN BOYS CONSTRUCTION CORP	1	0.06 < .83 acres & non-contiguous	
1248	42	1536 SOMMERELL AVE	NICHOLAS A & JESSICA L	1	0.05 < .83 acres & non-contiguous	
1248	5 LOT 6,7,8	BEE WAY	GOLDEN BOYS CONSTRUCTION CORP	1	0.05 < .83 acres & non-contiguous	
1248	2	BEE WAY	DANIELS, ROBERT E JR & CAROL S	1	0.05 < .83 acres & non-contiguous	
1248	48	1532 SOMMERELL AVE	KARCHIK, RONALD & PATRICIA	1	0.05 < .83 acres & non-contiguous	
1248	41	42,43,44,45	1536 SOMMERELL AVE	NICHOLAS A & JESSICA L	1	0.05 < .83 acres & non-contiguous
1248	45	PERSHING AVENUE	O'KARMA, RAMONDO	1	0.05 < .83 acres & non-contiguous	
1248	44	PERSHING AVENUE	O'KARMA, RAMONDO	1	0.05 < .83 acres & non-contiguous	
1248	42	PERSHING AVENUE	O'KARMA, RAMONDO	1	0.05 < .83 acres & non-contiguous	
1248	31	ARIENT ROAD	E & M ASSOCIATES LLC	1	0.05 < .83 acres & non-contiguous	
1248	41 LOTS 42,43,44,45	PERSHING AVENUE	O'KARMA, RAMONDO	1	0.05 < .83 acres & non-contiguous	
1249	34 LOT 35	ARIENT ROAD	LASSO, ALBERT S & ROSE J	1	0.05 < .83 acres & non-contiguous	
1249	49	PERSHING AVENUE	LIQUORI, ALFONSE M JR & EILEEN	1	0.05 < .83 acres & non-contiguous	
1249	32 LOTS 33 & 36	ARIENT ROAD	CAVALIER PROPERTIES 338 LLC	1	0.05 < .83 acres & non-contiguous	
1249	37	ARIENT ROAD	CAVALIER PROPERTIES 338 LLC	1	0.05 < .83 acres & non-contiguous	
1249	36	ARIENT ROAD	CAVALIER PROPERTIES 338 LLC	1	0.05 < .83 acres & non-contiguous	
1249	39	ARIENT ROAD	CONNELLY, CHRISTOPHER S	1	0.05 < .83 acres & non-contiguous	
1249	47	PERSHING AVENUE	LIQUORI, ALFONSE M JR & EILEEN	1	0.05 < .83 acres & non-contiguous	
1249	33	ARIENT ROAD	CONNELLY, CHRISTOPHER S	1	0.05 < .83 acres & non-contiguous	
1249	38	ARIENT ROAD	CAVALIER PROPERTIES 338 LLC	1	0.05 < .83 acres & non-contiguous	
1249	48	PERSHING AVENUE	LIQUORI, ALFONSE M JR & EILEEN	1	0.05 < .83 acres & non-contiguous	
1249	50	PERSHING AVENUE	LIQUORI, ALFONSE M JR & EILEEN	1	0.05 < .83 acres & non-contiguous	
1249	35	ARIENT ROAD	LASSO, ALBERT S & ROSE J	1	0.05 < .83 acres & non-contiguous	
1249	30	ARIENT ROAD	E & M ASSOCIATES LLC	1	0.05 < .83 acres & non-contiguous	
1249	46 LOT 47,48,49,50	PERSHING AVENUE	LIQUORI, ALFONSE M JR & EILEEN	1	0.05 < .83 acres & non-contiguous	
1249	43	PERSHING AVENUE	O'KARMA, RAMONDO	1	0.05 < .83 acres & non-contiguous	
1249	31	ARIENT WAY	HIRSHFIELD, CAROL A	1	0.05 < .83 acres & non-contiguous	
1249	19	PERSHING AVENUE	LASSO, ALBERT S & ROSE J	1	0.05 < .83 acres & non-contiguous	
1250	37 LOT 38	ARIENT ROAD	DAVIES, DAVID T & GLORIA	1	0.05 < .83 acres & non-contiguous	
1250	13	BEE WAY	KIRK FAMILY TRUST	1	0.05 < .83 acres & non-contiguous	
1250	4	BEE WAY	KIRK FAMILY TRUST	1	0.05 < .83 acres & non-contiguous	
1250	5	BEE WAY	KIRK FAMILY TRUST	1	0.05 < .83 acres & non-contiguous	
1250	43	ARGONNE AVENUE	KIRK FAMILY TRUST	1	0.05 < .83 acres & non-contiguous	
1250	8	BEE WAY	HOWLEY, G E	1	0.05 < .83 acres & non-contiguous	
1250	10	BEE WAY	KIRK FAMILY TRUST	1	0.05 < .83 acres & non-contiguous	
1250	20	PERSHING AVENUE	LASSO, ALBERT S & ROSE J	1	0.05 < .83 acres & non-contiguous	
1250	46	ARGONNE AVENUE	KIRK FAMILY TRUST	1	0.05 < .83 acres & non-contiguous	
1250	14 LOT 15	BEE WAY	CAVALIER PROPERTIES 338 LLC	1	0.05 < .83 acres & non-contiguous	
1250	49	ARGONNE AVENUE	BONSMANQUE, CHARLES TRUST	1	0.05 < .83 acres & non-contiguous	
1250	36	ARIENT ROAD	HIRSHFIELD, CAROL	1	0.05 < .83 acres & non-contiguous	
1250	41 LOTS 42 THRU 46	ARGONNE AVENUE	KIRK FAMILY TRUST	1	0.05 < .83 acres & non-contiguous	
1250	40	ARIENT ROAD	FREDA, FERDINANDO & MULVER, ELIZABETH	1	0.05 < .83 acres & non-contiguous	



1250	17	PERSHING AVENUE	ZEBROWSKI, MICHAEL J & ELISE C	1	0.05 <.83 acres & non-contiguous
1250	15	BEE WAY	CAVALIER PROPERTIES 338 LLC	1	0.05 <.83 acres & non-contiguous
1250	44	ARGONNE AVENUE	KIRK FAMILY TRUST	1	0.05 <.83 acres & non-contiguous
1250	16 LOT 17	PERSHING AVENUE	ZEBROWSKI, MICHAEL J & ELISE C	1	0.05 <.83 acres & non-contiguous
1250	47 LOT 48,49,50	ARGONNE AVENUE	BONSANGUE, CHARLES TRUST	1	0.05 <.83 acres & non-contiguous
1250	38	ARIENT ROAD	DAVIES, DAVID T & GLORIA	1	0.05 <.83 acres & non-contiguous
1250	12	BEE WAY	KIRK FAMILY TRUST	1	0.05 <.83 acres & non-contiguous
1250	6	BEE WAY	KIRK FAMILY TRUST	1	0.05 <.83 acres & non-contiguous
1250	1 LOTS 2,3,4,5,6	BEE WAY	KIRK FAMILY TRUST	1	0.05 <.83 acres & non-contiguous
1250	28 LOT 29	ARIENT ROAD	HIRSHFIELD, JORDAN & CAROL	1	0.05 <.83 acres & non-contiguous
1250	21	PERSHING AVENUE	LISSO, ALBERT S & ROSE J	1	0.05 <.83 acres & non-contiguous
1250	25	PERSHING AVENUE	CAVALIER PROPERTIES 338 LLC	1	0.05 <.83 acres & non-contiguous
1250	24 LOT 25	PERSHING AVENUE	CAVALIER PROPERTIES 338 LLC	1	0.05 <.83 acres & non-contiguous
1250	18 LOT 19,20,21	PERSHING AVENUE	LISSO, ALBERT S & ROSE J	1	0.05 <.83 acres & non-contiguous
1250	33	ARIENT WAY	HIRSHFIELD, CAROL A	1	0.05 <.83 acres & non-contiguous
1250	32	ARIENT WAY	HIRSHFIELD, CAROL A	1	0.05 <.83 acres & non-contiguous
1250	34 LOT 35	ARIENT ROAD	HIRSHFIELD, CAROL A	1	0.05 <.83 acres & non-contiguous
1250	45	ARGONNE AVENUE	KIRK FAMILY TRUST	1	0.05 <.83 acres & non-contiguous
1250	2	BEE WAY	KIRK FAMILY TRUST	1	0.05 <.83 acres & non-contiguous
1250	39 LOT 40	ARIENT ROAD	FREDA, FERDINANDO & MULVEY, ELIZABETH	1	0.05 <.83 acres & non-contiguous
1250	11	BEE WAY	KIRK FAMILY TRUST	1	0.05 <.83 acres & non-contiguous
1250	48	ARGONNE AVENUE	BONSANGUE, CHARLES TRUST	1	0.05 <.83 acres & non-contiguous
1250	30 LOTS 31,32,33	ARIENT WAY	HIRSHFIELD, CAROL A	1	0.05 <.83 acres & non-contiguous
1250	29	ARIENT ROAD	HIRSHFIELD, JORDAN & CAROL	1	0.05 <.83 acres & non-contiguous
1250	3	BEE WAY	KIRK FAMILY TRUST	1	0.05 <.83 acres & non-contiguous
1250	9 LOTS 10,11,12,13	BEE WAY	KIRK FAMILY TRUST	1	0.05 <.83 acres & non-contiguous
1250	22 LOT 23	PERSHING AVENUE	GEORGE, BEATRICE COOK C/O COOK, S & C	1	0.05 <.83 acres & non-contiguous
1250	26 LOT 27	ARIENT ROAD	HIRSHFIELD, CAROL	1	0.05 <.83 acres & non-contiguous
1250	50	ARGONNE AVENUE	BONSANGUE, CHARLES TRUST	1	0.05 <.83 acres & non-contiguous
1250	42	ARGONNE AVENUE	KIRK FAMILY TRUST	1	0.05 <.83 acres & non-contiguous
1250	7 LOT 8	BEE WAY	HOWLEY, G E	1	0.05 <.83 acres & non-contiguous
1250	35	ARIENT ROAD	HIRSHFIELD, CAROL A	1	0.05 <.83 acres & non-contiguous
1250	27	ARIENT ROAD	HIRSHFIELD, CAROL	1	0.05 <.83 acres & non-contiguous
1250	23	PERSHING AVENUE	GEORGE, BEATRICE COOK C/O COOK, S & C	1	0.05 <.83 acres & non-contiguous
1251	24	ARGONNE & ARIENT	ROMAN, MATTHEW & ROMAN, DAVID	1	0.05 <.83 acres & non-contiguous
1251	12	BEE WAY	KIRK FAMILY TRUST	1	0.05 <.83 acres & non-contiguous
1251	19	ARGONNE AVENUE	KIRK FAMILY TRUST	1	0.05 <.83 acres & non-contiguous
1251	9 LOTS 10 THRU 15	BEE WAY	KIRK FAMILY TRUST	1	0.08 <.83 acres & non-contiguous
1251	22	ARGONNE AVENUE	WEIGH, L C/O WEIGH GERALD	1	0.05 <.83 acres & non-contiguous
1251	26	ARGONNE & ARIENT	ROMAN, MATTHEW & ROMAN, DAVID	1	0.05 <.83 acres & non-contiguous
1251	13	BEE WAY	KIRK FAMILY TRUST	1	0.05 <.83 acres & non-contiguous
1251	15	BEE WAY	KIRK FAMILY TRUST	1	0.05 <.83 acres & non-contiguous
1251	27	ARGONNE & ARIENT	ROMAN, MATTHEW & ROMAN, DAVID	1	0.05 <.83 acres & non-contiguous
1251	31	ARGONNE & ARIENT	ROMAN, MATTHEW & ROMAN, DAVID	1	0.06 <.83 acres & non-contiguous
1251	18	ARGONNE AVENUE	KIRK FAMILY TRUST	1	0.05 <.83 acres & non-contiguous
1251	16 LOT 17,18,19,20	ARGONNE AVENUE	KIRK FAMILY TRUST	1	0.05 <.83 acres & non-contiguous
1251	23 LOT 24 THRU 31	ARGONNE & ARIENT	ROMAN, MATTHEW & ROMAN, DAVID	1	0.05 <.83 acres & non-contiguous
1251	28	ARGONNE & ARIENT	ROMAN, MATTHEW & ROMAN, DAVID	1	0.05 <.83 acres & non-contiguous
1251	30	ARGONNE & ARIENT	ROMAN, MATTHEW & ROMAN, DAVID	1	0.05 <.83 acres & non-contiguous
1251	20	ARGONNE AVENUE	KIRK FAMILY TRUST	1	0.05 <.83 acres & non-contiguous
1251	25	ARGONNE & ARIENT	ROMAN, MATTHEW & ROMAN, DAVID	1	0.05 <.83 acres & non-contiguous
1251	21 LOT 22	ARGONNE AVENUE	WEIGH, L C/O WEIGH GERALD	1	0.05 <.83 acres & non-contiguous
1251	10	BEE WAY	KIRK FAMILY TRUST	1	0.05 <.83 acres & non-contiguous
1251	11	BEE WAY	KIRK FAMILY TRUST	1	0.05 <.83 acres & non-contiguous
1251	14	BEE WAY	KIRK FAMILY TRUST	1	0.05 <.83 acres & non-contiguous
1251	17	ARGONNE AVENUE	KIRK FAMILY TRUST	1	0.05 <.83 acres & non-contiguous
1251	29	ARGONNE & ARIENT	ROMAN, MATTHEW & ROMAN, DAVID	1	0.05 <.83 acres & non-contiguous
1261	20	ARGONNE AVENUE	MEEHAN, VINCENT T & MEGHAN W	1	0.05 <.83 acres & non-contiguous
1261	19	ARGONNE AVENUE	MEEHAN, VINCENT T & MEGHAN W	1	0.05 <.83 acres & non-contiguous
1261	18	ARGONNE AVENUE	MEEHAN, VINCENT T & MEGHAN W	1	0.05 <.83 acres & non-contiguous
1261	17	ARGONNE AVENUE	MEEHAN, VINCENT T & MEGHAN W	1	0.05 <.83 acres & non-contiguous
1261	16 LOTS 17,18,19,20	ARGONNE AVENUE	MEEHAN, VINCENT T & MEGHAN W	1	0.05 <.83 acres & non-contiguous
1262	8 LOTS 9,10,11	ARIENT ROAD	TUCKER, DONNA	1	0.05 <.83 acres & non-contiguous
1262	24 LOT 25	PERSHING AVE & JOFFRE	HEIMBURGER, BOB H	1	0.04 <.83 acres & non-contiguous
1262	13	ARIENT ROAD	KASPER, MARYELLEN	1	0.05 <.83 acres & non-contiguous
1262	4	ARIENT ROAD	CLAYTON, LEWIS M	1	0.05 <.83 acres & non-contiguous
1262	5	ARIENT ROAD	CLAYTON, LEWIS M	1	0.05 <.83 acres & non-contiguous
1262	25	PERSHING AVE & JOFFRE	HEIMBURGER, BOB H	1	0.04 <.83 acres & non-contiguous
1262	10	ARIENT ROAD	TUCKER, DONNA	1	0.05 <.83 acres & non-contiguous
1262	1 LOT 2	ARIENT ROAD	RESEAR, ASHLEY	1	0.05 <.83 acres & non-contiguous
1262	7	ARIENT ROAD	KIRK FAMILY TRUST	1	0.05 <.83 acres & non-contiguous
1262	12 LOT 13	ARIENT ROAD	KASPER, MARYELLEN	1	0.05 <.83 acres & non-contiguous
1262	9	ARIENT ROAD	TUCKER, DONNA	1	0.05 <.83 acres & non-contiguous
1262	2	ARIENT ROAD	RESEAR, ASHLEY	1	0.05 <.83 acres & non-contiguous
1262	6 LOT 7	ARIENT ROAD	KIRK FAMILY TRUST	1	0.05 <.83 acres & non-contiguous
1262	11	ARIENT ROAD	TUCKER, DONNA	1	0.05 <.83 acres & non-contiguous
1262	3 LOTS 4,5	ARIENT ROAD	CLAYTON, LEWIS M	1	0.05 <.83 acres & non-contiguous
1263	9	ARIENT ROAD	HAYEN, WILLIAM H JR	1	0.05 <.83 acres & non-contiguous
1263	4 LOT 5	ARIENT ROAD	BIRDSALL, GREGORY W & SHARON	1	0.05 <.83 acres & non-contiguous
1263	8	ARIENT ROAD	HAYEN, WILLIAM H JR	1	0.05 <.83 acres & non-contiguous
1263	12	ARIENT ROAD	HAYEN, WILLIAM H JR	1	0.05 <.83 acres & non-contiguous
1263	5	ARIENT ROAD	BIRDSALL, GREGORY W & SHARON	1	0.05 <.83 acres & non-contiguous
1263	6 LOTS 7,8,9	ARIENT ROAD	HAYEN, WILLIAM H JR	1	0.05 <.83 acres & non-contiguous
1263	11	ARIENT ROAD	HAYEN, WILLIAM H JR	1	0.05 <.83 acres & non-contiguous
1263	10 LOTS 11,12,13	ARIENT ROAD	HAYEN, WILLIAM H JR	1	0.05 <.83 acres & non-contiguous
1263	13	ARIENT ROAD	HAYEN, WILLIAM H JR	1	0.05 <.83 acres & non-contiguous
1263	7	ARIENT ROAD	HAYEN, WILLIAM H JR	1	0.05 <.83 acres & non-contiguous
1263	1 LOTS 2,3	ARIENT ROAD	HAYEN, WILLIAM H JR	1	0.05 <.83 acres & non-contiguous
1263	2	ARIENT ROAD	HAYEN, WILLIAM H JR	1	0.05 <.83 acres & non-contiguous
1263	3	ARIENT ROAD	HAYEN, WILLIAM H JR	1	0.05 <.83 acres & non-contiguous
1270	14	EWART ROAD	SMIT, JOANNE M	1	0.05 <.83 acres & non-contiguous
1270	13 LOT 14	EWART ROAD	SMIT, JOANNE M	1	0.05 <.83 acres & non-contiguous
1273	32	SOMMERELL AVENUE	MEYH, GEORGE M JR & LOIS J	1	0.05 <.83 acres & non-contiguous
1273	4	JOFFRE ROAD	MEYH, ROBIN	1	0.05 <.83 acres & non-contiguous
1273	5	JOFFRE ROAD	MEYH, ROBIN	1	0.05 <.83 acres & non-contiguous
1273	13	EVANS ROAD	MEYH, GEORGE III	1	0.05 <.83 acres & non-contiguous
1273	2	JOFFRE ROAD	MEYH, ROBIN	1	0.05 <.83 acres & non-contiguous
1273	8	EVANS ROAD	TAMMY MEYH	1	0.05 <.83 acres & non-contiguous



1273	6 7,8,9	EVANS ROAD	TAMMY MEYH	1	0.05 <.83 acres & non-contiguous
1273	3	JOFFRE ROAD	MEYH, ROBIN	1	0.05 <.83 acres & non-contiguous
1273	10 11,12,13	EVANS ROAD	MEYH, GEORGE III	1	0.05 <.83 acres & non-contiguous
1273	28	SOMMERELL AVENUE	MEYH, GEORGE M JR & LOIS J	1	0.05 <.83 acres & non-contiguous
1273	9	EVANS ROAD	TAMMY MEYH	1	0.05 <.83 acres & non-contiguous
1273	29	SOMMERELL AVENUE	MEYH, GEORGE M JR & LOIS J	1	0.05 <.83 acres & non-contiguous
1273	1 2,3,4,5	JOFFRE ROAD	MEYH, ROBIN	1	0.05 <.83 acres & non-contiguous
1273	7	EVANS ROAD	TAMMY MEYH	1	0.05 <.83 acres & non-contiguous
1273	31	SOMMERELL AVENUE	MEYH, GEORGE M JR & LOIS J	1	0.05 <.83 acres & non-contiguous
1273	11	EVANS ROAD	MEYH, GEORGE III	1	0.05 <.83 acres & non-contiguous
1273	30	SOMMERELL AVENUE	MEYH, GEORGE M JR & LOIS J	1	0.05 <.83 acres & non-contiguous
1273	27	SOMMERELL AVENUE	MEYH, GEORGE M JR & LOIS J	1	0.05 <.83 acres & non-contiguous
1273	12	EVANS ROAD	MEYH, GEORGE III	1	0.05 <.83 acres & non-contiguous
1273	26 27,28,29,30,31,32	SOMMERELL AVENUE	MEYH, GEORGE M JR & LOIS J	1	0.05 <.83 acres & non-contiguous
1274	19 LOT 20	WOODLAND ROAD	PISCOPO, ANTHONY & JEAN	1	0.05 <.83 acres & non-contiguous
1274	20	WOODLAND ROAD	PISCOPO, ANTHONY & JEAN	1	0.05 <.83 acres & non-contiguous
1277	4	WOODLAND ROAD	RYGIEL, TEKLA C/O RAMENTOL,PATRICIA	1	0.06 <.83 acres & non-contiguous
1277	3 LOT 4	WOODLAND ROAD	RYGIEL, TEKLA C/O RAMENTOL,PATRICIA	1	0.05 <.83 acres & non-contiguous
1283	54 LOT 55	SOMMERELL AVENUE	KARCHIK, RONALD	1	0.05 <.83 acres & non-contiguous
1283	55	SOMMERELL AVENUE	KARCHIK, RONALD	1	0.05 <.83 acres & non-contiguous
1285	40	WHITCOMB ROAD	QUINTON, ROBERT & QUINTON, GEORGE	1	0.05 <.83 acres & non-contiguous
1285	38	WHITCOMB ROAD	QUINTON, ROBERT & QUINTON, GEORGE	1	0.05 <.83 acres & non-contiguous
1285	39	WHITCOMB ROAD	QUINTON, ROBERT & QUINTON, GEORGE	1	0.05 <.83 acres & non-contiguous
1285	37 38,39,40	WHITCOMB ROAD	QUINTON, ROBERT & QUINTON, GEORGE	1	0.05 <.83 acres & non-contiguous
1285	36	WHITCOMB ROAD	BUONTEMPO, ANGELO & ALBERTA	1	0.05 <.83 acres & non-contiguous
1285	35 LOT 36	WHITCOMB ROAD	BUONTEMPO, ANGELO & ALBERTA	1	0.05 <.83 acres & non-contiguous
1287	7 LOT 8	WOODMERE PLACE	KISLOWSKI, WALLACE	1	0.05 <.83 acres & non-contiguous
1287	8	WOODMERE PLACE	KISLOWSKI, WALLACE	1	0.05 <.83 acres & non-contiguous
1290	9 10,11,12,13	MYRTLE PLACE	KLAUS, ROBERT & JUDITH	1	0.05 <.83 acres & non-contiguous
1290	10	MYRTLE PLACE	KLAUS, ROBERT & JUDITH	1	0.05 <.83 acres & non-contiguous
1291	29 LOT 30	SERPENTINE DRIVE	JERMAN, JEFFREY R	1	0.05 <.83 acres & non-contiguous
1291	30	SERPENTINE DRIVE	JERMAN, JEFFREY R	1	0.05 <.83 acres & non-contiguous
1291	29 LOT 30	SERPENTINE DRIVE	JERMAN, JEFFREY R	1	0.05 Outside of Sewer Service Area
1295	11	FLEETWOOD DRIVE	MAY, CHARLES & MARY	1	0.05 <.83 acres & non-contiguous
1295	10 LOT 11	FLEETWOOD DRIVE	MAY, CHARLES & MARY	1	0.05 <.83 acres & non-contiguous
1306	9,01	2132 HOLLYWOOD DRIN	CAVALIER PROPERTIES 338 LLC	1	0.18 <.83 acres & non-contiguous
1306	14 LOT 15	PINEVIEW ROAD	FLANNAGAN, JR, RAYMOND J & JANET	1	0.07 <.83 acres & non-contiguous
1306	15	PINEVIEW ROAD	FLANNAGAN, JR, RAYMOND J & JANET	1	0.06 <.83 acres & non-contiguous
1306	9,02	2136 HOLLYWOOD DRIN	VERGE, DEREK D	1	0.12 <.83 acres & non-contiguous
1308	18 LOT 19	BRIGHTWOOD DRIVE	LYNCH, FRANCOISE S	1	0.06 <.83 acres & non-contiguous
1308	19	BRIGHTWOOD DRIVE	LYNCH, FRANCOISE S	1	0.06 <.83 acres & non-contiguous
1310	26 LOT 27	BRIGHTWOOD DRIVE	FLEISCHER, MILTON L & ELFRIEDA	1	0.06 <.83 acres & non-contiguous
1310	27	BRIGHTWOOD DRIVE	FLEISCHER, MILTON L & ELFRIEDA	1	0.06 <.83 acres & non-contiguous
1311	92	LLEWELLYN PARKWAY	ISBRECHT, RICHARD W	1	0.06 <.83 acres & non-contiguous
1311	91 LOTS 92,93	LLEWELLYN PARKWAY	ISBRECHT, RICHARD W	1	0.06 <.83 acres & non-contiguous
1311	93	LLEWELLYN PARKWAY	ISBRECHT, RICHARD W	1	0.06 <.83 acres & non-contiguous
1314	21 LOTS 22,23,24	HILLWOOD ROAD	FODOR, RAYMOND GERARD	1	0.06 <.83 acres & non-contiguous
1314	24	HILLWOOD ROAD	FODOR, RAYMOND GERARD	1	0.06 <.83 acres & non-contiguous
1314	22	HILLWOOD ROAD	FODOR, RAYMOND GERARD	1	0.06 <.83 acres & non-contiguous
1314	23	HILLWOOD ROAD	FODOR, RAYMOND GERARD	1	0.06 <.83 acres & non-contiguous
1321	6	PINEVIEW ROAD	HAUGNESS, H A & DOROTHY H TRUST	1	0.05 <.83 acres & non-contiguous
1321	8	PINEVIEW ROAD	MUNAFO, ANTHONY C/O DEER LAKE PLAZA	1	0.06 <.83 acres & non-contiguous
1321	30	WHITCOMB ROAD	BIERSACK, LAWRENCE H & JANET	1	0.05 <.83 acres & non-contiguous
1321	14	INWOOD PLACE	VERGE CONSTRUCTION, LLC	1	0.04 <.83 acres & non-contiguous
1321	29 LOT 30	WHITCOMB ROAD	BIERSACK, LAWRENCE H & JANET	1	0.05 <.83 acres & non-contiguous
1321	5 LOT 6	PINEVIEW ROAD	HAUGNESS, H A & DOROTHY H TRUST	1	0.05 <.83 acres & non-contiguous
1321	7 LOT 8	PINEVIEW ROAD	MUNAFO, ANTHONY C/O DEER LAKE PLAZA	1	0.07 <.83 acres & non-contiguous
1321	16	INWOOD PLACE	VERGE CONSTRUCTION, LLC	1	0.05 <.83 acres & non-contiguous
1321	13 LOT 14	INWOOD PLACE	VERGE CONSTRUCTION, LLC	1	0.07 <.83 acres & non-contiguous
1321	15 LOT 16	INWOOD PLACE	VERGE CONSTRUCTION, LLC	1	0.04 <.83 acres & non-contiguous
1322	23	EDGEWOOD ROAD	BRENNAN, GREGORY	1	0.05 <.83 acres & non-contiguous
1322	22	EDGEWOOD ROAD	BRENNAN, GREGORY	1	0.05 <.83 acres & non-contiguous
1322	21 LOT 22,23	EDGEWOOD ROAD	BRENNAN, GREGORY	1	0.10 <.83 acres & non-contiguous
1323	1,01	HILLWOOD ROAD	BIELE, GERMANA OLGA	1	0.17 <.83 acres & non-contiguous
1325	5 LOT 6	SILVAN PLACE	LIPTON, DAVID F	1	0.05 <.83 acres & non-contiguous
1325	6	SILVAN PLACE	LIPTON, DAVID F	1	0.05 <.83 acres & non-contiguous
1326	1 LOT 2	SERPENTINE DRIVE	BOTT, ROBERT J JR	1	0.05 Outside of Sewer Service Area
1333	19 LOT 20	WHITCOMB ROAD	KATULA, WALTER F	1	0.05 <.83 acres & non-contiguous
1333	20	WHITCOMB ROAD	KATULA, WALTER F	1	0.05 <.83 acres & non-contiguous
1333	14	HILLSIDE PLACE	TAGLIABOSCHI, WAYNE & ELIZABETH	1	0.08 <.83 acres & non-contiguous
1333	13 LOT 14	HILLSIDE PLACE	TAGLIABOSCHI, WAYNE & ELIZABETH	1	0.05 <.83 acres & non-contiguous
1334	2	HILLWOOD ROAD	PARIS LAND LLC	1	0.07 <.83 acres & non-contiguous
1334	1 LOT 2	HILLWOOD ROAD	PARIS LAND LLC	1	0.11 <.83 acres & non-contiguous
1341	12	DEERHEAD LAKE DRIVE	LA MORTE, PATRICK M & JOANN	1	0.06 <.83 acres & non-contiguous
1341	13 LOTS 14,15	DEERHEAD LAKE DR	LA MORTE, PATRICK M & JO ANN	1	0.06 <.83 acres & non-contiguous
1341	11 LOT 12	DEERHEAD LAKE DRIVE	LA MORTE, PATRICK M & JOANN	1	0.08 <.83 acres & non-contiguous
1341	14	DEERHEAD LAKE DR	LA MORTE, PATRICK M & JO ANN	1	0.06 <.83 acres & non-contiguous
1341	15	DEERHEAD LAKE DR	LA MORTE, PATRICK M & JO ANN	1	0.05 <.83 acres & non-contiguous
1343	11 LOTS 12,13	WHITCOMB ROAD	HOLLINGSHEAD, IRENE E	1	0.08 <.83 acres & non-contiguous
1343	12	WHITCOMB ROAD	HOLLINGSHEAD, IRENE E	1	0.06 <.83 acres & non-contiguous
1343	13	WHITCOMB ROAD	HOLLINGSHEAD, IRENE E	1	0.09 <.83 acres & non-contiguous
1349	24,01	WHITCOMB ROAD	JENKINSON, DOUGLAS J & CATHERINE D	1	0.13 <.83 acres & non-contiguous
1351	1,01	1804 RAVINE DRIVE	BOELE, ERNEST W & CAROLANN	1	0.19 <.83 acres & non-contiguous
1352	33 LOT 34	RAVINE DRIVE	PETERSON, VERA TRUST C/O PETERSON,D	1	0.05 <.83 acres & non-contiguous
1352	34	RAVINE DRIVE	PETERSON, VERA TRUST C/O PETERSON,D	1	0.05 <.83 acres & non-contiguous
1358	11 LOT 12	WOODSIDE DRIVE	URQUHART, GLADYS, ESTATE OF	1	0.04 <.83 acres & non-contiguous
1358	10	SERPENTINE DRIVE	URQUHART, GLADYS M, ESTATE OF	1	0.05 <.83 acres & non-contiguous
1358	12	WOODSIDE DRIVE	URQUHART, GLADYS, ESTATE OF	1	0.04 <.83 acres & non-contiguous
1360	40 LOT 41	WOODSIDE DRIVE	BERKOWICZ, PAUL & DIANNE	1	0.06 <.83 acres & non-contiguous
1360	41	WOODSIDE DRIVE	BERKOWICZ, PAUL & DIANNE	1	0.06 <.83 acres & non-contiguous
1361	26	ALLWOOD PLACE	GUERRERA, VIRGINIA A	1	0.05 <.83 acres & non-contiguous
1361	25 LOT 26	ALLWOOD PLACE	GUERRERA, VIRGINIA A	1	0.05 <.83 acres & non-contiguous
1363	48	SERPENTINE DRIVE	RUTIGLIANO, HARRY & MARY	1	0.06 <.83 acres & non-contiguous
1363	47 LOT 48	SERPENTINE DRIVE	RUTIGLIANO, HARRY & MARY	1	0.06 <.83 acres & non-contiguous
1363	4 LOT 5	SERPENTINE DRIVE	LIPTON, DAVID F	1	0.05 <.83 acres & non-contiguous
1363	5	SERPENTINE DRIVE	LIPTON, DAVID F	1	0.05 <.83 acres & non-contiguous
1364	6	WHITCOMB ROAD	LIPTON, DAVID F	1	0.06 <.83 acres & non-contiguous
1364	5 LOT 6	WHITCOMB ROAD	LIPTON, DAVID F	1	0.06 <.83 acres & non-contiguous



1365	23	LOT 24	BROOKDALE PK DRIVE	D'AMICO, JOSEPH & CAROLE	1	0.06 <.83 acres & non-contiguous
1365	24		BROOKDALE PK DRIVE	D'AMICO, JOSEPH & CAROLE	1	0.06 <.83 acres & non-contiguous
1365	44		SWEETWOOD DRIVE	FEITZ, J R ET ALS C/O FEITZ, ANN	1	0.05 <.83 acres & non-contiguous
1365	43	LOT 44	SWEETWOOD DRIVE	FEITZ, J R ET ALS C/O FEITZ, ANN	1	0.05 <.83 acres & non-contiguous
1371	40		BROOKDALE PARK DR	WENNING, FRANK A & BARBARA V	1	0.06 <.83 acres & non-contiguous
1371	39	LOT 40	BROOKDALE PARK DR	WENNING, FRANK A & BARBARA V	1	0.06 <.83 acres & non-contiguous
1372	30		SWEETWOOD DRIVE	TODD, JOHN JR & JULIE	1	0.06 <.83 acres & non-contiguous
1372	29	LOTS 30,31,32	SWEETWOOD DRIVE	TODD, JOHN JR & JULIE	1	0.06 <.83 acres & non-contiguous
1372	32		SWEETWOOD DRIVE	TODD, JOHN JR & JULIE	1	0.06 <.83 acres & non-contiguous
1372	31		SWEETWOOD DRIVE	TODD, JOHN JR & JULIE	1	0.06 <.83 acres & non-contiguous
1374	60	LOT 61	GLEN OAK DRIVE	KOUDELIK, DOUGLAS J	1	0.06 <.83 acres & non-contiguous
1374	61		GLEN OAK DRIVE	KOUDELIK, DOUGLAS J	1	0.10 <.83 acres & non-contiguous
1376	12		LAKESIDE DRIVE SO	BOBOWSKI, FRANK	1	0.06 <.83 acres & non-contiguous
1376	9		LAKESIDE DRIVE SO	BOBOWSKI, FRANK	1	0.06 <.83 acres & non-contiguous
1376	7	LOTS 8,9,10,11,12	LAKESIDE DRIVE SO	BOBOWSKI, FRANK	1	0.05 <.83 acres & non-contiguous
1376	5	LOT 6	SERPENTINE PLACE	BOBOWSKI, FRANK	1	0.05 <.83 acres & non-contiguous
1376	8		LAKESIDE DRIVE SO	BOBOWSKI, FRANK	1	0.06 <.83 acres & non-contiguous
1376	11		LAKESIDE DRIVE SO	BOBOWSKI, FRANK	1	0.06 <.83 acres & non-contiguous
1376	10		LAKESIDE DRIVE SO	BOBOWSKI, FRANK	1	0.06 <.83 acres & non-contiguous
1376	6		SERPENTINE PLACE	BOBOWSKI, FRANK	1	0.05 <.83 acres & non-contiguous
1376	7	LOTS 8,9,10,11,12	LAKESIDE DRIVE SO	BOBOWSKI, FRANK	1	0.05 Outside of Sewer Service Area
1383	1	LOT 2	BROOKDALE PARK DR	BROWER, JOEL & DONNA	1	0.06 <.83 acres & non-contiguous
1383	2		BROOKDALE PARK DR	BROWER, JOEL & DONNA	1	0.06 <.83 acres & non-contiguous
1383	8		BROOKDALE PK DRIVE	DRFINI, VIOLET	1	0.06 <.83 acres & non-contiguous
1383	7	LOT 8	BROOKDALE PK DRIVE	DRFINI, VIOLET	1	0.06 <.83 acres & non-contiguous
1383	10		LLEWELLYN PKWY	DRFINI, VIOLET	1	0.06 <.83 acres & non-contiguous
1383	9	LOT 10	LLEWELLYN PKWY	DRFINI, VIOLET	1	0.06 <.83 acres & non-contiguous
1384	2		LAKESIDE DRIVE SO	DI FORTUNA, GERALD P, KAREN & JULIA	1	0.06 <.83 acres & non-contiguous
1384	1	LOT 2	LAKESIDE DRIVE SO	DI FORTUNA, GERALD P, KAREN & JULIA	1	0.06 <.83 acres & non-contiguous
1400	53	LOT 54	CHEROKEE TRAIL	MIELKE, ROBERT C & RUTH	1	0.13 <.83 acres & non-contiguous
1400	54		CHEROKEE TRAIL	MIELKE, ROBERT C & RUTH	1	0.12 <.83 acres & non-contiguous
1400	53	LOT 54	CHEROKEE TRAIL	MIELKE, ROBERT C & RUTH	1	0.13 Outside of Sewer Service Area
1403	22		ALGONQUIN TRAIL	JURKIEWICZ, CHESTER H & NANCY J	1	0.11 <.83 acres & non-contiguous
1403	24		ALGONQUIN TRAIL	JURKIEWICZ, CHESTER H & NANCY J	1	0.13 <.83 acres & non-contiguous
1403	23		ALGONQUIN TRAIL	JURKIEWICZ, CHESTER H & NANCY J	1	0.12 <.83 acres & non-contiguous
1403	21	LOTS 22,23	ALGONQUIN TRAIL	JURKIEWICZ, CHESTER H & NANCY J	1	0.11 <.83 acres & non-contiguous
1404	7		STATION DRIVE	JURKIEWICZ, CHESTER H & NANCY J	1	0.09 <.83 acres & non-contiguous
1404	12		ALGONQUIN TRAIL	THOMPSON, ALICE KONECNY	1	0.10 <.83 acres & non-contiguous
1404	11		ALGONQUIN TRAIL	JURKIEWICZ, CHESTER H & NANCY J	1	0.10 <.83 acres & non-contiguous
1404	4		STATION DRIVE	THOMPSON, ALICE KONECNY	1	0.11 <.83 acres & non-contiguous
1405	3	LOT 4	STATION DRIVE	GRILLO, BARBARA	1	0.05 <.83 acres & non-contiguous
1405	4		STATION DRIVE	GRILLO, BARBARA	1	0.05 <.83 acres & non-contiguous
1406	13		DAVIS AVENUE	LONIE, ROSELLA F C/O LONIE, RICHARD D	1	0.05 <.83 acres & non-contiguous
1406	11	LOTS 12,13,14	DAVIS AVENUE	LONIE, ROSELLA F C/O LONIE, RICHARD D	1	0.05 <.83 acres & non-contiguous
1406	12		DAVIS AVENUE	LONIE, ROSELLA F C/O LONIE, RICHARD D	1	0.05 <.83 acres & non-contiguous
1406	14		DAVIS AVENUE	LONIE, ROSELLA F C/O LONIE, RICHARD D	1	0.05 <.83 acres & non-contiguous
1407	10	LOTS 11,12,13	DAVIS AVENUE	FAMULARO, HUMPHREY & VINCENT	1	0.06 <.83 acres & non-contiguous
1407	13		DAVIS AVENUE	FAMULARO, HUMPHREY & VINCENT	1	0.05 <.83 acres & non-contiguous
1407	11		DAVIS AVENUE	FAMULARO, HUMPHREY & VINCENT	1	0.06 <.83 acres & non-contiguous
1407	12		DAVIS AVENUE	FAMULARO, HUMPHREY & VINCENT	1	0.06 <.83 acres & non-contiguous
1408	22		RICHARD PLACE	BELLINO, DANIEL	1	0.05 <.83 acres & non-contiguous
1408	21	LOT 22	RICHARD PLACE	BELLINO, DANIEL	1	0.05 <.83 acres & non-contiguous
1411	30	LOT 31	LANE PLACE	GILMORE, JOSEPH & DONNA	1	0.05 <.83 acres & non-contiguous
1411	31		LANE PLACE	GILMORE, JOSEPH & DONNA	1	0.05 <.83 acres & non-contiguous
1413	34	LOT 35	FALKENBURGH AVENUE	LIPTON, DAVID	1	0.05 <.83 acres & non-contiguous
1413	35		FALKENBURGH AVENUE	LIPTON, DAVID	1	0.07 <.83 acres & non-contiguous
1415	24		BUNNELL PLACE	GROSS, ALFRED J	1	0.04 <.83 acres & non-contiguous
1415	23	LOTS 24	BUNNELL PLACE	GROSS, ALFRED J	1	0.04 <.83 acres & non-contiguous
1417	29		STATION DRIVE	TROTTO, JOHN L & CLOTILDE	1	0.07 <.83 acres & non-contiguous
1417	28	LOT 29	STATION DRIVE	TROTTO, JOHN L & CLOTILDE	1	0.05 <.83 acres & non-contiguous
1419	34		LAKESIDE DRIVE	BRECHKA, EDWARD M	1	0.06 <.83 acres & non-contiguous
1419	33	LOT 34	LAKESIDE DRIVE	BRECHKA, EDWARD M	1	0.04 <.83 acres & non-contiguous
1419	31	LOT 32	LAKESIDE DRIVE	BRECHKA, EDWARD M	1	0.04 <.83 acres & non-contiguous
1419	32		LAKESIDE DRIVE	BRECHKA, EDWARD M	1	0.04 <.83 acres & non-contiguous
1421	14		LAKESIDE DRIVE NO	CARROLL, MARIE	1	0.03 <.83 acres & non-contiguous
1421	13	LOT 14	LAKESIDE DRIVE NO	CARROLL, MARIE	1	0.02 <.83 acres & non-contiguous
1423	12	LOT 13	LETTS AVENUE	UHRIG, MARY ELLEN LIVING TRUST	1	0.05 <.83 acres & non-contiguous
1423	13		LETTS AVENUE	UHRIG, MARY ELLEN LIVING TRUST	1	0.07 <.83 acres & non-contiguous
1424	20		LOWER LAKE DRIVE	MARTIN, DENNIS E & LINDA E	1	0.05 <.83 acres & non-contiguous
1424	23	LOT 24	LOWER LAKE DRIVE	PRICE, CHESTER & PRICE, E TRUST ETAL	1	0.05 <.83 acres & non-contiguous
1424	22		LOWER LAKE DRIVE	MARTIN, DENNIS E & LINDA E	1	0.05 <.83 acres & non-contiguous
1424	24		LOWER LAKE DRIVE	PRICE, CHESTER & PRICE, E TRUST ETAL	1	0.05 <.83 acres & non-contiguous
1424	19	LOT 20	LOWER LAKE DRIVE	MARTIN, DENNIS E & LINDA E	1	0.05 <.83 acres & non-contiguous
1424	21	LOT 22	LOWER LAKE DRIVE	MARTIN, DENNIS E & LINDA E	1	0.05 <.83 acres & non-contiguous
1425	12		CHELSEA & LETTS	PRICE, ELIZABETH TRUST	1	0.08 <.83 acres & non-contiguous
1427	12	LOT 13	LACEY ROAD	BROOME, GEORGE R JR & CHARLOTTE P	1	0.06 <.83 acres & non-contiguous
1427	13		LACEY ROAD	BROOME, GEORGE R JR & CHARLOTTE P	1	0.07 <.83 acres & non-contiguous
1433	2		309 CHELSEA STREET	LIBUTTI, ROBERT F JR & FRIEDLAND, A	1	0.05 <.83 acres & non-contiguous
1433	3		309 CHELSEA STREET	LIBUTTI, ROBERT F JR & FRIEDLAND, A	1	0.05 <.83 acres & non-contiguous
1433	5		309 CHELSEA STREET	LIBUTTI, ROBERT F JR & FRIEDLAND, A	1	0.05 <.83 acres & non-contiguous
1433	1	2,3,4,5	309 CHELSEA STREET	LIBUTTI, ROBERT F JR & FRIEDLAND, A	1	0.05 <.83 acres & non-contiguous
1433	4		309 CHELSEA STREET	LIBUTTI, ROBERT F JR & FRIEDLAND, A	1	0.05 <.83 acres & non-contiguous
1434	13		CLIFF LANE	VERGE, DIANE M	1	0.08 <.83 acres & non-contiguous
1434	12	LOT 13	CLIFF LANE	VERGE, DIANE M	1	0.05 <.83 acres & non-contiguous
1437	19		LAKESIDE DRIVE	LOMBARDO, JOHN P & JAIME L	1	0.05 <.83 acres & non-contiguous
1437	38	LOT 39	LAKESIDE DRIVE	LOMBARDO, JOHN P & JAIME L	1	0.05 <.83 acres & non-contiguous
1437	18		LAKESIDE DRIVE	LOMBARDO, JOHN P & JAIME L	1	0.06 <.83 acres & non-contiguous
1437	17	LOTS 18,19	LAKESIDE DRIVE	LOMBARDO, JOHN P & JAIME L	1	0.06 <.83 acres & non-contiguous
1437	39		LAKESIDE DRIVE	LOMBARDO, JOHN P & JAIME L	1	0.05 <.83 acres & non-contiguous
1438	27	01	REAR LOT	UNKNOWN	1	0.04 <.83 acres & non-contiguous
1438	20	LOT 21	EAST LAKESIDE DRIVE	IAPICCO, GARY E & DIANE I	1	0.04 <.83 acres & non-contiguous
1438	21		EAST LAKESIDE DRIVE	IAPICCO, GARY E & DIANE I	1	0.05 <.83 acres & non-contiguous
1441	44	LOT 45	BRIGGS AVENUE	PIZZUTO, DONALD	1	0.05 <.83 acres & non-contiguous
1441	45		BRIGGS AVENUE	PIZZUTO, DONALD	1	0.05 <.83 acres & non-contiguous
1446	15.01		LACEY ROAD	KARCHIK, RONALD A	1	0.50 <.83 acres & non-contiguous
1447	8		LACEY ROAD	OUTDOOR SYSTEMS C/O CBS OUTDOOR	1	0.05 <.83 acres & non-contiguous
1447	5	6,7,8	LACEY ROAD	OUTDOOR SYSTEMS C/O CBS OUTDOOR	1	0.05 <.83 acres & non-contiguous
1447	6		LACEY ROAD	OUTDOOR SYSTEMS C/O CBS OUTDOOR	1	0.05 <.83 acres & non-contiguous



1447	7	LACEY ROAD	OUTDOOR SYSTEMS C/O CBS OUTDOOR	1	0.05 <.83 acres & non-contiguous
1448	1 LOT 2	ALPINE STREET	GOMEZ, ANGEL C & ETHEL B	1	0.04 <.83 acres & non-contiguous
1448	2	ALPINE STREET	GOMEZ, ANGEL C & ETHEL B	1	0.04 <.83 acres & non-contiguous
1449	19 LOT 20	LAKE BARNEGAT DRIVE	SANSON, CHRISTOPHER & VICTORIA	1	0.05 <.83 acres & non-contiguous
1449	21 LOT 22	LAKE BARNEGAT DRIVE	SANSON, CHRISTOPHER B & VICTORIA	1	0.05 <.83 acres & non-contiguous
1449	22	LAKE BARNEGAT DRIVE	SANSON, CHRISTOPHER B & VICTORIA	1	0.05 <.83 acres & non-contiguous
1449	20	LAKE BARNEGAT DRIVE	SANSON, CHRISTOPHER & VICTORIA	1	0.05 <.83 acres & non-contiguous
1452	1 LOT 2	DEVON STREET	BARKALOW, C & D GEN PARTNERSHIP	1	0.05 <.83 acres & non-contiguous
1452	2	DEVON STREET	BARKALOW, C & D GEN PARTNERSHIP	1	0.05 <.83 acres & non-contiguous
1453	43	WINDSOR STREET	BAUMGARTNER, MARK	1	0.04 <.83 acres & non-contiguous
1453	15 16,17,18	LAKE BARNEGAT DRIVE	FANTACONE, PAULINE FAMILY TRUST	1	0.05 <.83 acres & non-contiguous
1453	41 LOTS 42,43	WINDSOR STREET	BAUMGARTNER, MARK	1	0.04 <.83 acres & non-contiguous
1453	16	LAKE BARNEGAT DRIVE	FANTACONE, PAULINE FAMILY TRUST	1	0.05 <.83 acres & non-contiguous
1453	17	LAKE BARNEGAT DRIVE	FANTACONE, PAULINE FAMILY TRUST	1	0.05 <.83 acres & non-contiguous
1453	18	LAKE BARNEGAT DRIVE	FANTACONE, PAULINE FAMILY TRUST	1	0.05 <.83 acres & non-contiguous
1453	42	WINDSOR STREET	BAUMGARTNER, MARK	1	0.04 <.83 acres & non-contiguous
1453	12,01	TAPPAN STREET	FANTACONE, PAULINE FAMILY TRUST	1	0.14 <.83 acres & non-contiguous
1455	4	LAKESIDE DRIVE NO	LIPTON, DAVID	1	0.05 <.83 acres & non-contiguous
1455	15 LOT 16	LAKE BARNEGAT DRIVE	PIERRE, WILLIS J	1	0.06 <.83 acres & non-contiguous
1455	3 LOT 4	LAKESIDE DRIVE NO	LIPTON, DAVID	1	0.05 <.83 acres & non-contiguous
1455	16	LAKE BARNEGAT DRIVE	PIERRE, WILLIS J	1	0.06 <.83 acres & non-contiguous
1459	50	LAKE BARNEGAT DRIVE	HEITZMANN, ROBERT & ARLENE	1	0.05 <.83 acres & non-contiguous
1459	49 LOT 50	LAKE BARNEGAT DRIVE	HEITZMANN, ROBERT & ARLENE	1	0.05 <.83 acres & non-contiguous
1460	37 LOTS 38,39,40	DEVON STREET	TAYLOR, P & BROCKLEBANK, S A ETAL	1	0.05 <.83 acres & non-contiguous
1460	40	DEVON STREET	TAYLOR, P & BROCKLEBANK, S A ETAL	1	0.05 <.83 acres & non-contiguous
1460	39	DEVON STREET	TAYLOR, P & BROCKLEBANK, S A ETAL	1	0.05 <.83 acres & non-contiguous
1460	49 LOT 50	LAKE BARNEGAT DRIVE	DAVIE, MARY E	1	0.05 <.83 acres & non-contiguous
1460	50	LAKE BARNEGAT DRIVE	DAVIE, MARY E	1	0.05 <.83 acres & non-contiguous
1460	38	DEVON STREET	TAYLOR, P & BROCKLEBANK, S A ETAL	1	0.05 <.83 acres & non-contiguous
1464	36	ALPINE STREET	BAKER, KERRY L	1	0.05 <.83 acres & non-contiguous
1464	21	LACEY ROAD	CONNELL, ROBIN B	1	0.05 <.83 acres & non-contiguous
1464	16	LACEY ROAD	CONNELL, ROBIN B	1	0.05 <.83 acres & non-contiguous
1464	50	LAKE BARNEGAT DRIVE	CONNELL, JEFFREY	1	0.05 <.83 acres & non-contiguous
1464	15	LACEY ROAD	CONNELL, ROBIN B	1	0.05 <.83 acres & non-contiguous
1464	48	LAKE BARNEGAT DRIVE	CONNELL, JEFFREY	1	0.05 <.83 acres & non-contiguous
1464	12	LACEY ROAD	CONNELL, JEFFREY	1	0.05 <.83 acres & non-contiguous
1464	46 47,48,49,50	LAKE BARNEGAT DRIVE	CONNELL, JEFFREY	1	0.06 <.83 acres & non-contiguous
1464	49	LAKE BARNEGAT DRIVE	CONNELL, JEFFREY	1	0.05 <.83 acres & non-contiguous
1464	8 LOTS 9,10,11,12,13	LACEY ROAD	CONNELL, JEFFREY	1	0.05 <.83 acres & non-contiguous
1464	33	ALPINE STREET	BAKER, KERRY L	1	0.05 <.83 acres & non-contiguous
1464	35	ALPINE STREET	BAKER, KERRY L	1	0.05 <.83 acres & non-contiguous
1464	22	LACEY ROAD	CONNELL, ROBIN B	1	0.05 <.83 acres & non-contiguous
1464	7	LACEY ROAD	CONNELL, JOS W SR & HELEN R	1	0.05 <.83 acres & non-contiguous
1464	10	LACEY ROAD	CONNELL, JEFFREY	1	0.05 <.83 acres & non-contiguous
1464	19	LACEY ROAD	CONNELL, ROBIN B	1	0.05 <.83 acres & non-contiguous
1464	6 LOT 7	LACEY ROAD	CONNELL, JOS W SR & HELEN R	1	0.05 <.83 acres & non-contiguous
1464	18	LACEY ROAD	CONNELL, ROBIN B	1	0.05 <.83 acres & non-contiguous
1464	13	LACEY ROAD	CONNELL, JEFFREY	1	0.05 <.83 acres & non-contiguous
1464	11	LACEY ROAD	CONNELL, JEFFREY	1	0.05 <.83 acres & non-contiguous
1464	23	LACEY ROAD	CONNELL, ROBIN B	1	0.05 <.83 acres & non-contiguous
1464	47	LAKE BARNEGAT DRIVE	CONNELL, JEFFREY	1	0.05 <.83 acres & non-contiguous
1464	32	ALPINE STREET	BAKER, KERRY L	1	0.05 <.83 acres & non-contiguous
1464	31 LOTS 32,33,34,35,36	ALPINE STREET	BAKER, KERRY L	1	0.05 <.83 acres & non-contiguous
1464	20	LACEY ROAD	CONNELL, ROBIN B	1	0.05 <.83 acres & non-contiguous
1464	9	LACEY ROAD	CONNELL, JEFFREY	1	0.05 <.83 acres & non-contiguous
1464	24	LACEY ROAD	CONNELL, ROBIN B	1	0.05 <.83 acres & non-contiguous
1464	17	LACEY ROAD	CONNELL, ROBIN B	1	0.05 <.83 acres & non-contiguous
1464	25	LACEY ROAD	CONNELL, ROBIN B	1	0.04 <.83 acres & non-contiguous
1464	34	ALPINE STREET	BAKER, KERRY L	1	0.05 <.83 acres & non-contiguous
1464	14 15 THRU 25	LACEY ROAD	CONNELL, ROBIN B	1	0.05 <.83 acres & non-contiguous
1468	27	CENTER STREET	OSTROWSKI, JOSEPH & BERKEYHEISER,J	1	0.05 <.83 acres & non-contiguous
1468	15	ELWOOD STREET	DURSTON, CATHERINE EST C/O O'NEIL	1	0.05 <.83 acres & non-contiguous
1468	14 LOT 15	ELWOOD STREET	DURSTON, CATHERINE EST C/O O'NEIL	1	0.05 <.83 acres & non-contiguous
1468	26 LOT 27	CENTER STREET	OSTROWSKI, JOSEPH & BERKEYHEISER,J	1	0.05 <.83 acres & non-contiguous
1474	30 LOT 31	VAUGHN AVENUE	CURRIE, LOIS A TRUST CURRIE,K K J	1	0.05 <.83 acres & non-contiguous
1474	25 LOT 26	LAKESIDE DRIVE NO	NOLL, GERALD J	1	0.05 <.83 acres & non-contiguous
1474	26	LAKESIDE DRIVE NO	NOLL, GERALD J	1	0.04 <.83 acres & non-contiguous
1474	32 LOT 33	VAUGHN AVENUE	LIPTON, DAVID F	1	0.05 Outside of Sewer Service Area
1474	30 LOT 31	VAUGHN AVENUE	CURRIE, LOIS A TRUST CURRIE,K K J	1	0.05 Outside of Sewer Service Area
1478	1 LOT 2	WINDSOR STREET	BICE, JOHN & RUTH	1	0.05 <.83 acres & non-contiguous
1478	2	WINDSOR STREET	BICE, JOHN & RUTH	1	0.05 <.83 acres & non-contiguous
1478	48	VAUGHN AVENUE	BICE, JOHN & RUTH ANN	1	0.04 <.83 acres & non-contiguous
1481	34	DEVON STREET	BAIDY, EDWARD M & ELIZABETH A	1	0.05 <.83 acres & non-contiguous
1481	33	DEVON STREET	BAIDY, EDWARD M & ELIZABETH A	1	0.05 <.83 acres & non-contiguous
1481	32 LOT 33,34,35	DEVON STREET	BAIDY, EDWARD M & ELIZABETH A	1	0.05 <.83 acres & non-contiguous
1481	35	DEVON STREET	BAIDY, EDWARD M & ELIZABETH A	1	0.05 <.83 acres & non-contiguous
1482	50	ELWOOD STREET	ZIMMER, WILLIAM F & FRANCES A	1	0.05 <.83 acres & non-contiguous
1482	2	ELWOOD STREET	ZIMMER, WILLIAM F & FRANCES A	1	0.05 <.83 acres & non-contiguous
1482	1 LOTS 2,49,50	ELWOOD STREET	ZIMMER, WILLIAM F & FRANCES A	1	0.05 <.83 acres & non-contiguous
1482	22 LOT 23	612 CENTER STREET	CONNELL, JEFFREY F & ROBIN B	1	0.05 <.83 acres & non-contiguous
1482	49	ELWOOD STREET	ZIMMER, WILLIAM F & FRANCES A	1	0.05 <.83 acres & non-contiguous
1482	23	612 CENTER STREET	CONNELL, JEFFREY F & ROBIN B	1	0.05 <.83 acres & non-contiguous
1483	7	CHELSEA STREET	LOWACK, JOHN & DOLORES R	1	0.04 <.83 acres & non-contiguous
1483	5 LOT 6,7,8	CHELSEA STREET	LOWACK, JOHN & DOLORES R	1	0.04 <.83 acres & non-contiguous
1483	6	CHELSEA STREET	LOWACK, JOHN & DOLORES R	1	0.04 <.83 acres & non-contiguous
1483	8	CHELSEA STREET	LOWACK, JOHN & DOLORES R	1	0.04 <.83 acres & non-contiguous
1484	50	VAUGHN AVENUE	LIPTON, DAVID F	1	0.05 <.83 acres & non-contiguous
1484	33	CHELSEA STREET	POLICASTRO, GREGORY	1	0.05 <.83 acres & non-contiguous
1484	49 LOT 50	VAUGHN AVENUE	LIPTON, DAVID F	1	0.05 <.83 acres & non-contiguous
1484	32 LOT 33	CHELSEA STREET	POLICASTRO, GREGORY	1	0.05 <.83 acres & non-contiguous
1485	1 LOTS 2,3,4	LACEY ROAD	PLUNKETT, JOHN WILLIAM	1	0.07 <.83 acres & non-contiguous
1485	3	LACEY ROAD	PLUNKETT, JOHN WILLIAM	1	0.04 <.83 acres & non-contiguous
1485	2	LACEY ROAD	PLUNKETT, JOHN WILLIAM	1	0.05 <.83 acres & non-contiguous
1485	4	LACEY ROAD	PLUNKETT, JOHN WILLIAM	1	0.05 <.83 acres & non-contiguous
1486	30	LACEY ROAD	E & D FORKED RIVER REAL EST LLC	1	0.05 <.83 acres & non-contiguous
1486	18	LACEY ROAD	E & D FORKED RIVER REAL EST LLC	1	0.05 <.83 acres & non-contiguous
1486	33	LACEY ROAD	E & D FORKED RIVER REAL EST LLC	1	0.04 <.83 acres & non-contiguous
1486	32	LACEY ROAD	E & D FORKED RIVER REAL EST LLC	1	0.04 <.83 acres & non-contiguous



1486	21	LACEY ROAD	E & D FORKED RIVER REAL EST LLC	1	0.05 <.83 acres & non-contiguous
1486	26	LACEY ROAD	E & D FORKED RIVER REAL EST LLC	1	0.05 <.83 acres & non-contiguous
1486	25	LACEY ROAD	E & D FORKED RIVER REAL EST LLC	1	0.04 <.83 acres & non-contiguous
1486	23	LACEY ROAD	E & D FORKED RIVER REAL EST LLC	1	0.05 <.83 acres & non-contiguous
1486	19	LACEY ROAD	E & D FORKED RIVER REAL EST LLC	1	0.05 <.83 acres & non-contiguous
1486	34	LACEY ROAD	E & D FORKED RIVER REAL EST LLC	1	0.05 <.83 acres & non-contiguous
1486	22	LACEY ROAD	E & D FORKED RIVER REAL EST LLC	1	0.05 <.83 acres & non-contiguous
1486	24	LACEY ROAD	E & D FORKED RIVER REAL EST LLC	1	0.05 <.83 acres & non-contiguous
1486	27	LACEY ROAD	E & D FORKED RIVER REAL EST LLC	1	0.05 <.83 acres & non-contiguous
1486	28	LACEY ROAD	E & D FORKED RIVER REAL EST LLC	1	0.04 <.83 acres & non-contiguous
1486	31	LACEY ROAD	E & D FORKED RIVER REAL EST LLC	1	0.05 <.83 acres & non-contiguous
1486	17-34	LACEY ROAD	E & D FORKED RIVER REAL EST LLC	1	0.05 <.83 acres & non-contiguous
1486	20	LACEY ROAD	E & D FORKED RIVER REAL EST LLC	1	0.05 <.83 acres & non-contiguous
1486	29	LACEY ROAD	E & D FORKED RIVER REAL EST LLC	1	0.04 <.83 acres & non-contiguous
1488	4	ALPINE STREET	REER, JOHN B & CAROLE	1	0.05 <.83 acres & non-contiguous
1488	5	ALPINE STREET	REER, JOHN B & CAROLE	1	0.05 <.83 acres & non-contiguous
1488	3 4,5,6	ALPINE STREET	REER, JOHN B & CAROLE	1	0.05 <.83 acres & non-contiguous
1488	26 LOT 27	CHELSEA STREET	GRANATO, JAMES & DEBRA	1	0.05 <.83 acres & non-contiguous
1488	42	WILLIAMS AVENUE	LIPTON, DAVID F	1	0.05 <.83 acres & non-contiguous
1488	6	ALPINE STREET	REER, JOHN B & CAROLE	1	0.05 <.83 acres & non-contiguous
1488	41 LOT 42	WILLIAMS AVENUE	LIPTON, DAVID F	1	0.04 <.83 acres & non-contiguous
1488	27	CHELSEA STREET	GRANATO, JAMES & DEBRA	1	0.05 <.83 acres & non-contiguous
1489	4	ALPINE STREET	ECKERT, DONALD C & ROBERT J	1	0.05 <.83 acres & non-contiguous
1490	46 LOTS 47 THRU 50	WILLIAMS AVENUE	MIC-SAN ASSOCIATES	1	0.05 <.83 acres & non-contiguous
1490	47	WILLIAMS AVENUE	MIC-SAN ASSOCIATES	1	0.05 <.83 acres & non-contiguous
1490	36	ELWOOD STREET	KOVALSKY, JOHN P & LOUISE E	1	0.05 <.83 acres & non-contiguous
1490	48	WILLIAMS AVENUE	MIC-SAN ASSOCIATES	1	0.05 <.83 acres & non-contiguous
1490	50	WILLIAMS AVENUE	MIC-SAN ASSOCIATES	1	0.05 <.83 acres & non-contiguous
1490	49	WILLIAMS AVENUE	MIC-SAN ASSOCIATES	1	0.05 <.83 acres & non-contiguous
1490	35 LOT 36	ELWOOD STREET	KOVALSKY, JOHN P & LOUISE E	1	0.05 <.83 acres & non-contiguous
1491	30	ELWOOD STREET	THOMPSON, MARGARET A	1	0.05 <.83 acres & non-contiguous
1491	31	ELWOOD STREET	THOMPSON, MARGARET A	1	0.05 <.83 acres & non-contiguous
1491	28	ELWOOD STREET	THOMPSON, MARGARET A	1	0.05 <.83 acres & non-contiguous
1491	29	ELWOOD STREET	THOMPSON, MARGARET A	1	0.05 <.83 acres & non-contiguous
1491	27 LOT 28,29,30,31	ELWOOD STREET	THOMPSON, MARGARET A	1	0.05 <.83 acres & non-contiguous
1495	23	WILBERT AVENUE	HODYL, CHESTER & EVELYN	1	0.05 <.83 acres & non-contiguous
1495	21 22,23,24,25	WILBERT AVENUE	HODYL, CHESTER & EVELYN	1	0.05 <.83 acres & non-contiguous
1495	25	WILBERT AVENUE	HODYL, CHESTER & EVELYN	1	0.05 <.83 acres & non-contiguous
1495	24	WILBERT AVENUE	HODYL, CHESTER & EVELYN	1	0.05 <.83 acres & non-contiguous
1495	22	WILBERT AVENUE	HODYL, CHESTER & EVELYN	1	0.05 <.83 acres & non-contiguous
1496	25 LOT 26	WILBERT AVENUE	GALLUCCI, MICHAEL & ETHEL G	1	0.05 <.83 acres & non-contiguous
1496	26	WILBERT AVENUE	GALLUCCI, MICHAEL & ETHEL G	1	0.04 <.83 acres & non-contiguous
1496	4 LOT 5	CENTER STREET	CITICORP MTG INC	1	0.05 <.83 acres & non-contiguous
1496	5	CENTER STREET	CITICORP MTG INC	1	0.05 <.83 acres & non-contiguous
1498	20	DEERHEAD LAKE DRIVE	ROEBER, WM A & BERNADETTE C/O ROEBER	1	0.05 <.83 acres & non-contiguous
1498	19 LOTS 20,21	DEERHEAD LAKE DRIVE	ROEBER, WM A & BERNADETTE C/O ROEBER	1	0.05 <.83 acres & non-contiguous
1498	21	DEERHEAD LAKE DRIVE	ROEBER, WM A & BERNADETTE C/O ROEBER	1	0.16 <.83 acres & non-contiguous
1500	1 LOT 2	TAPPAN STREET	PETROVICH, JOHN JR & GAIL	1	0.05 <.83 acres & non-contiguous
1500	2	TAPPAN STREET	PETROVICH, JOHN JR & GAIL	1	0.05 <.83 acres & non-contiguous
1501	16	WILLIAMS AVENUE	FANCIULLO, MADONNA & RANDY S	1	0.05 <.83 acres & non-contiguous
1501	15	WILLIAMS AVENUE	FANCIULLO, MADONNA & RANDY S	1	0.05 <.83 acres & non-contiguous
1501	17	WILLIAMS AVENUE	FANCIULLO, MADONNA & RANDY S	1	0.05 <.83 acres & non-contiguous
1501	14 LOTS 15,16,17	WILLIAMS AVENUE	FANCIULLO, MADONNA & RANDY S	1	0.05 <.83 acres & non-contiguous
1510	14	LAKESIDE DRIVE NO	LINDLE, SUZANNE L & STEELE, BARBARA	1	0.04 <.83 acres & non-contiguous
1510	13 LOT 14	LAKESIDE DRIVE NO	LINDLE, SUZANNE L & STEELE, BARBARA	1	0.03 <.83 acres & non-contiguous
1512	2	DEERHEAD LAKE DRIVE	HATHAWAY, JAS R & JOANNE	1	0.05 <.83 acres & non-contiguous
1512	4	DEERHEAD LAKE DRIVE	HATHAWAY, JAMES RICHARD	1	0.05 <.83 acres & non-contiguous
1512	1 LOT 2	DEERHEAD LAKE DRIVE	HATHAWAY, JAS R & JOANNE	1	0.05 <.83 acres & non-contiguous
1512	3 LOT 4	DEERHEAD LAKE DRIVE	HATHAWAY, JAMES RICHARD	1	0.05 <.83 acres & non-contiguous
1520	4 LOT 5	ALPINE STREET	O'BRIEN, PATRICK J & SUZANNE	1	0.05 <.83 acres & non-contiguous
1520	5	ALPINE STREET	O'BRIEN, PATRICK J & SUZANNE	1	0.05 <.83 acres & non-contiguous
1523	23	ALPINE STREET	CITTA-ROSELLI CO	1	0.06 <.83 acres & non-contiguous
1523	20	LACEY ROAD	CITTA-ROSELLI CO	1	0.05 <.83 acres & non-contiguous
1523	17 LOTS 18 THRU 21	LACEY ROAD	CITTA-ROSELLI CO	1	0.05 <.83 acres & non-contiguous
1523	26	ALPINE STREET	CITTA-ROSELLI CO	1	0.06 <.83 acres & non-contiguous
1523	25	ALPINE STREET	CITTA-ROSELLI CO	1	0.05 <.83 acres & non-contiguous
1523	19	LACEY ROAD	CITTA-ROSELLI CO	1	0.06 <.83 acres & non-contiguous
1523	18	LACEY ROAD	CITTA-ROSELLI CO	1	0.05 <.83 acres & non-contiguous
1523	22 LOTS 23,24,25,26	ALPINE STREET	CITTA-ROSELLI CO	1	0.06 <.83 acres & non-contiguous
1523	24	ALPINE STREET	CITTA-ROSELLI CO	1	0.06 <.83 acres & non-contiguous
1523	21	LACEY ROAD	CITTA-ROSELLI CO	1	0.12 <.83 acres & non-contiguous
1525	12	ALPINE STREET	BROOKS, ROSE A & ERNEST W	1	0.04 <.83 acres & non-contiguous
1525	19	WEEHAWKEN AVENUE	AVERSA, CARLO	1	0.05 <.83 acres & non-contiguous
1525	14	ALPINE STREET	BROOKS, ROSE A & ERNEST W	1	0.04 <.83 acres & non-contiguous
1525	13	ALPINE STREET	BROOKS, ROSE A & ERNEST W	1	0.05 <.83 acres & non-contiguous
1525	18	WEEHAWKEN AVENUE	AVERSA, CARLO	1	0.04 <.83 acres & non-contiguous
1525	20	WEEHAWKEN AVENUE	AVERSA, CARLO	1	0.04 <.83 acres & non-contiguous
1525	17	WEEHAWKEN AVENUE	AVERSA, CARLO	1	0.05 <.83 acres & non-contiguous
1525	16 LOTS 17,18,19,20	WEEHAWKEN AVENUE	AVERSA, CARLO	1	0.05 <.83 acres & non-contiguous
1525	15	ALPINE STREET	BROOKS, ROSE A & ERNEST W	1	0.05 <.83 acres & non-contiguous
1525	11 LOTS 12,13,14,15	ALPINE STREET	BROOKS, ROSE A & ERNEST W	1	0.04 <.83 acres & non-contiguous
1530	28	814 ELWOOD STREET	BEACHCOAST BUILDERS, LLC	1	0.05 <.83 acres & non-contiguous
1530	29	814 ELWOOD STREET	BEACHCOAST BUILDERS, LLC	1	0.05 <.83 acres & non-contiguous
1530	34	ELWOOD STREET	BEACHCOAST BUILDERS, LLC	1	0.05 <.83 acres & non-contiguous
1530	31	ELWOOD STREET	BEACHCOAST BUILDERS, LLC	1	0.05 <.83 acres & non-contiguous
1530	33	ELWOOD STREET	BEACHCOAST BUILDERS, LLC	1	0.05 <.83 acres & non-contiguous
1530	30 31,32,33,34	ELWOOD STREET	BEACHCOAST BUILDERS, LLC	1	0.05 <.83 acres & non-contiguous
1530	27	814 ELWOOD STREET	BEACHCOAST BUILDERS, LLC	1	0.05 <.83 acres & non-contiguous
1530	32	ELWOOD STREET	BEACHCOAST BUILDERS, LLC	1	0.05 <.83 acres & non-contiguous
1530	26 27,28,29	814 ELWOOD STREET	BEACHCOAST BUILDERS, LLC	1	0.05 <.83 acres & non-contiguous
1533	2	803 DEVON STREET	HOME ONE LLC	1	0.05 <.83 acres & non-contiguous
1533	14 LOT 15	DEVON STREET	MURPHY, CYNTHIA R	1	0.05 <.83 acres & non-contiguous
1533	3	803 DEVON STREET	HOME ONE LLC	1	0.05 <.83 acres & non-contiguous
1533	15	DEVON STREET	MURPHY, CYNTHIA R	1	0.05 <.83 acres & non-contiguous
1533	13	DEVON STREET	MURPHY, CYNTHIA R	1	0.05 <.83 acres & non-contiguous
1533	12 LOT 13	DEVON STREET	MURPHY, CYNTHIA R	1	0.05 <.83 acres & non-contiguous
1533	1 LOT 2,3	803 DEVON STREET	HOME ONE LLC	1	0.05 <.83 acres & non-contiguous
1534	2	TAPPAN STREET	DILUCCIO, RICHARD & SANDRA	1	0.05 <.83 acres & non-contiguous



1534	1 LOT 2	TAPPAN STREET	DILUCCIO, RICHARD & SANDRA	1	0.05 <.83 acres & non-contiguous
1536	19	HARRISON AVENUE	CLEVELAND, JOAN C	1	0.05 <.83 acres & non-contiguous
1536	22 LOT 23	HARRISON AVENUE	CLEVELAND, JOAN	1	0.05 <.83 acres & non-contiguous
1536	18 LOT 19	HARRISON AVENUE	CLEVELAND, JOAN C	1	0.05 <.83 acres & non-contiguous
1536	21	HARRISON AVENUE	CLEVELAND, JOAN C	1	0.05 <.83 acres & non-contiguous
1536	20 LOT 21	HARRISON AVENUE	CLEVELAND, JOAN C	1	0.05 <.83 acres & non-contiguous
1536	23	HARRISON AVENUE	CLEVELAND, JOAN	1	0.04 <.83 acres & non-contiguous
1541	25 LOT 26	BALDWIN STREET	KIERNAN, BERNARD D C/O GOTTS, BARBARA	1	0.04 <.83 acres & non-contiguous
1541	26	BALDWIN STREET	KIERNAN, BERNARD D C/O GOTTS, BARBARA	1	0.04 <.83 acres & non-contiguous
1541	49 LOT 50	HARRISON AVENUE	LIPTON, DAVID F	1	0.05 <.83 acres & non-contiguous
1541	50	HARRISON AVENUE	LIPTON, DAVID F	1	0.05 <.83 acres & non-contiguous
1543	3 LOT 4	DEVON STREET	CARLYLE, A EST C/O KINGSLEY, F A SR	1	0.05 <.83 acres & non-contiguous
1543	4	DEVON STREET	CARLYLE, A EST C/O KINGSLEY, F A SR	1	0.05 <.83 acres & non-contiguous
1544	49 LOT 50	HARRISON AVENUE	LIPTON, DAVID F	1	0.05 <.83 acres & non-contiguous
1544	50	HARRISON AVENUE	LIPTON, DAVID F	1	0.05 <.83 acres & non-contiguous
1545	20	ARLINGTON AVENUE	RTJ PETRO, LLC	1	0.05 <.83 acres & non-contiguous
1545	16 LOT 17,18,19,20	ARLINGTON AVENUE	RTJ PETRO, LLC	1	0.05 <.83 acres & non-contiguous
1545	19	ARLINGTON AVENUE	RTJ PETRO, LLC	1	0.05 <.83 acres & non-contiguous
1545	18	ARLINGTON AVENUE	RTJ PETRO, LLC	1	0.05 <.83 acres & non-contiguous
1545	17	ARLINGTON AVENUE	RTJ PETRO, LLC	1	0.05 <.83 acres & non-contiguous
1548	23	ARLINGTON & CHELSEA	RTJ PETRO, LLC	1	0.04 <.83 acres & non-contiguous
1548	25	ARLINGTON & CHELSEA	RTJ PETRO, LLC	1	0.04 <.83 acres & non-contiguous
1548	21 LOT 22,23,24,25	ARLINGTON & CHELSEA	RTJ PETRO, LLC	1	0.04 <.83 acres & non-contiguous
1548	24	ARLINGTON & CHELSEA	RTJ PETRO, LLC	1	0.04 <.83 acres & non-contiguous
1548	22	ARLINGTON & CHELSEA	RTJ PETRO, LLC	1	0.04 <.83 acres & non-contiguous
1552	32	CLIFTON STREET	SOLTYS, GERALDINE	1	0.05 <.83 acres & non-contiguous
1552	31 LOT 32	CLIFTON STREET	SOLTYS, GERALDINE	1	0.05 <.83 acres & non-contiguous
1552	1 LOT 2,3	CHELSEA STREET	MADONIA, MICHAEL J	1	0.05 <.83 acres & non-contiguous
1552	3	CHELSEA STREET	MADONIA, MICHAEL J	1	0.05 <.83 acres & non-contiguous
1552	2	CHELSEA STREET	MADONIA, MICHAEL J	1	0.05 <.83 acres & non-contiguous
1554	6	ELWOOD PLACE	RTJ PETRO, LLC	1	0.06 <.83 acres & non-contiguous
1554	48	ARLINGTON AVENUE	RTJ PETRO, LLC	1	0.05 <.83 acres & non-contiguous
1554	3	ELWOOD PLACE	RTJ PETRO, LLC	1	0.06 <.83 acres & non-contiguous
1554	46 LOT 47,48,49,50	ARLINGTON AVENUE	RTJ PETRO, LLC	1	0.05 <.83 acres & non-contiguous
1554	2	ELWOOD PLACE	RTJ PETRO, LLC	1	0.06 <.83 acres & non-contiguous
1554	4	ELWOOD PLACE	RTJ PETRO, LLC	1	0.06 <.83 acres & non-contiguous
1554	50	ARLINGTON AVENUE	RTJ PETRO, LLC	1	0.05 <.83 acres & non-contiguous
1554	5	ELWOOD PLACE	RTJ PETRO, LLC	1	0.06 <.83 acres & non-contiguous
1554	47	ARLINGTON AVENUE	RTJ PETRO, LLC	1	0.05 <.83 acres & non-contiguous
1554	49	ARLINGTON AVENUE	RTJ PETRO, LLC	1	0.05 <.83 acres & non-contiguous
1554	1 LOTS 2,3,4,5,6	ELWOOD PLACE	RTJ PETRO, LLC	1	0.06 <.83 acres & non-contiguous
1556	32 LOT 33	DEVON STREET	BAHRLE, STEVEN & PATRICIA	1	0.05 <.83 acres & non-contiguous
1556	49 LOT 50	ARLINGTON AVENUE	LIPTON, DAVID F	1	0.05 <.83 acres & non-contiguous
1556	33	DEVON STREET	BAHRLE, STEVEN & PATRICIA	1	0.05 <.83 acres & non-contiguous
1556	50	ARLINGTON AVENUE	LIPTON, DAVID F	1	0.05 <.83 acres & non-contiguous
1558	3 LOT 4	TAPPAN STREET	CONNELL, HELEN R	1	0.05 <.83 acres & non-contiguous
1558	4	TAPPAN STREET	CONNELL, HELEN R	1	0.05 <.83 acres & non-contiguous
1558	18	KEARNY AVENUE	HALUKO, JOSEPH & HELEN	1	0.05 <.83 acres & non-contiguous
1558	17	KEARNY AVENUE	HALUKO, JOSEPH & HELEN	1	0.05 <.83 acres & non-contiguous
1558	16 LOT 17,18	KEARNY AVENUE	HALUKO, JOSEPH & HELEN	1	0.05 <.83 acres & non-contiguous
1564	12	ELWOOD STREET	BONGIOVANNI, HELEN	1	0.04 <.83 acres & non-contiguous
1564	13	ELWOOD STREET	BONGIOVANNI, HELEN	1	0.04 <.83 acres & non-contiguous
1564	11	ELWOOD STREET	BONGIOVANNI, HELEN	1	0.04 <.83 acres & non-contiguous
1564	53 LOT 54	KEARNY AVENUE	KIRK FAMILY TRUST	1	0.04 <.83 acres & non-contiguous
1564	54	KEARNY AVENUE	KIRK FAMILY TRUST	1	0.04 <.83 acres & non-contiguous
1564	10 LOT 11,12,13	ELWOOD STREET	BONGIOVANNI, HELEN	1	0.04 <.83 acres & non-contiguous
1566	2	CHELSEA STREET	SCHMELZ, CARL & PATRICIA A ET ALS	1	0.05 <.83 acres & non-contiguous
1566	32	CLIFTON STREET	SIMONSON, EDWARD J & MARY A	1	0.05 <.83 acres & non-contiguous
1566	1 LOT 2	CHELSEA STREET	SCHMELZ, CARL & PATRICIA A ET ALS	1	0.05 <.83 acres & non-contiguous
1566	29 LOT 30,31,32	CLIFTON STREET	SIMONSON, EDWARD J & MARY A	1	0.05 <.83 acres & non-contiguous
1566	30	CLIFTON STREET	SIMONSON, EDWARD J & MARY A	1	0.05 <.83 acres & non-contiguous
1566	31	CLIFTON STREET	SIMONSON, EDWARD J & MARY A	1	0.05 <.83 acres & non-contiguous
1569	39 LOT 40	ALPINE STREET	LIPTON, DAVID F	1	0.05 <.83 acres & non-contiguous
1569	22	LACEY ROAD	OUTDOOR SYSTEMS C/O CBS OUTDOOR	1	0.05 <.83 acres & non-contiguous
1569	24	LACEY ROAD	OUTDOOR SYSTEMS C/O CBS OUTDOOR	1	0.05 <.83 acres & non-contiguous
1569	40	ALPINE STREET	LIPTON, DAVID F	1	0.05 <.83 acres & non-contiguous
1569	25	LACEY ROAD	OUTDOOR SYSTEMS C/O CBS OUTDOOR	1	0.04 <.83 acres & non-contiguous
1569	23	LACEY ROAD	OUTDOOR SYSTEMS C/O CBS OUTDOOR	1	0.05 <.83 acres & non-contiguous
1569	21 LOTS 22,23,24,25	LACEY ROAD	OUTDOOR SYSTEMS C/O CBS OUTDOOR	1	0.05 <.83 acres & non-contiguous
1570	15	ALPINE STREET	GERACE, JOSEPH & LUCILLE	1	0.05 <.83 acres & non-contiguous
1570	13	ALPINE STREET	GERACE, JOSEPH & LUCILLE	1	0.05 <.83 acres & non-contiguous
1570	12 LOTS 13,14,15	ALPINE STREET	GERACE, JOSEPH & LUCILLE	1	0.05 <.83 acres & non-contiguous
1570	14	ALPINE STREET	GERACE, JOSEPH & LUCILLE	1	0.05 <.83 acres & non-contiguous
1571	1.01	CHELSEA STREET	KRUPSKI, EDWARD & THERESA	1	0.16 <.83 acres & non-contiguous
1572	43	NEWARK AVENUE	DESPINA STAMATERIS LIVING TRUST	1	0.05 <.83 acres & non-contiguous
1572	44	NEWARK AVENUE	DESPINA STAMATERIS LIVING TRUST	1	0.05 <.83 acres & non-contiguous
1572	41 LOTS 42,43,44,45	NEWARK AVENUE	DESPINA STAMATERIS LIVING TRUST	1	0.05 <.83 acres & non-contiguous
1572	42	NEWARK AVENUE	DESPINA STAMATERIS LIVING TRUST	1	0.05 <.83 acres & non-contiguous
1572	45	NEWARK AVENUE	DESPINA STAMATERIS LIVING TRUST	1	0.05 <.83 acres & non-contiguous
1573	40	CENTER STREET	SCANLON, EDWARD J & HEATHER V	1	0.05 <.83 acres & non-contiguous
1573	39 LOT 40	CENTER STREET	SCANLON, EDWARD J & HEATHER V	1	0.05 <.83 acres & non-contiguous
1574	38	DEVON STREET	TOUSSAINT, ARTHUR R & VIRGINIA D	1	0.05 <.83 acres & non-contiguous
1574	37 LOT 38	DEVON STREET	TOUSSAINT, ARTHUR R & VIRGINIA D	1	0.05 <.83 acres & non-contiguous
1576	12	HOYT STREET	CAVALIER HOLDINGS, LLC	1	0.30 <.83 acres & non-contiguous
1577	49	TRENTON AVENUE	LOGUIDICE, BETSY	1	0.05 <.83 acres & non-contiguous
1577	47	TRENTON AVENUE	LOGUIDICE, BETSY	1	0.05 <.83 acres & non-contiguous
1577	50	TRENTON AVENUE	LOGUIDICE, BETSY	1	0.05 <.83 acres & non-contiguous
1577	46 LOTS 47,48,49,50	TRENTON AVENUE	LOGUIDICE, BETSY	1	0.05 <.83 acres & non-contiguous
1577	48	TRENTON AVENUE	LOGUIDICE, BETSY	1	0.05 <.83 acres & non-contiguous
1578	1.04	ELWOOD STREET	EASTPORT BUILDERS, INC	1	0.17 <.83 acres & non-contiguous
1578	1.03	ELWOOD STREET	EASTPORT BUILDERS, INC	1	0.18 <.83 acres & non-contiguous
1578	1.01	ELWOOD STREET	EASTPORT BUILDERS, INC	1	0.17 <.83 acres & non-contiguous
1578	20	BAYONNE AVENUE	CROWN BEER DISTRIBUTORS, INC	1	0.05 <.83 acres & non-contiguous
1578	18	BAYONNE AVENUE	CROWN BEER DISTRIBUTORS, INC	1	0.05 <.83 acres & non-contiguous
1578	26.03	1024 CENTER STREET	BREITENBACH, R & CZASZYNSKI, M	1	0.17 <.83 acres & non-contiguous
1578	17	BAYONNE AVENUE	CROWN BEER DISTRIBUTORS, INC	1	0.05 <.83 acres & non-contiguous
1578	19	BAYONNE AVENUE	CROWN BEER DISTRIBUTORS, INC	1	0.05 <.83 acres & non-contiguous
1578	1.02	ELWOOD STREET	EASTPORT BUILDERS, INC	1	0.17 <.83 acres & non-contiguous



1578	16 LOTS 17 THRU 20	BAYONNE AVENUE	CROWN BEER DISTRIBUTORS, INC	1	0.05 <.83 acres & non-contiguous
1579	41 LOTS 42,43,44,45	TRENTON AVENUE	SOMERHOLTER, WAYNE F	1	0.05 <.83 acres & non-contiguous
1579	7 LOT 8	CLIFTON STREET	MPR REALTY LLC	1	0.05 <.83 acres & non-contiguous
1579	12 LOTS 13 THRU 21	BAYONNE AVENUE	MPR REALTY LLC	1	0.05 <.83 acres & non-contiguous
1579	21	BAYONNE AVENUE	MPR REALTY LLC	1	0.05 <.83 acres & non-contiguous
1579	8	CLIFTON STREET	MPR REALTY LLC	1	0.05 <.83 acres & non-contiguous
1579	10	CLIFTON STREET	TITUS, ANTHONY SR & GAIL ET ALS	1	0.05 <.83 acres & non-contiguous
1579	20	BAYONNE AVENUE	MPR REALTY LLC	1	0.05 <.83 acres & non-contiguous
1579	11	CLIFTON STREET	TITUS, ANTHONY SR & GAIL ET ALS	1	0.05 <.83 acres & non-contiguous
1579	25 LOTS 26	ELWOOD & BAYONNE	KARCHIK, RONALD A	1	0.05 <.83 acres & non-contiguous
1579	19	BAYONNE AVENUE	MPR REALTY LLC	1	0.05 <.83 acres & non-contiguous
1579	29	ELWOOD STREET	KARCHIK, RONALD A	1	0.05 <.83 acres & non-contiguous
1579	6	CLIFTON STREET	DELLECHIAIE, JOSEPH	1	0.05 <.83 acres & non-contiguous
1579	17	BAYONNE AVENUE	MPR REALTY LLC	1	0.05 <.83 acres & non-contiguous
1579	44	TRENTON AVENUE	SOMERHOLTER, WAYNE F	1	0.05 <.83 acres & non-contiguous
1579	23	BAYONNE AVENUE	EASTPORT BUILDERS, INC	1	0.05 <.83 acres & non-contiguous
1579	3	CLIFTON AVENUE	TIERNEY, DAVID P & LUANN	1	0.05 <.83 acres & non-contiguous
1579	33	ELWOOD STREET	KARCHIK, RONALD A	1	0.05 <.83 acres & non-contiguous
1579	9 LOTS 10-11	CLIFTON STREET	TITUS, ANTHONY SR & GAIL ET ALS	1	0.05 <.83 acres & non-contiguous
1579	15	BAYONNE AVENUE	MPR REALTY LLC	1	0.05 <.83 acres & non-contiguous
1579	18	BAYONNE AVENUE	MPR REALTY LLC	1	0.05 <.83 acres & non-contiguous
1579	45	TRENTON AVENUE	SOMERHOLTER, WAYNE F	1	0.05 <.83 acres & non-contiguous
1579	2	CLIFTON AVENUE	TIERNEY, DAVID P & LUANN	1	0.05 <.83 acres & non-contiguous
1579	26	ELWOOD & BAYONNE	KARCHIK, RONALD A	1	0.05 <.83 acres & non-contiguous
1579	1 LOTS 2,3,4	CLIFTON AVENUE	TIERNEY, DAVID P & LUANN	1	0.05 <.83 acres & non-contiguous
1579	35	ELWOOD STREET	KARCHIK, RONALD A	1	0.05 <.83 acres & non-contiguous
1579	27 LOTS 28 THRU 36	ELWOOD STREET	KARCHIK, RONALD A	1	0.05 <.83 acres & non-contiguous
1579	14	BAYONNE AVENUE	MPR REALTY LLC	1	0.05 <.83 acres & non-contiguous
1579	5 LOT 6	CLIFTON STREET	DELLECHIAIE, JOSEPH	1	0.05 <.83 acres & non-contiguous
1579	22 LOTS 23,24	BAYONNE AVENUE	EASTPORT BUILDERS, INC	1	0.05 <.83 acres & non-contiguous
1579	30	ELWOOD STREET	KARCHIK, RONALD A	1	0.05 <.83 acres & non-contiguous
1579	37 LOT 38	ELWOOD STREET	ROGERS, WILLIAM N	1	0.05 <.83 acres & non-contiguous
1579	36	ELWOOD STREET	KARCHIK, RONALD A	1	0.05 <.83 acres & non-contiguous
1579	38	ELWOOD STREET	ROGERS, WILLIAM N	1	0.05 <.83 acres & non-contiguous
1579	31	ELWOOD STREET	KARCHIK, RONALD A	1	0.05 <.83 acres & non-contiguous
1579	34	ELWOOD STREET	KARCHIK, RONALD A	1	0.05 <.83 acres & non-contiguous
1579	13	BAYONNE AVENUE	MPR REALTY LLC	1	0.05 <.83 acres & non-contiguous
1579	42	TRENTON AVENUE	SOMERHOLTER, WAYNE F	1	0.05 <.83 acres & non-contiguous
1579	28	ELWOOD STREET	KARCHIK, RONALD A	1	0.05 <.83 acres & non-contiguous
1579	43	TRENTON AVENUE	SOMERHOLTER, WAYNE F	1	0.05 <.83 acres & non-contiguous
1579	40	ELWOOD STREET	ROGERS, WILLIAM	1	0.05 <.83 acres & non-contiguous
1579	32	ELWOOD STREET	KARCHIK, RONALD A	1	0.05 <.83 acres & non-contiguous
1579	39 LOT 40	ELWOOD STREET	ROGERS, WILLIAM	1	0.05 <.83 acres & non-contiguous
1579	24	BAYONNE AVENUE	EASTPORT BUILDERS, INC	1	0.05 <.83 acres & non-contiguous
1579	4	CLIFTON AVENUE	TIERNEY, DAVID P & LUANN	1	0.05 <.83 acres & non-contiguous
1579	16	BAYONNE AVENUE	MPR REALTY LLC	1	0.05 <.83 acres & non-contiguous
1580	42	CLIFTON STREET	PIRCHIO, MICHAEL & MICHELLE	1	0.05 <.83 acres & non-contiguous
1580	31 LOT 32	CLIFTON STREET	DALLMEYER, JAMES W	1	0.05 <.83 acres & non-contiguous
1580	25	CHELSEA STREET	KROPKE, ROBERT & MARY	1	0.05 <.83 acres & non-contiguous
1580	22 LOT 23	BAYONNE AVENUE	DANIELS, ROBERT E JR & CAROL S	1	0.05 <.83 acres & non-contiguous
1580	32	CLIFTON STREET	DALLMEYER, JAMES W	1	0.05 <.83 acres & non-contiguous
1580	39	CLIFTON STREET	BLAUTH, SUSAN R & ROBERT J	1	0.05 <.83 acres & non-contiguous
1580	23	BAYONNE AVENUE	DANIELS, ROBERT E JR & CAROL S	1	0.05 <.83 acres & non-contiguous
1580	3	CHELSEA STREET	SCHMIDT, J DOROTHY C/O GALIARDO, A M	1	0.05 <.83 acres & non-contiguous
1580	33 LOT 34	CLIFTON STREET	DALLMEYER, LINDA	1	0.05 <.83 acres & non-contiguous
1580	16 LOT 17-21,24,25	CHELSEA STREET	KROPKE, ROBERT & MARY	1	0.05 <.83 acres & non-contiguous
1580	2	CHELSEA STREET	SCHMIDT, J DOROTHY C/O GALIARDO, A M	1	0.05 <.83 acres & non-contiguous
1580	24	CHELSEA STREET	KROPKE, ROBERT & MARY	1	0.05 <.83 acres & non-contiguous
1580	26 LOT 27	CLIFTON STREET	BRECKENRIDGE PROPERTIES, LLC	1	0.05 <.83 acres & non-contiguous
1580	10	CHELSEA STREET	FENCIL, BARBARA	1	0.05 <.83 acres & non-contiguous
1580	38	CLIFTON STREET	BLAUTH, SUSAN R & ROBERT J	1	0.05 <.83 acres & non-contiguous
1580	20	CHELSEA STREET	KROPKE, ROBERT & MARY	1	0.05 <.83 acres & non-contiguous
1580	11	CHELSEA STREET	FENCIL, BARBARA	1	0.05 <.83 acres & non-contiguous
1580	17	CHELSEA STREET	KROPKE, ROBERT & MARY	1	0.05 <.83 acres & non-contiguous
1580	9 LOTS 10,11	CHELSEA STREET	FENCIL, BARBARA	1	0.05 <.83 acres & non-contiguous
1580	35 LOT 36	CLIFTON STREET	DALLMEYER, JAMES W	1	0.05 <.83 acres & non-contiguous
1580	40	CLIFTON STREET	BLAUTH, SUSAN R & ROBERT J	1	0.05 <.83 acres & non-contiguous
1580	37 LOT 38,39,40	CLIFTON STREET	BLAUTH, SUSAN R & ROBERT J	1	0.05 <.83 acres & non-contiguous
1580	36	CLIFTON STREET	DALLMEYER, JAMES W	1	0.05 <.83 acres & non-contiguous
1580	29	CLIFTON STREET	FOY, LANCE	1	0.05 <.83 acres & non-contiguous
1580	34	CLIFTON STREET	DALLMEYER, LINDA	1	0.05 <.83 acres & non-contiguous
1580	28 LOT 29,30	CLIFTON STREET	FOY, LANCE	1	0.05 <.83 acres & non-contiguous
1580	1 LOTS 2,3,4	CHELSEA STREET	SCHMIDT, J DOROTHY C/O GALIARDO, A M	1	0.05 <.83 acres & non-contiguous
1580	41 LOT 42	CLIFTON STREET	PIRCHIO, MICHAEL & MICHELLE	1	0.05 <.83 acres & non-contiguous
1580	27	CLIFTON STREET	BRECKENRIDGE PROPERTIES, LLC	1	0.05 <.83 acres & non-contiguous
1580	4	CHELSEA STREET	SCHMIDT, J DOROTHY C/O GALIARDO, A M	1	0.05 <.83 acres & non-contiguous
1580	19	CHELSEA STREET	KROPKE, ROBERT & MARY	1	0.05 <.83 acres & non-contiguous
1580	30	CLIFTON STREET	FOY, LANCE	1	0.05 <.83 acres & non-contiguous
1580	21	CHELSEA STREET	KROPKE, ROBERT & MARY	1	0.05 <.83 acres & non-contiguous
1580	18	CHELSEA STREET	KROPKE, ROBERT & MARY	1	0.05 <.83 acres & non-contiguous
1581	25	1028 CHELSEA STREET	VERGE, ALLEN & BETSY	1	0.05 <.83 acres & non-contiguous
1581	21 LOT 22 THRU 26	1028 CHELSEA STREET	VERGE, ALLEN & BETSY	1	0.05 <.83 acres & non-contiguous
1581	24	1028 CHELSEA STREET	VERGE, ALLEN & BETSY	1	0.05 <.83 acres & non-contiguous
1581	26	1028 CHELSEA STREET	VERGE, ALLEN & BETSY	1	0.05 <.83 acres & non-contiguous
1581	23	1028 CHELSEA STREET	VERGE, ALLEN & BETSY	1	0.05 <.83 acres & non-contiguous
1581	22	1028 CHELSEA STREET	VERGE, ALLEN & BETSY	1	0.05 <.83 acres & non-contiguous
1582	23	LACEY ROAD	NORTHERN ASSOC C/O STEIN & STERLING	1	0.05 <.83 acres & non-contiguous
1582	29	BAYONNE & ALPINE	CSS ASSOC C/O STEIN & STERLING	1	0.05 <.83 acres & non-contiguous
1582	24 LOT 25	LACEY ROAD	NORTHERN ASSOC C/O STEIN & STERLING	1	0.05 <.83 acres & non-contiguous
1582	22 LOT 23	LACEY ROAD	NORTHERN ASSOC C/O STEIN & STERLING	1	0.04 <.83 acres & non-contiguous
1582	27	BAYONNE & ALPINE	CSS ASSOC C/O STEIN & STERLING	1	0.05 <.83 acres & non-contiguous
1582	26 LOTS 27,28,29,30,31	BAYONNE & ALPINE	CSS ASSOC C/O STEIN & STERLING	1	0.05 <.83 acres & non-contiguous
1582	21	LACEY ROAD	PLUNKETT, JOHN WILLIAM	1	0.04 <.83 acres & non-contiguous
1582	20 LOT 21	LACEY ROAD	PLUNKETT, JOHN WILLIAM	1	0.04 <.83 acres & non-contiguous
1582	25	LACEY ROAD	NORTHERN ASSOC C/O STEIN & STERLING	1	0.05 <.83 acres & non-contiguous
1582	30	BAYONNE & ALPINE	CSS ASSOC C/O STEIN & STERLING	1	0.04 <.83 acres & non-contiguous
1582	31	BAYONNE & ALPINE	CSS ASSOC C/O STEIN & STERLING	1	0.04 <.83 acres & non-contiguous
1582	28	BAYONNE & ALPINE	CSS ASSOC C/O STEIN & STERLING	1	0.05 <.83 acres & non-contiguous







1587	17	PATTERSON AVENUE	BONSANGUE, CHARLES TRUST	1	0.05 <.83 acres & non-contiguous
1587	8	ELWOOD STREET	GRAMLICH, RICHARD D	1	0.05 <.83 acres & non-contiguous
1587	21 LOTS 22 THRU 30	PATTERSON & CENTER	CAPUTO, COSMO	1	0.05 <.83 acres & non-contiguous
1587	2	ELWOOD STREET	JERMAN, JEFFREY R	1	0.05 <.83 acres & non-contiguous
1587	33	CENTER STREET	PHILLIPS, COLLEEN C	1	0.05 <.83 acres & non-contiguous
1587	35	CENTER STREET	PHILLIPS, COLLEEN C	1	0.05 <.83 acres & non-contiguous
1587	24	PATTERSON & CENTER	CAPUTO, COSMO	1	0.05 <.83 acres & non-contiguous
1587	28	PATTERSON & CENTER	CAPUTO, COSMO	1	0.05 <.83 acres & non-contiguous
1587	1 LOT 2	ELWOOD STREET	JERMAN, JEFFREY R	1	0.05 <.83 acres & non-contiguous
1587	31 32,33,34,35	CENTER STREET	PHILLIPS, COLLEEN C	1	0.05 <.83 acres & non-contiguous
1587	25	PATTERSON & CENTER	CAPUTO, COSMO	1	0.05 <.83 acres & non-contiguous
1587	4	ELWOOD STREET	DALLMEYER, JAMES W	1	0.05 <.83 acres & non-contiguous
1587	40	CENTER STREET	MEARS, JANE G	1	0.05 <.83 acres & non-contiguous
1587	37	CENTER STREET	MEARS, JANE G	1	0.05 <.83 acres & non-contiguous
1587	50	BAYONNE AVENUE	ORLICK, JOHN W JR & JUME, RITA	1	0.04 <.83 acres & non-contiguous
1587	47	BAYONNE AVENUE	ORLICK, JOHN W JR & JUME, RITA	1	0.04 <.83 acres & non-contiguous
1587	36 37,38,39,40	CENTER STREET	MEARS, JANE G	1	0.05 <.83 acres & non-contiguous
1587	7 LOT 8	ELWOOD STREET	GRAMLICH, RICHARD D	1	0.05 <.83 acres & non-contiguous
1588	12	CENTER STREET	PIRCHIO, MARIE C/O PIRCHIO, MICHAEL	1	0.05 <.83 acres & non-contiguous
1588	11	CENTER STREET	PIRCHIO, MARIE C/O PIRCHIO, MICHAEL	1	0.05 <.83 acres & non-contiguous
1588	13	CENTER STREET	PIRCHIO, MARIE C/O PIRCHIO, MICHAEL	1	0.05 <.83 acres & non-contiguous
1588	41 42,43,44,45	1034 HOYT STREET	ARMSTRONG, ROBERT J & KATIE J	1	0.04 <.83 acres & non-contiguous
1588	22	HOYT STREET	MYSLINSKI, MATTHEW, C/O MYSLINSKI G	1	0.05 <.83 acres & non-contiguous
1588	21 LOT 22,23,24,25	HOYT STREET	MYSLINSKI, MATTHEW, C/O MYSLINSKI G	1	0.05 <.83 acres & non-contiguous
1588	45	1034 HOYT STREET	ARMSTRONG, ROBERT J & KATIE J	1	0.04 <.83 acres & non-contiguous
1588	10	CENTER STREET	PIRCHIO, MARIE C/O PIRCHIO, MICHAEL	1	0.05 <.83 acres & non-contiguous
1588	49	BAYONNE AVENUE	SARAMA HOMES INC	1	0.04 <.83 acres & non-contiguous
1588	50	BAYONNE AVENUE	SARAMA HOMES INC	1	0.04 <.83 acres & non-contiguous
1588	24	HOYT STREET	MYSLINSKI, MATTHEW, C/O MYSLINSKI G	1	0.05 <.83 acres & non-contiguous
1588	1 LOTS 2,3,4,5,6,7,8	CENTER STREET	MPR REALTY INVEST LLC	1	0.05 <.83 acres & non-contiguous
1588	9 LOT 10,11,12,13	CENTER STREET	PIRCHIO, MARIE C/O PIRCHIO, MICHAEL	1	0.05 <.83 acres & non-contiguous
1588	43	1034 HOYT STREET	ARMSTRONG, ROBERT J & KATIE J	1	0.04 <.83 acres & non-contiguous
1588	42	1034 HOYT STREET	ARMSTRONG, ROBERT J & KATIE J	1	0.04 <.83 acres & non-contiguous
1588	25	HOYT STREET	MYSLINSKI, MATTHEW, C/O MYSLINSKI G	1	0.05 <.83 acres & non-contiguous
1588	15	CENTER STREET	OSWALD, ANDREW C/O OSWALD, ANDREW JR	1	0.05 <.83 acres & non-contiguous
1588	48	BAYONNE AVENUE	SARAMA HOMES INC	1	0.04 <.83 acres & non-contiguous
1588	47	BAYONNE AVENUE	SARAMA HOMES INC	1	0.04 <.83 acres & non-contiguous
1588	8	CENTER STREET	MPR REALTY INVEST LLC	1	0.05 <.83 acres & non-contiguous
1588	2	CENTER STREET	MPR REALTY INVEST LLC	1	0.05 <.83 acres & non-contiguous
1588	26.01	HOYT STREET	CROWN BEER DISTRIBUTORS INC	1	0.18 <.83 acres & non-contiguous
1588	3	CENTER STREET	MPR REALTY INVEST LLC	1	0.05 <.83 acres & non-contiguous
1588	23	HOYT STREET	MYSLINSKI, MATTHEW, C/O MYSLINSKI G	1	0.05 <.83 acres & non-contiguous
1588	4	CENTER STREET	MPR REALTY INVEST LLC	1	0.05 <.83 acres & non-contiguous
1588	44	1034 HOYT STREET	ARMSTRONG, ROBERT J & KATIE J	1	0.04 <.83 acres & non-contiguous
1588	46 47,48,49,50	BAYONNE AVENUE	SARAMA HOMES INC	1	0.04 <.83 acres & non-contiguous
1588	5	CENTER STREET	MPR REALTY INVEST LLC	1	0.05 <.83 acres & non-contiguous
1588	6	CENTER STREET	MPR REALTY INVEST LLC	1	0.05 <.83 acres & non-contiguous
1588	7	CENTER STREET	MPR REALTY INVEST LLC	1	0.05 <.83 acres & non-contiguous
1588	14 LOT 15	CENTER STREET	OSWALD, ANDREW C/O OSWALD, ANDREW JR	1	0.05 <.83 acres & non-contiguous
1588	26.04	HOYT STREET	CROWN BEER DISTRIBUTORS INC	1	0.17 <.83 acres & non-contiguous
1588	26.03	HOYT STREET	CROWN BEER DISTRIBUTORS INC	1	0.17 <.83 acres & non-contiguous
1588	26.02	HOYT STREET	CROWN BEER DISTRIBUTORS INC	1	0.17 <.83 acres & non-contiguous
1589	46 LOT 47,48,49,50	HOYT STREET	WILKINSON, JAMES & BETTY JO	1	0.04 <.83 acres & non-contiguous
1589	21 LOT 22,23,24,25	PATTERSON AVENUE	MPR INVESTMENT LLC	1	0.05 <.83 acres & non-contiguous
1589	19	HOYT ST & PATTERSON	MPR REALTY INVESTMENT LLC	1	0.05 <.83 acres & non-contiguous
1589	49	HOYT STREET	WILKINSON, JAMES & BETTY JO	1	0.04 <.83 acres & non-contiguous
1589	50	HOYT STREET	WILKINSON, JAMES & BETTY JO	1	0.04 <.83 acres & non-contiguous
1589	17	HOYT ST & PATTERSON	MPR REALTY INVESTMENT LLC	1	0.05 <.83 acres & non-contiguous
1589	48	HOYT STREET	WILKINSON, JAMES & BETTY JO	1	0.04 <.83 acres & non-contiguous
1589	22	PATTERSON AVENUE	MPR INVESTMENT LLC	1	0.05 <.83 acres & non-contiguous
1589	47	HOYT STREET	WILKINSON, JAMES & BETTY JO	1	0.04 <.83 acres & non-contiguous
1589	1.04	HOYT STREET	MPR REALTY INVESTMENT LLC	1	0.18 <.83 acres & non-contiguous
1589	23	PATTERSON AVENUE	MPR INVESTMENT LLC	1	0.05 <.83 acres & non-contiguous
1589	20	HOYT ST & PATTERSON	MPR REALTY INVESTMENT LLC	1	0.05 <.83 acres & non-contiguous
1589	18	HOYT ST & PATTERSON	MPR REALTY INVESTMENT LLC	1	0.05 <.83 acres & non-contiguous
1589	24	PATTERSON AVENUE	MPR INVESTMENT LLC	1	0.05 <.83 acres & non-contiguous
1589	25	PATTERSON AVENUE	MPR INVESTMENT LLC	1	0.05 <.83 acres & non-contiguous
1589	16 17, 18, 19, 20	HOYT ST & PATTERSON	MPR REALTY INVESTMENT LLC	1	0.05 <.83 acres & non-contiguous
1589	1.01	HOYT STREET	MPR REALTY INVESTMENT LLC	1	0.17 <.83 acres & non-contiguous
1589	1.02	HOYT STREET	MPR REALTY INVESTMENT LLC	1	0.17 <.83 acres & non-contiguous
1589	1.03	HOYT STREET	MPR REALTY INVESTMENT LLC	1	0.17 <.83 acres & non-contiguous
1589	44 LOT 45	BAYONNE AVENUE	WHITSON, WILLIAM S ETALS TRUST	1	0.04 Outside of Sewer Service Area
1589	32 LOTS 33 THRU 38	DEVON STREET	JAYNES, HELEN F S	1	0.05 Outside of Sewer Service Area
1589	41 LOTS 42,43	BAYONNE AVENUE	WHITSON, WILLIAM S ETALS TRUST	1	0.04 Outside of Sewer Service Area
1589	39 LOT 40	DEVON STREET	LIPTON, DAVID F	1	0.05 Outside of Sewer Service Area
1589	26 LOT 27,28,29,30,31	DEVON STREET	TRAPPER, EDWARD A JR	1	0.05 Outside of Sewer Service Area
1590	16 LOTS 17,18,19,20	PATTERSON AVENUE	PIRCHIO, MARIE C/O PIRCHIO, MICHAEL	1	0.05 Outside of Sewer Service Area
1604	6	HOFFMAN AVENUE	REHBERGER, DONALD E & CAROLYN H	1	0.11 <.83 acres & non-contiguous
1606	4	ELEANOR ROAD	SCHWEINFURTH, GLADYS C & GEORGE L	1	0.18 <.83 acres & non-contiguous
1606	3	ELEANOR ROAD	SCHWEINFURTH, GLADYS C & GEORGE L	1	0.17 <.83 acres & non-contiguous
1606	7.03	OFF ELEANOR ROAD	DASTI, J & MACKOLIN DASTI, E	1	0.50 <.83 acres & non-contiguous
1610	38	LACEY ROAD	BONSANGUE, CHARLES TRUST	1	0.05 <.83 acres & non-contiguous
1610	45	LACEY ROAD	BONSANGUE, CHARLES TRUST	1	0.05 <.83 acres & non-contiguous
1610	44	LACEY ROAD	BONSANGUE, CHARLES TRUST	1	0.05 <.83 acres & non-contiguous
1610	1 2,35 THRU 48	LACEY ROAD	BONSANGUE, CHARLES TRUST	1	0.05 <.83 acres & non-contiguous
1610	35	LACEY ROAD	BONSANGUE, CHARLES TRUST	1	0.05 <.83 acres & non-contiguous
1610	43	LACEY ROAD	BONSANGUE, CHARLES TRUST	1	0.06 <.83 acres & non-contiguous
1610	41	LACEY ROAD	BONSANGUE, CHARLES TRUST	1	0.05 <.83 acres & non-contiguous
1610	33 LOT 34	LACEY ROAD	ALBERTO FAMILY LIMITED PTNRSHP XVI	1	0.05 <.83 acres & non-contiguous
1610	46	LACEY ROAD	BONSANGUE, CHARLES TRUST	1	0.05 <.83 acres & non-contiguous
1610	40	LACEY ROAD	BONSANGUE, CHARLES TRUST	1	0.05 <.83 acres & non-contiguous
1610	42	LACEY ROAD	BONSANGUE, CHARLES TRUST	1	0.05 <.83 acres & non-contiguous
1610	39	LACEY ROAD	BONSANGUE, CHARLES TRUST	1	0.05 <.83 acres & non-contiguous
1610	37	LACEY ROAD	BONSANGUE, CHARLES TRUST	1	0.05 <.83 acres & non-contiguous
1610	47	LACEY ROAD	BONSANGUE, CHARLES TRUST	1	0.05 <.83 acres & non-contiguous
1610	48	LACEY ROAD	BONSANGUE, CHARLES TRUST	1	0.06 <.83 acres & non-contiguous
1610	36	LACEY ROAD	BONSANGUE, CHARLES TRUST	1	0.05 <.83 acres & non-contiguous
1610	2	LACEY ROAD	BONSANGUE, CHARLES TRUST	1	0.05 <.83 acres & non-contiguous



1610	34	LACEY ROAD	ALBERTO FAMILY LIMITED PTRNSHP XVI	1	0.04 <.83 acres & non-contiguous
1617	16	LACEY ROAD	536 LACEY ROAD LLC	1	0.12 <.83 acres & non-contiguous
1617	15 LOTS 16,17,18	LACEY ROAD	536 LACEY ROAD LLC	1	0.12 <.83 acres & non-contiguous
1617	19 LOT 20 THRU 27	LACEY ROAD	536 LACEY ROAD LLC	1	0.12 <.83 acres & non-contiguous
1617	13	LACEY ROAD	MIHALCIC, HELEN I	1	0.12 <.83 acres & non-contiguous
1617	18	LACEY ROAD	536 LACEY ROAD LLC	1	0.12 <.83 acres & non-contiguous
1617	20	LACEY ROAD	536 LACEY ROAD LLC	1	0.12 <.83 acres & non-contiguous
1617	12	LACEY ROAD	MIHALCIC, HELEN I	1	0.12 <.83 acres & non-contiguous
1617	14	LACEY ROAD	MIHALCIC, HELEN I	1	0.12 <.83 acres & non-contiguous
1617	27	LACEY ROAD	536 LACEY ROAD LLC	1	0.19 <.83 acres & non-contiguous
1617	21	LACEY ROAD	536 LACEY ROAD LLC	1	0.12 <.83 acres & non-contiguous
1617	11 LOTS 12,13,14	LACEY ROAD	MIHALCIC, HELEN I	1	0.12 <.83 acres & non-contiguous
1617	24	LACEY ROAD	536 LACEY ROAD LLC	1	0.12 <.83 acres & non-contiguous
1617	22	LACEY ROAD	536 LACEY ROAD LLC	1	0.12 <.83 acres & non-contiguous
1617	26	LACEY ROAD	536 LACEY ROAD LLC	1	0.15 <.83 acres & non-contiguous
1617	17	LACEY ROAD	536 LACEY ROAD LLC	1	0.12 <.83 acres & non-contiguous
1617	23	LACEY ROAD	536 LACEY ROAD LLC	1	0.12 <.83 acres & non-contiguous
1617	25	LACEY ROAD	536 LACEY ROAD LLC	1	0.17 <.83 acres & non-contiguous
1621	7.01	LACEY ROAD	536 LACEY ROAD LLC	1	0.71 Approved Development
1626.01	20	BRENTWOOD ROAD	MCCARTHY, KAREN ANNE	1	0.26 <.83 acres & non-contiguous
1629	8	FURMAN AVENUE	5601 CHESTNUT PARTNERS LP	1	0.05 <.83 acres & non-contiguous
1629	3	PLUMSTED AVENUE	5601 CHESTNUT PARTNERS LP	1	0.08 <.83 acres & non-contiguous
1629	7	FURMAN AVENUE	5601 CHESTNUT PARTNERS LP	1	0.07 <.83 acres & non-contiguous
1629	4	FURMAN AVENUE	5601 CHESTNUT PARTNERS LP	1	0.07 <.83 acres & non-contiguous
1629	2 LOT 4,5,6,7,8	FURMAN AVENUE	5601 CHESTNUT PARTNERS LP	1	0.08 <.83 acres & non-contiguous
1629	5	FURMAN AVENUE	5601 CHESTNUT PARTNERS LP	1	0.08 <.83 acres & non-contiguous
1629	1 LOT 3	PLUMSTED AVENUE	5601 CHESTNUT PARTNERS LP	1	0.11 <.83 acres & non-contiguous
1629	6	FURMAN AVENUE	5601 CHESTNUT PARTNERS LP	1	0.06 <.83 acres & non-contiguous
1631	16 LOT 17	W. OF RR	DISBROW, RICHARD & PHYLLIS	1	0.47 <.83 acres & non-contiguous
1631	17	W. OF RR	DISBROW, RICHARD & PHYLLIS	1	0.00 <.83 acres & non-contiguous
1631.12	1	402 STUYVESANT STREET	SARAMA HOMES, INC	1	0.47 <.83 acres & non-contiguous
1631.14	1	LAKE BARNEGAT & STEL RIGGS,	ROBERT C	1	0.46 <.83 acres & non-contiguous
1633.04	7.02	57 HAINES STREET	VECCHIO, ROBERT & FRANCES	1	0.68 Developed
1634	8.11	HAINES STREET	KARCHIK, RONALD A	1	0.55 Developed
1634	8.12	LAKE BARNEGAT DRIVE	KARCHIK, RONALD A	1	0.69 Developed
1634	8.13	LAKE BARNEGAT DRIVE	KARCHIK, RONALD A	1	0.69 Developed
1634	8.14	180 LAKE BARNEGAT DR	BLOOD, DOUGLAS A & PAULA J	1	0.49 Developed
1634.11	2.06	LAKE BARNEGAT DR	NO GRANT, JOANNE	1	0.38 <.83 acres & non-contiguous
1634.11	4.02	501 LAKE BARNEGAT DR	RENTA, JOHN CHARLES	1	0.51 <.83 acres & non-contiguous
1634.11	5.04	LAKE BARNEGAT DRIVE	DITTON, ELEANOR F	1	0.59 <.83 acres & non-contiguous
1634.11	2.07	LAKE BARNEGAT DR	NO DIGIOVANNA, RICHARD & CHRISTINA	1	0.37 <.83 acres & non-contiguous
1635	24.05	LAKE BARNEGAT DRIVE	PADULA, JENNIFER	1	0.29 <.83 acres & non-contiguous
1635	15	LAKE BARNEGAT DR	NO LANIEWSKI, WALTER & TINA	1	0.07 <.83 acres & non-contiguous
1635	1.01	CEDAR AVENUE	COLLINS, ROY ALAN & DIANE HANDCHEN-	1	0.50 <.83 acres & non-contiguous
1636	4.04	722 LAKE BARNEGAT DR	TENGOWSKI, JOHN R & BARBARA J	1	0.75 <.83 acres & non-contiguous
1651	8	ADAMS STREET	UNKNOWN	1	0.04 <.83 acres & non-contiguous
1651	6	ADAMS STREET	UNKNOWN	1	0.04 <.83 acres & non-contiguous
1651	7	ADAMS STREET	UNKNOWN	1	0.06 <.83 acres & non-contiguous
1651	1 LOT 5,6,7,8	ADAMS STREET	UNKNOWN	1	0.05 <.83 acres & non-contiguous
1651	5	ADAMS STREET	UNKNOWN	1	0.04 <.83 acres & non-contiguous
1654	17	OFF LACEY ROAD	QUAIL HILL ASSOCIATES	1	0.06 <.83 acres & non-contiguous
1654	16 LOT 17	OFF LACEY ROAD	QUAIL HILL ASSOCIATES	1	0.05 <.83 acres & non-contiguous
1654	27	MAXIM DRIVE	QUAIL HILL ASSOCIATES	1	0.05 <.83 acres & non-contiguous
1655	17	MAXIM DRIVE	LANGE, ROBERT G JR	1	0.04 <.83 acres & non-contiguous
1655	10	ADAMS ST & PLUMSTEA	LANGE, ROBERT G JR	1	0.05 <.83 acres & non-contiguous
1655	20	MAXIM DRIVE	LANGE, ROBERT G JR	1	0.04 <.83 acres & non-contiguous
1655	28	MAXIM DRIVE	LANGE, ROBERT G JR	1	0.04 Housing Development Approved
1655	19	MAXIM DRIVE	LANGE, ROBERT G JR	1	0.05 <.83 acres & non-contiguous
1655	27	MAXIM DRIVE	LANGE, ROBERT G JR	1	0.04 Housing Development Approved
1655	9	ADAMS ST & PLUMSTEA	LANGE, ROBERT G JR	1	0.06 <.83 acres & non-contiguous
1655	31	MAXIM DRIVE	LANGE, ROBERT G JR	1	0.04 Housing Development Approved
1655	16	MAXIM DRIVE	LANGE, ROBERT G JR	1	0.04 <.83 acres & non-contiguous
1655	7	ADAMS ST & PLUMSTEA	LANGE, ROBERT G JR	1	0.06 <.83 acres & non-contiguous
1655	38	MAXIM DRIVE	TELES, ANTONIO P & MARIA M	1	0.04 Housing Development Approved
1655	23	MAXIM DRIVE	TELES, ANTONIO P & MARIA M	1	0.05 Housing Development Approved
1655	33	MAXIM DRIVE	TELES, ANTONIO P & MARIA M	1	0.05 Housing Development Approved
1655	25	MAXIM DRIVE	TELES, ANTONIO P & MARIA M	1	0.05 Housing Development Approved
1655	37	MAXIM DRIVE	TELES, ANTONIO P & MARIA M	1	0.05 Housing Development Approved
1655	32	MAXIM DRIVE	LANGE, ROBERT G JR	1	0.04 Housing Development Approved
1655	30	MAXIM DRIVE	LANGE, ROBERT G JR	1	0.05 Housing Development Approved
1655	22 LOT 23	MAXIM DRIVE	TELES, ANTONIO P & MARIA M	1	0.05 Housing Development Approved
1655	26	MAXIM DRIVE	LANGE, ROBERT G JR	1	0.05 Housing Development Approved
1655	18	MAXIM DRIVE	LANGE, ROBERT G JR	1	0.05 <.83 acres & non-contiguous
1655	36	MAXIM DRIVE	TELES, ANTONIO P & MARIA M	1	0.05 Housing Development Approved
1655	2	ADAMS ST & PLUMSTEA	LANGE, ROBERT G JR	1	0.06 <.83 acres & non-contiguous
1655	3	ADAMS ST & PLUMSTEA	LANGE, ROBERT G JR	1	0.06 <.83 acres & non-contiguous
1655	5	ADAMS ST & PLUMSTEA	LANGE, ROBERT G JR	1	0.06 <.83 acres & non-contiguous
1655	15	MAXIM DRIVE	LANGE, ROBERT G JR	1	0.05 <.83 acres & non-contiguous
1655	13 LOTS 30,31,32	MAXIM DRIVE	LANGE, ROBERT G JR	1	0.04 <.83 acres & non-contiguous
1655	34	MAXIM DRIVE	TELES, ANTONIO P & MARIA M	1	0.04 Housing Development Approved
1655	8	ADAMS ST & PLUMSTEA	LANGE, ROBERT G JR	1	0.06 <.83 acres & non-contiguous
1655	14 15-21,28,29	MAXIM DRIVE	LANGE, ROBERT G JR	1	0.05 <.83 acres & non-contiguous
1655	40	MAXIM DRIVE	TELES, ANTONIO P & MARIA M	1	0.05 Housing Development Approved
1655	39	MAXIM DRIVE	TELES, ANTONIO P & MARIA M	1	0.04 Housing Development Approved
1655	21	MAXIM DRIVE	LANGE, ROBERT G JR	1	0.05 Housing Development Approved
1655	41	PLUMSTED AVENUE	TELES, ANTONIO P & MARIA M	1	0.05 Housing Development Approved
1655	35	MAXIM DRIVE	TELES, ANTONIO P & MARIA M	1	0.04 Housing Development Approved
1655	29	MAXIM DRIVE	LANGE, ROBERT G JR	1	0.05 Housing Development Approved
1655	12	MAXIM DRIVE	LANGE, ROBERT G JR	1	0.04 <.83 acres & non-contiguous
1655	1 LOTS 2 THRU 10	ADAMS ST & PLUMSTEA	LANGE, ROBERT G JR	1	0.06 <.83 acres & non-contiguous
1655	51	LACEY ROAD	TELES, ANTONIO P & MARIA M	1	0.03 Housing Development Approved
1655	50 LOT 51	LACEY ROAD	TELES, ANTONIO P & MARIA M	1	0.04 Housing Development Approved
1655	24 LOTS 25, 33 THRU 40	MAXIM DRIVE	TELES, ANTONIO P & MARIA M	1	0.04 Housing Development Approved
1655	4	ADAMS ST & PLUMSTEA	LANGE, ROBERT G JR	1	0.06 <.83 acres & non-contiguous
1655	6	ADAMS ST & PLUMSTEA	LANGE, ROBERT G JR	1	0.06 <.83 acres & non-contiguous
1655	11 LOTS 12,26,27	MAXIM DRIVE	LANGE, ROBERT G JR	1	0.05 <.83 acres & non-contiguous
1659	5 LOT 6	BANK STREET	VOGT, ALBERTUS	1	0.05 <.83 acres & non-contiguous
1659	6	BANK STREET	VOGT, ALBERTUS	1	0.05 <.83 acres & non-contiguous



1659.01	40	STAFFORD AVENUE	ALFRED, MR & MRS JOHN S	1	0.04 <.83 acres & non-contiguous
1659.01	39 LOT 40	STAFFORD AVENUE	ALFRED, MR & MRS JOHN S	1	0.05 <.83 acres & non-contiguous
1662	38	MAXIM DRIVE	QUAIL HILL ASSOCIATES	1	0.05 <.83 acres & non-contiguous
1662	67	PLUMSTED AVENUE	HENSLE, FRED & LISA	1	0.04 <.83 acres & non-contiguous
1662	37	MAXIM DRIVE	QUAIL HILL ASSOCIATES	1	0.04 <.83 acres & non-contiguous
1662	34	MAXIM DRIVE	QUAIL HILL ASSOCIATES	1	0.05 <.83 acres & non-contiguous
1662	40	MAXIM DRIVE	QUAIL HILL ASSOCIATES	1	0.04 <.83 acres & non-contiguous
1662	63	PLUMSTED AVENUE	HENSLE, FRED & LISA	1	0.05 <.83 acres & non-contiguous
1662	69	PLUMSTED AVENUE	HENSLE, FRED & LISA	1	0.05 <.83 acres & non-contiguous
1662	39	MAXIM DRIVE	QUAIL HILL ASSOCIATES	1	0.05 <.83 acres & non-contiguous
1662	62 LOTS 63 THRU 70	PLUMSTED AVENUE	HENSLE, FRED & LISA	1	0.05 <.83 acres & non-contiguous
1662	35	MAXIM DRIVE	QUAIL HILL ASSOCIATES	1	0.05 <.83 acres & non-contiguous
1662	79 LOT 80	ADAMS ST&PLUMSTED	QUAIL HILL ASSOCIATES	1	0.06 <.83 acres & non-contiguous
1662	68	PLUMSTED AVENUE	HENSLE, FRED & LISA	1	0.05 <.83 acres & non-contiguous
1662	64	PLUMSTED AVENUE	HENSLE, FRED & LISA	1	0.04 <.83 acres & non-contiguous
1662	70	PLUMSTED AVENUE	HENSLE, FRED & LISA	1	0.04 <.83 acres & non-contiguous
1662	65	PLUMSTED AVENUE	HENSLE, FRED & LISA	1	0.05 <.83 acres & non-contiguous
1662	36	MAXIM DRIVE	QUAIL HILL ASSOCIATES	1	0.04 <.83 acres & non-contiguous
1662	66	PLUMSTED AVENUE	HENSLE, FRED & LISA	1	0.04 <.83 acres & non-contiguous
1662	80	ADAMS ST&PLUMSTED	QUAIL HILL ASSOCIATES	1	0.05 <.83 acres & non-contiguous
1662	33 LOT 34	MAXIM DRIVE	QUAIL HILL ASSOCIATES	1	0.05 <.83 acres & non-contiguous
1662	32 LOTS 35 THRU 40	MAXIM DRIVE	QUAIL HILL ASSOCIATES	1	0.05 <.83 acres & non-contiguous
1663	33	EAGLESWOOD AVENUE	QUAIL HILL ASSOC	1	0.05 <.83 acres & non-contiguous
1663	35	EAGLESWOOD AVENUE	QUAIL HILL ASSOC	1	0.05 <.83 acres & non-contiguous
1663	32 LOTS 33,34	EAGLESWOOD AVENUE	QUAIL HILL ASSOC	1	0.05 <.83 acres & non-contiguous
1663	34	EAGLESWOOD AVENUE	QUAIL HILL ASSOC	1	0.05 <.83 acres & non-contiguous
1664	55	43 MANCHESTER AVENUE	KANNIARD, TAMMY & SHAWN	1	0.05 Developed- residential
1664	78	MANCHESTER AVENUE	WOODLAND MANOR AT LACEY, LLC	1	0.05 Developed- residential
1664	54	43 MANCHESTER AVENUE	KANNIARD, TAMMY & SHAWN	1	0.05 Developed- residential
1664	30	37 MANCHESTER AVENUE	BUSCH, JAMIE S & REGIS J ETAL	1	0.05 Developed- residential
1664	79	MANCHESTER AVENUE	WOODLAND MANOR AT LACEY, LLC	1	0.05 Developed- residential
1664	52	43 MANCHESTER AVENUE	KANNIARD, TAMMY & SHAWN	1	0.05 Developed- residential
1664	29	37 MANCHESTER AVENUE	BUSCH, JAMIE S & REGIS J ETAL	1	0.05 Developed- residential
1664	13	53 MANCHESTER AVENUE	SHI, ZHIYING & REN, LENA N	1	0.05 Developed- residential
1664	74	MANCHESTER AVENUE	WOODLAND MANOR AT LACEY, LLC	1	0.05 Developed- residential
1664	53	43 MANCHESTER AVENUE	KANNIARD, TAMMY & SHAWN	1	0.05 Developed- residential
1664	43	53 MANCHESTER AVENUE	SHI, ZHIYING & REN, LENA N	1	0.05 Developed- residential
1664	77	MANCHESTER AVENUE	WOODLAND MANOR AT LACEY, LLC	1	0.05 Developed- residential
1664	15	53 MANCHESTER AVENUE	SHI, ZHIYING & REN, LENA N	1	0.05 Developed- residential
1664	25	43 MANCHESTER AVENUE	KANNIARD, TAMMY & SHAWN	1	0.05 Developed- residential
1664	69	27 MANCHESTER AVENUE	BIANCO, JENNA & MICHAEL	1	0.05 Developed- residential
1664	42	53 MANCHESTER AVENUE	SHI, ZHIYING & REN, LENA N	1	0.05 Developed- residential
1664	76	MANCHESTER AVENUE	WOODLAND MANOR AT LACEY, LLC	1	0.05 Developed- residential
1664	75	MANCHESTER AVENUE	WOODLAND MANOR AT LACEY, LLC	1	0.05 Developed- residential
1664	45	53 MANCHESTER AVENUE	SHI, ZHIYING & REN, LENA N	1	0.05 Developed- residential
1664	80	MANCHESTER AVENUE	WOODLAND MANOR AT LACEY, LLC	1	0.05 Developed- residential
1664	14	53 MANCHESTER AVENUE	SHI, ZHIYING & REN, LENA N	1	0.05 Developed- residential
1664	68	27 MANCHESTER AVENUE	BIANCO, JENNA & MICHAEL	1	0.05 Developed- residential
1664	58	37 MANCHESTER AVENUE	BUSCH, JAMIE S & REGIS J ETAL	-1	0.05 Developed- residential
1664	21 22-25,51-55	43 MANCHESTER AVENUE	KANNIARD, TAMMY & SHAWN	1	0.05 Developed- residential
1664	26 27-30,56-60	37 MANCHESTER AVENUE	BUSCH, JAMIE S & REGIS J ETAL	1	0.05 Developed- residential
1664	24	43 MANCHESTER AVENUE	KANNIARD, TAMMY & SHAWN	1	0.05 Developed- residential
1664	66	27 MANCHESTER AVENUE	BIANCO, JENNA & MICHAEL	1	0.05 Developed- residential
1664	27	37 MANCHESTER AVENUE	BUSCH, JAMIE S & REGIS J ETAL	1	0.05 Developed- residential
1664	56	37 MANCHESTER AVENUE	BUSCH, JAMIE S & REGIS J ETAL	1	0.05 Developed- residential
1664	70	27 MANCHESTER AVENUE	BIANCO, JENNA & MICHAEL	1	0.05 Developed- residential
1664	67	27 MANCHESTER AVENUE	BIANCO, JENNA & MICHAEL	1	0.05 Developed- residential
1664	22	43 MANCHESTER AVENUE	KANNIARD, TAMMY & SHAWN	1	0.05 Developed- residential
1664	60	37 MANCHESTER AVENUE	BUSCH, JAMIE S & REGIS J ETAL	1	0.05 Developed- residential
1664	37	27 MANCHESTER AVENUE	BIANCO, JENNA & MICHAEL	1	0.05 Developed- residential
1664	44	53 MANCHESTER AVENUE	SHI, ZHIYING & REN, LENA N	1	0.05 Developed- residential
1664	72	MANCHESTER AVENUE	WOODLAND MANOR AT LACEY, LLC	1	0.05 Developed- residential
1664	38	27 MANCHESTER AVENUE	BIANCO, JENNA & MICHAEL	1	0.05 Developed- residential
1664	71 72 THRU 80	MANCHESTER AVENUE	WOODLAND MANOR AT LACEY, LLC	1	0.05 Developed- residential
1664	40	27 MANCHESTER AVENUE	BIANCO, JENNA & MICHAEL	1	0.05 Developed- residential
1664	39	27 MANCHESTER AVENUE	BIANCO, JENNA & MICHAEL	1	0.05 Developed- residential
1664	51	43 MANCHESTER AVENUE	KANNIARD, TAMMY & SHAWN	1	0.05 Developed- residential
1664	28	37 MANCHESTER AVENUE	BUSCH, JAMIE S & REGIS J ETAL	1	0.05 Developed- residential
1664	23	43 MANCHESTER AVENUE	KANNIARD, TAMMY & SHAWN	1	0.05 Developed- residential
1664	12	53 MANCHESTER AVENUE	SHI, ZHIYING & REN, LENA N	1	0.05 Developed- residential
1664	73	MANCHESTER AVENUE	WOODLAND MANOR AT LACEY, LLC	1	0.05 Developed- residential
1664	59	37 MANCHESTER AVENUE	BUSCH, JAMIE S & REGIS J ETAL	1	0.05 Developed- residential
1664	36 37-40,66-70	27 MANCHESTER AVENUE	BIANCO, JENNA & MICHAEL	1	0.05 Developed- residential
1664	57	37 MANCHESTER AVENUE	BUSCH, JAMIE S & REGIS J ETAL	1	0.05 Developed- residential
1664	41	53 MANCHESTER AVENUE	SHI, ZHIYING & REN, LENA N	1	0.05 Developed- residential
1664	11 12-15,41-45	53 MANCHESTER AVENUE	SHI, ZHIYING & REN, LENA N	1	0.05 Developed- residential
1676	26	DOVER AVENUE	DAULLARY, ROBERT JOHN & RAMONA	1	0.05 <.83 acres & non-contiguous
1676	24 LOTS 25,26	DOVER AVENUE	DAULLARY, ROBERT JOHN & RAMONA	1	0.05 <.83 acres & non-contiguous
1676	25	DOVER AVENUE	DAULLARY, ROBERT JOHN & RAMONA	1	0.05 <.83 acres & non-contiguous
1685	40	CHATSWORTH AVENUE	WALLACE, CH C/O WALLACE, CH JR	1	0.04 <.83 acres & non-contiguous
1685	39 LOT 40	CHATSWORTH AVENUE	WALLACE, CH C/O WALLACE, CH JR	1	0.04 <.83 acres & non-contiguous
1693	25	LAKEHURST AVENUE	MANION, WILLIAM HENRY	1	0.04 <.83 acres & non-contiguous
1697	75	CARR STREET	DAVIS, RICHARD	1	0.04 <.83 acres & non-contiguous
1697	74 LOT 75	CARR STREET	DAVIS, RICHARD	1	0.04 <.83 acres & non-contiguous
1701	56	MANCHESTER AVENUE	OSTROWSKI, LANA K	1	0.34 <.83 acres & non-contiguous
1703	17	JACKSON AVENUE	QUAIL HILL ASSOC	1	0.05 <.83 acres & non-contiguous
1704	3 LOT 4	DEAN STREET	QUAIL HILL ASSOCIATES	1	0.04 <.83 acres & non-contiguous
1704	6	DEAN STREET	QUAIL HILL ASSOC	1	0.05 <.83 acres & non-contiguous
1704	8 LOT 9	DEAN ST-ETC	QUAIL HILL ASSOC	1	0.04 <.83 acres & non-contiguous
1704	2 LOT 6	DEAN STREET	QUAIL HILL ASSOC	1	0.04 <.83 acres & non-contiguous
1704	4	DEAN STREET	QUAIL HILL ASSOCIATES	1	0.04 <.83 acres & non-contiguous
1704	9	DEAN ST-ETC	QUAIL HILL ASSOC	1	0.04 <.83 acres & non-contiguous
1717.01	37	TRENT AVENUE	QUAIL HILL ASSOCIATES	1	0.05 <.83 acres & non-contiguous
1718.01	72	DEAN STREET	QUAIL HILL ASSOCIATES	1	0.05 <.83 acres & non-contiguous
1718.01	78	DEAN STREET	QUAIL HILL ASSOCIATES	1	0.05 <.83 acres & non-contiguous
1718.01	79	DEAN STREET	QUAIL HILL ASSOCIATES	1	0.05 <.83 acres & non-contiguous
1718.01	75	DEAN STREET	QUAIL HILL ASSOCIATES	1	0.05 <.83 acres & non-contiguous
1718.01	71 L72,75,78,79	DEAN STREET	QUAIL HILL ASSOCIATES	1	0.07 <.83 acres & non-contiguous























1739	46	MAXIM DRIVE	DE FABIO, DINO	1	0.05 Pending Development- housing project	
1739	65	MAXIM DRIVE	LACEY WARREN ASSOCIATES, LLC	1	0.05 Pending Development- housing project	
1739	80	EVANS STREET	LACEY WARREN ASSOCIATES, LLC	1	0.04 Pending Development- housing project	
1739	38	MAXIM DRIVE	LACEY WARREN ASSOCIATES, LLC	1	0.07 Pending Development- housing project	
1739	6	MAXIM DRIVE	DE FABIO, DINO	1	0.04 Pending Development- housing project	
1739	18	MAXIM DRIVE	DE FABIO, DINO	1	0.07 Pending Development- housing project	
1739	31	L32-35,61-65	MAXIM DRIVE	1	0.07 Pending Development- housing project	
1739	36	L37-40,66-70	MAXIM DRIVE	1	0.07 Pending Development- housing project	
1739	43	MAXIM DRIVE	DE FABIO, DINO	1	0.05 Pending Development- housing project	
1739	64	MAXIM DRIVE	LACEY WARREN ASSOCIATES, LLC	1	0.05 Pending Development- housing project	
1739	55	MAXIM DRIVE	DE FABIO, DINO	1	0.05 Pending Development- housing project	
1739	13	MAXIM DRIVE	DE FABIO, DINO	1	0.07 Pending Development- housing project	
1739	2	GROVE STREET	PORCELLINI, PHILLIP J	1	0.04 Pending Development- housing project	
1739	67	MAXIM DRIVE	LACEY WARREN ASSOCIATES, LLC	1	0.05 Pending Development- housing project	
1739	45	MAXIM DRIVE	DE FABIO, DINO	1	0.05 Pending Development- housing project	
1739	73	EVANS STREET	LACEY WARREN ASSOCIATES, LLC	1	0.04 Pending Development- housing project	
1739	66	MAXIM DRIVE	LACEY WARREN ASSOCIATES, LLC	1	0.05 Pending Development- housing project	
1739	57	MAXIM DRIVE	LACEY WARREN ASSOCIATES, LLC	1	0.05 Pending Development- housing project	
1739	23	MAXIM DRIVE	DE FABIO, DINO	1	0.07 Pending Development- housing project	
1739	60	PLUMSTEAD AVENUE	LACEY WARREN ASSOCIATES, LLC	1	0.05 Pending Development- housing project	
1739	1	2,3,4,11,12	GROVE STREET	PORCELLINI, PHILLIP J	1	0.17 Pending Development- housing project
1739	56	MAXIM DRIVE	LACEY WARREN ASSOCIATES, LLC	1	0.05 Pending Development- housing project	
1739	26	L27-30,56-59	MAXIM DRIVE	1	0.07 Pending Development- housing project	
1739	29	MAXIM DRIVE	LACEY WARREN ASSOCIATES, LLC	1	0.07 Pending Development- housing project	
1739	7	MAXIM DRIVE	DE FABIO, DINO	1	0.04 Pending Development- housing project	
1739	34	MAXIM DRIVE	LACEY WARREN ASSOCIATES, LLC	1	0.07 Pending Development- housing project	
1739	8	MAXIM DRIVE	DE FABIO, DINO	1	0.04 Pending Development- housing project	
1739	28	MAXIM DRIVE	LACEY WARREN ASSOCIATES, LLC	1	0.07 Pending Development- housing project	
1739	27	MAXIM DRIVE	LACEY WARREN ASSOCIATES, LLC	1	0.07 Pending Development- housing project	
1739	20	MAXIM DRIVE	DE FABIO, DINO	1	0.07 Pending Development- housing project	
1739	25	MAXIM DRIVE	DE FABIO, DINO	1	0.07 Pending Development- housing project	
1739	41	MAXIM DRIVE	DE FABIO, DINO	1	0.05 Pending Development- housing project	
1739	9	MAXIM DRIVE	DE FABIO, DINO	1	0.04 Pending Development- housing project	
1739	4	GROVE STREET	PORCELLINI, PHILLIP J	1	0.04 Pending Development- housing project	
1739	12	GROVE STREET	PORCELLINI, PHILLIP J	1	0.07 Pending Development- housing project	
1739	11	GROVE STREET	PORCELLINI, PHILLIP J	1	0.07 Pending Development- housing project	
1739	15	MAXIM DRIVE	DE FABIO, DINO	1	0.07 Pending Development- housing project	
1753	142	<Null>	UNION AVENUE	CARILLI, CAROLYN & STATHAKIS, JON G	1	0.05 Outside of Sewer Service Area
1753	113	<Null>	UNION AVENUE	QUAIL HILL ASSOCIATES	1	0.05 Outside of Sewer Service Area
1754	39	LOTS 40 THRU 45	IOWA STREET	QUAIL HILL ASSOCIATES	1	0.04 <.83 acres & non-contiguous
1754	42	IOWA STREET	QUAIL HILL ASSOCIATES	1	0.04 <.83 acres & non-contiguous	
1754	43	IOWA STREET	QUAIL HILL ASSOCIATES	1	0.04 <.83 acres & non-contiguous	
1754	40	IOWA STREET	QUAIL HILL ASSOCIATES	1	0.04 <.83 acres & non-contiguous	
1754	41	IOWA STREET	QUAIL HILL ASSOCIATES	1	0.05 <.83 acres & non-contiguous	
1754	47	IOWA STREET	QUAIL HILL ASSOCIATES	1	0.04 <.83 acres & non-contiguous	
1754	51	IOWA STREET	QUAIL HILL ASSOCIATES	1	0.05 <.83 acres & non-contiguous	
1754	49	IOWA STREET	QUAIL HILL ASSOCIATES	1	0.04 <.83 acres & non-contiguous	
1754	45	IOWA STREET	QUAIL HILL ASSOCIATES	1	0.04 <.83 acres & non-contiguous	
1754	50	IOWA STREET	QUAIL HILL ASSOCIATES	1	0.04 <.83 acres & non-contiguous	
1754	46	LOTS 47 THRU 51	IOWA STREET	QUAIL HILL ASSOCIATES	1	0.05 <.83 acres & non-contiguous
1754	48	IOWA STREET	QUAIL HILL ASSOCIATES	1	0.05 <.83 acres & non-contiguous	
1754	44	IOWA STREET	QUAIL HILL ASSOCIATES	1	0.04 <.83 acres & non-contiguous	
1754	116	UNION AVENUE	RIDGEMONT HOMES INC.	1	0.10 <.83 acres & non-contiguous	
1754	116	<Null>	UNION AVENUE	RIDGEMONT HOMES INC.	1	0.10 Outside of Sewer Service Area
1754	52	53 THRU 69	IOWA ST & UNION AVE	BOICE, MICHAEL J & LINDA MARIE	1	0.04 Outside of Sewer Service Area
1756	40	MANCHESTER AVENUE	QUAIL HILL ASSOCIATES	1	0.05 <.83 acres & non-contiguous	
1756	66	MANCHESTER AVENUE	QUAIL HILL ASSOCIATES	1	0.04 <.83 acres & non-contiguous	
1756	9	MANCHESTER AVENUE	QUAIL HILL ASSOCIATES	1	0.05 <.83 acres & non-contiguous	
1756.01	103	GROVE STREET	ALTERMAN, RICHARD C	1	0.05 <.83 acres & non-contiguous	
1757	63	EAGLESWOOD AVENUE	HELLMUTH, DAVID & MARILYN	1	0.05 <.83 acres & non-contiguous	
1757	60	EAGLESWOOD AVENUE	HELLMUTH, DAVID & MARILYN	1	0.05 <.83 acres & non-contiguous	
1757	61	EAGLESWOOD AVENUE	HELLMUTH, DAVID & MARILYN	1	0.05 <.83 acres & non-contiguous	
1757	58	EAGLESWOOD AVENUE	HELLMUTH, DAVID & MARILYN	1	0.05 <.83 acres & non-contiguous	
1757	57	EAGLESWOOD AVENUE	HELLMUTH, DAVID & MARILYN	1	0.05 <.83 acres & non-contiguous	
1757	62	EAGLESWOOD AVENUE	HELLMUTH, DAVID & MARILYN	1	0.05 <.83 acres & non-contiguous	
1757	59	EAGLESWOOD AVENUE	HELLMUTH, DAVID & MARILYN	1	0.05 <.83 acres & non-contiguous	
1757	40.01	EAGLESWOOD AVENUE	DI FABIO, GERALD	1	0.37 <.83 acres & non-contiguous	
1757	56	L57-63	EAGLESWOOD AVENUE	HELLMUTH, DAVID & MARILYN	1	0.05 <.83 acres & non-contiguous
1761.01	43	PLUMSTED COURT	RIDGEMONT HOMES INC	1	0.75 Under Construction- Residential	
1761.01	41	PLUMSTED COURT	RIDGEMONT HOMES INC	1	0.39 Under Construction- Residential	
1761.01	37	204 PLUMSTED COURT	KENNIS, STEVEN & TINA	1	0.40 Under Construction- Residential	
1761.01	46	213 PLUMSTED COURT	SIMONSON, JOHN D & SARAH L	1	0.32 Under Construction- Residential	
1761.01	42	PLUMSTED COURT	RIDGEMONT HOMES INC	1	0.31 Under Construction- Residential	
1761.01	40	PLUMSTED COURT	RIDGEMONT HOMES INC	1	0.34 Under Construction- Residential	
1761.01	54	GROVE STREET	RIDGEMONT HOMES INC	1	0.62 Under Construction- Residential	
1761.01	49	PLUMSTED COURT	RIDGEMONT HOMES INC	1	0.45 Under Construction- Residential	
1761.01	52	GROVE STREET	RIDGEMONT HOMES INC	1	0.35 Under Construction- Residential	
1761.01	53	GROVE STREET	RIDGEMONT HOMES INC	1	0.46 Under Construction- Residential	
1761.01	48	215 PLUMSTED COURT	MCGAULEY, BRIAN & KRISTIN	1	0.32 Under Construction- Residential	
1761.01	51	GROVE STREET	RIDGEMONT HOMES INC	1	0.35 Under Construction- Residential	
1761.01	47	PLUMSTED COURT	RIDGEMONT HOMES INC	1	0.32 Under Construction- Residential	
1761.01	50	PLUMSTED COURT	RIDGEMONT HOMES INC	1	0.50 Under Construction- Residential	
1761.01	39	206 PLUMSTED COURT	RIDGEMONT HOMES INC	1	0.37 Under Construction- Residential	
1761.01	5	EAGLESWOOD AVENUE	CEDAR CREEK ESTATES, LLC	1	0.89 Drainage Basin	
1769.01	10	732 HILL STREET	LIPARI, MICHAEL & VANESSA	1	0.35 Developed	
1770	41	LOT 43	MANCHESTER AVENUE	QUAIL HILL ASSOCIATES	1	0.04 <.83 acres & non-contiguous
1770	43	MANCHESTER AVENUE	QUAIL HILL ASSOCIATES	1	0.02 <.83 acres & non-contiguous	
1770	45	MANCHESTER AVENUE	IADIPAOLI, MARIE	1	0.01 <.83 acres & non-contiguous	
1770	7	MANCHESTER AVENUE	MONE, MICHAEL ANTHONY	1	0.05 <.83 acres & non-contiguous	
1770	5	MANCHESTER AVENUE	MONE, MICHAEL ANTHONY	1	0.04 <.83 acres & non-contiguous	
1770	13	MANCHESTER AVENUE	IADIPAOLI, MARIA	1	0.05 <.83 acres & non-contiguous	
1770	37	MANCHESTER AVE [OFF	QUAIL HILL ASSOCIATES	1	0.03 <.83 acres & non-contiguous	
1770	12	MANCHESTER AVENUE	IADIPAOLI, MARIA	1	0.04 <.83 acres & non-contiguous	
1770	2	MANCHESTER AVENUE	MONE, MICHAEL ANTHONY	1	0.05 <.83 acres & non-contiguous	
1770	4	MANCHESTER AVENUE	MONE, MICHAEL ANTHONY	1	0.05 <.83 acres & non-contiguous	
1770	6	MANCHESTER AVENUE	MONE, MICHAEL ANTHONY	1	0.04 <.83 acres & non-contiguous	
1770	3	MANCHESTER AVENUE	MONE, MICHAEL ANTHONY	1	0.04 <.83 acres & non-contiguous	
1770	9	LOT 10,11,12,13,14	MANCHESTER AVENUE	IADIPAOLI, MARIA	1	0.05 <.83 acres & non-contiguous



1770	1 LOTS 2 THRU 7	MANCHESTER AVENUE	MONE, MICHAEL ANTHONY	1	0.12 <.83 acres & non-contiguous
1770	14	MANCHESTER AVENUE	IADIPAOLI, MARIA	1	0.04 <.83 acres & non-contiguous
1770	11	MANCHESTER AVENUE	IADIPAOLI, MARIA	1	0.05 <.83 acres & non-contiguous
1770	10	MANCHESTER AVENUE	IADIPAOLI, MARIA	1	0.05 <.83 acres & non-contiguous
1774	16	MANCHESTER AVENUE	QUAIL HILL ASSOCIATES	1	0.03 <.83 acres & non-contiguous
1774	15	MANCHESTER AVENUE	QUAIL HILL ASSOCIATES	1	0.02 <.83 acres & non-contiguous
1774	14	MANCHESTER AVENUE	QUAIL HILL ASSOCIATES	1	0.02 <.83 acres & non-contiguous
1774	17	MANCHESTER AVENUE	QUAIL HILL ASSOCIATES	1	0.03 <.83 acres & non-contiguous
1774	18	MANCHESTER AVENUE	QUAIL HILL ASSOCIATES	1	0.04 <.83 acres & non-contiguous
1774	13 LOTS 14 THRU 18	MANCHESTER AVENUE	QUAIL HILL ASSOCIATES	1	0.02 <.83 acres & non-contiguous
1775	60	MANCHESTER AVENUE	RAMSEY INVESTMENTS,INC	1	0.04 <.83 acres & non-contiguous
1775	37	MANCHESTER AVENUE	QUAIL HILL ASSOCIATES	1	0.04 <.83 acres & non-contiguous
1775	63	MANCHESTER AVENUE	RAMSEY INVESTMENTS,INC	1	0.04 <.83 acres & non-contiguous
1775	62	MANCHESTER AVENUE	RAMSEY INVESTMENTS,INC	1	0.04 <.83 acres & non-contiguous
1775	61	MANCHESTER AVENUE	RAMSEY INVESTMENTS,INC	1	0.04 <.83 acres & non-contiguous
1775	59 LOTS 60 THRU 63	MANCHESTER AVENUE	RAMSEY INVESTMENTS,INC	1	0.04 <.83 acres & non-contiguous
1776.02	1	DONALD STREET	KENNIS, CHARLES & MARION	1	0.46 <.83 acres & non-contiguous
1852	15	BELL STREET	BONSANGUE, CHARLES TRUST	1	0.05 <.83 acres & non-contiguous
1852	9	BELL STREET	CAVALIER PROPERTIES 338 LLC	1	0.05 <.83 acres & non-contiguous
1852	14 LOT 15	BELL STREET	BONSANGUE, CHARLES TRUST	1	0.05 <.83 acres & non-contiguous
1852	24 LOT 25	NEWARK AVENUE NORT	JERMAN, JEFFREY R	1	0.05 <.83 acres & non-contiguous
1852	40	BELL STREET	RITCHIE, RICHARD E & SUSAN M	1	0.05 <.83 acres & non-contiguous
1852	16 LOT 17,18,19	BELL STREET	BONSANGUE, CHARLES TRUST	1	0.05 <.83 acres & non-contiguous
1852	20 LOT 21,22,23	NEWARK AVENUE NORT	DALLMEYER, JAMES	1	0.05 <.83 acres & non-contiguous
1852	45 LOT 46	ARTHUR STREET	RITCHIE, RICHARD & SUSAN	1	0.05 <.83 acres & non-contiguous
1852	38	ARTHUR STREET	OHLSON, JR, CHARLES	1	0.05 <.83 acres & non-contiguous
1852	46	ARTHUR STREET	RITCHIE, RICHARD & SUSAN	1	0.05 <.83 acres & non-contiguous
1852	47 LOT 48	ARTHUR STREET	KINSELLA, PETER E	1	0.05 <.83 acres & non-contiguous
1852	3 LOT 4	BELL STREET	BROOKS, JENNIFER LYNN	1	0.05 <.83 acres & non-contiguous
1852	33	ARTHUR STREET	RITCHIE, RICHARD E	1	0.05 <.83 acres & non-contiguous
1852	4	BELL STREET	BROOKS, JENNIFER LYNN	1	0.05 <.83 acres & non-contiguous
1852	19	BELL STREET	BONSANGUE, CHARLES TRUST	1	0.05 <.83 acres & non-contiguous
1852	43 LOT 44	ARTHUR STREET	RITCHIE, RICHARD & SUSAN	1	0.05 <.83 acres & non-contiguous
1852	42	ARTHUR STREET	ZELLWEGER, M C/D RITA Z NEWELL	1	0.05 <.83 acres & non-contiguous
1852	5 LOTS 6,7	BELL STREET	NEUBAUER, GEORGE D	1	0.05 <.83 acres & non-contiguous
1852	26 LOT 27	NEWARK AVENUE NORT	DALLMEYER, JAMES	1	0.05 <.83 acres & non-contiguous
1852	6	BELL STREET	NEUBAUER, GEORGE D	1	0.05 <.83 acres & non-contiguous
1852	30 LOT 31	ARTHUR STREET	RITCHIE, RICHARD E & SUSAN M	1	0.05 <.83 acres & non-contiguous
1852	7	BELL STREET	NEUBAUER, GEORGE D	1	0.05 <.83 acres & non-contiguous
1852	27	NEWARK AVENUE NORT	DALLMEYER, JAMES	1	0.05 <.83 acres & non-contiguous
1852	28 LOT 29	NEWARK AVENUE NORT	RITCHIE, RICHARD E & SUSAN M	1	0.05 <.83 acres & non-contiguous
1852	29	NEWARK AVENUE NORT	RITCHIE, RICHARD E & SUSAN M	1	0.05 <.83 acres & non-contiguous
1852	32 LOTS 33,34	ARTHUR STREET	RITCHIE, RICHARD E	1	0.05 <.83 acres & non-contiguous
1852	41 LOT 42	ARTHUR STREET	ZELLWEGER, M C/D RITA Z NEWELL	1	0.05 <.83 acres & non-contiguous
1852	35 LOT 36	ARTHUR STREET	RITCHIE, RICHARD E & SUSAN M	1	0.05 <.83 acres & non-contiguous
1852	2	BELL STREET	RITCHIE, RICHARD E & SUSAN M	1	0.05 <.83 acres & non-contiguous
1852	18	BELL STREET	BONSANGUE, CHARLES TRUST	1	0.05 <.83 acres & non-contiguous
1852	44	ARTHUR STREET	RITCHIE, RICHARD & SUSAN	1	0.05 <.83 acres & non-contiguous
1852	8 LOTS 9,12,13	BELL STREET	CAVALIER PROPERTIES 338 LLC	1	0.05 <.83 acres & non-contiguous
1852	21	NEWARK AVENUE NORT	DALLMEYER, JAMES	1	0.05 <.83 acres & non-contiguous
1852	48	ARTHUR STREET	KINSELLA, PETER E	1	0.05 <.83 acres & non-contiguous
1852	36	ARTHUR STREET	RITCHIE, RICHARD E & SUSAN M	1	0.05 <.83 acres & non-contiguous
1852	1 LOTS 2,39,40	BELL STREET	RITCHIE, RICHARD E & SUSAN M	1	0.05 <.83 acres & non-contiguous
1852	34	ARTHUR STREET	RITCHIE, RICHARD E	1	0.05 <.83 acres & non-contiguous
1852	11	BELL STREET	MC COY, FRANCES	1	0.05 <.83 acres & non-contiguous
1852	13	BELL STREET	CAVALIER PROPERTIES 338 LLC	1	0.05 <.83 acres & non-contiguous
1852	10 LOT 11	BELL STREET	MC COY, FRANCES	1	0.05 <.83 acres & non-contiguous
1852	25	NEWARK AVENUE NORT	JERMAN, JEFFREY R	1	0.05 <.83 acres & non-contiguous
1852	23	NEWARK AVENUE NORT	DALLMEYER, JAMES	1	0.05 <.83 acres & non-contiguous
1852	39	BELL STREET	RITCHIE, RICHARD E & SUSAN M	1	0.05 <.83 acres & non-contiguous
1852	12	BELL STREET	CAVALIER PROPERTIES 338 LLC	1	0.05 <.83 acres & non-contiguous
1852	37 LOT 38	ARTHUR STREET	OHLSON, JR, CHARLES	1	0.05 <.83 acres & non-contiguous
1852	22	NEWARK AVENUE NORT	DALLMEYER, JAMES	1	0.05 <.83 acres & non-contiguous
1852	17	BELL STREET	BONSANGUE, CHARLES TRUST	1	0.05 <.83 acres & non-contiguous
1852	31	ARTHUR STREET	RITCHIE, RICHARD E & SUSAN M	1	0.05 <.83 acres & non-contiguous
1853	14 LOT 15	CALVIN STREET	BONSANGUE, CHARLES TRUST	1	0.05 <.83 acres & non-contiguous
1853	24 LOT 25	NEWARK AVENUE NORT	DALLMEYER, JAMES	1	0.05 <.83 acres & non-contiguous
1853	46	BELL STREET	ALLAN, KEVIN	1	0.05 <.83 acres & non-contiguous
1853	35	BELL STREET	BONSANGUE, CHARLES TRUST	1	0.05 <.83 acres & non-contiguous
1853	8	CALVIN STREET	MULCAHY, EDWARD C/D FRANK WANSEA	1	0.05 <.83 acres & non-contiguous
1853	5	6 CALVIN STREET	BONSANGUE, CHARLES TRUST	1	0.05 <.83 acres & non-contiguous
1853	38 LOT 39	BELL STREET	PENCAK, JOHN J JR & KATHERINE TRUST	1	0.05 <.83 acres & non-contiguous
1853	44	BELL STREET	ALLAN, KEVIN	1	0.05 <.83 acres & non-contiguous
1853	39	BELL STREET	PENCAK, JOHN J JR & KATHERINE TRUST	1	0.05 <.83 acres & non-contiguous
1853	12 LOT 13	CALVIN STREET	WHITSON, WILLIAM S ETALS TRUST	1	0.05 <.83 acres & non-contiguous
1853	15	CALVIN STREET	BONSANGUE, CHARLES TRUST	1	0.05 <.83 acres & non-contiguous
1853	26 LOT 27	NEWARK AVENUE NORT	BARA, KEVIN M	1	0.05 <.83 acres & non-contiguous
1853	28 LOT 29	NEWARK AVENUE NORT	BARA, KEVIN M	1	0.05 <.83 acres & non-contiguous
1853	29	NEWARK AVENUE NORT	BARA, KEVIN M	1	0.05 <.83 acres & non-contiguous
1853	33	BELL STREET	BONSANGUE, CHARLES TRUST	1	0.05 <.83 acres & non-contiguous
1853	4	CALVIN STREET	LIPTON, DAVID F	1	0.05 <.83 acres & non-contiguous
1853	32	BELL STREET	BONSANGUE, CHARLES TRUST	1	0.05 <.83 acres & non-contiguous
1853	17	CALVIN STREET	JAMESON, ELLA	1	0.05 <.83 acres & non-contiguous
1853	47 LOT 48	BELL STREET	TAMBLYN, TYLER ET ALS	1	0.05 <.83 acres & non-contiguous
1853	3 LOT 4	CALVIN STREET	LIPTON, DAVID F	1	0.05 <.83 acres & non-contiguous
1853	9 LOT 10,11	CALVIN STREET	WHITSON, WILLIAM S ETALS TRUST	1	0.05 <.83 acres & non-contiguous
1853	43 44,45,46	BELL STREET	ALLAN, KEVIN	1	0.05 <.83 acres & non-contiguous
1853	22 LOT 23	NEWARK AVENUE NORT	BRENNAN, FRANCIS L & JOAN S	1	0.05 <.83 acres & non-contiguous
1853	18 LOT 19	CALVIN STREET	DALLMEYER, JAMES	1	0.05 <.83 acres & non-contiguous
1853	25	NEWARK AVENUE NORT	DALLMEYER, JAMES	1	0.05 <.83 acres & non-contiguous
1853	6	CALVIN STREET	BONSANGUE, CHARLES TRUST	1	0.05 <.83 acres & non-contiguous
1853	31	BELL STREET	BONSANGUE, CHARLES TRUST	1	0.05 <.83 acres & non-contiguous
1853	48	BELL STREET	TAMBLYN, TYLER ET ALS	1	0.05 <.83 acres & non-contiguous
1853	45	BELL STREET	ALLAN, KEVIN	1	0.05 <.83 acres & non-contiguous
1853	1 LOT 2	CALVIN STREET	DELLECHIAIE, JOSEPH	1	0.05 <.83 acres & non-contiguous
1853	42	BELL STREET	ALLAN, KEVIN	1	0.05 <.83 acres & non-contiguous
1853	41	BELL STREET	ALLAN, KEVIN	1	0.05 <.83 acres & non-contiguous



1853	13	CALVIN STREET	WHITSON, WILLIAM S ETALS TRUST	1	0.05 <.83 acres & non-contiguous
1853	40 LOTS 41,42	BELL STREET	ALLAN, KEVIN	1	0.05 <.83 acres & non-contiguous
1853	37	BELL STREET	BONSANGUE, CHARLES TRUST	1	0.05 <.83 acres & non-contiguous
1853	34 35,36,37	BELL STREET	BONSANGUE, CHARLES TRUST	1	0.05 <.83 acres & non-contiguous
1853	16 LOT 17	CALVIN STREET	JAMESON, ELLA	1	0.05 <.83 acres & non-contiguous
1853	36	BELL STREET	BONSANGUE, CHARLES TRUST	1	0.05 <.83 acres & non-contiguous
1853	2	CALVIN STREET	DELLECHIAIE, JOSEPH	1	0.05 <.83 acres & non-contiguous
1853	10	CALVIN STREET	WHITSON, WILLIAM S ETALS TRUST	1	0.05 <.83 acres & non-contiguous
1853	11	CALVIN STREET	WHITSON, WILLIAM S ETALS TRUST	1	0.05 <.83 acres & non-contiguous
1853	21	NEWARK AVENUE NORT BRENNAN, FRANCIS L & JOAN S		1	0.05 <.83 acres & non-contiguous
1853	20 LOT 21	NEWARK AVENUE NORT BRENNAN, FRANCIS L & JOAN S		1	0.05 <.83 acres & non-contiguous
1853	30 31,32,33	BELL STREET	BONSANGUE, CHARLES TRUST	1	0.05 <.83 acres & non-contiguous
1853	7 LOT 8	CALVIN STREET	MULCAHY, EDWARD C/O FRANK WANSEA	1	0.05 <.83 acres & non-contiguous
1853	27	NEWARK AVENUE NORT BARA, KEVIN M		1	0.05 <.83 acres & non-contiguous
1853	23	NEWARK AVENUE NORT BRENNAN, FRANCIS L & JOAN S		1	0.05 <.83 acres & non-contiguous
1853	19	CALVIN STREET	DALLMEYER, JAMES	1	0.05 <.83 acres & non-contiguous
1854	39	DANIEL STREET	WHITSON, WILLIAM S ETALS TRUST	1	0.05 <.83 acres & non-contiguous
1854	10	DANIEL STREET	BONSANGUE, CHARLES TRUST	1	0.05 <.83 acres & non-contiguous
1854	17	DANIEL STREET	BONSANGUE, CHARLES TRUST	1	0.05 <.83 acres & non-contiguous
1854	41 LOT 42	CALVIN STREET	JERMAN, JEFFREY R	1	0.05 <.83 acres & non-contiguous
1854	11	DANIEL STREET	BONSANGUE, CHARLES TRUST	1	0.05 <.83 acres & non-contiguous
1854	31	CALVIN AVENUE	DALLMEYER, JAMES	1	0.05 <.83 acres & non-contiguous
1854	6	DANIEL STREET	DELLECHIAIE, JOSEPH	1	0.05 <.83 acres & non-contiguous
1854	46	CALVIN STREET	STORZ, MILDRED B	1	0.05 <.83 acres & non-contiguous
1854	40	DANIEL STREET	WHITSON, WILLIAM S ETALS TRUST	1	0.05 <.83 acres & non-contiguous
1854	29	NEWARK AVENUE NORT HUGHES,H TRUSTEE LTD C/O LIEBERMAN		1	0.05 <.83 acres & non-contiguous
1854	24 LOT 25	NEWARK AVENUE NORT BONSANGUE, CHARLES TRUST		1	0.05 <.83 acres & non-contiguous
1854	42	CALVIN STREET	JERMAN, JEFFREY R	1	0.05 <.83 acres & non-contiguous
1854	13	DANIEL STREET	BONSANGUE, CHARLES TRUST	1	0.05 <.83 acres & non-contiguous
1854	37	CALVIN STREET	KREUTZIG,K,DRUMMOND,J,CONKLIN,K	1	0.05 <.83 acres & non-contiguous
1854	12	DANIEL STREET	BONSANGUE, CHARLES TRUST	1	0.05 <.83 acres & non-contiguous
1854	26 LOT 27	NEWARK AVENUE NORT DALLMEYER, JAMES W		1	0.05 <.83 acres & non-contiguous
1854	27	NEWARK AVENUE NORT DALLMEYER, JAMES W		1	0.05 <.83 acres & non-contiguous
1854	7 LOT 8	DANIEL STREET	JERMAN, JEFFREY R	1	0.05 <.83 acres & non-contiguous
1854	30 LOT 31	CALVIN AVENUE	DALLMEYER, JAMES	1	0.05 <.83 acres & non-contiguous
1854	36 LOT 37	CALVIN STREET	KREUTZIG,K,DRUMMOND,J,CONKLIN,K	1	0.05 <.83 acres & non-contiguous
1854	1 LOT 2	DANIEL STREET	BONSANGUE, CHARLES TRUST	1	0.05 <.83 acres & non-contiguous
1854	25	NEWARK AVENUE NORT BONSANGUE, CHARLES TRUST		1	0.05 <.83 acres & non-contiguous
1854	34 LOT 35,43,44	CALVIN STREET	WHITSON, WILLIAM S ETALS TRUST	1	0.05 <.83 acres & non-contiguous
1854	3 LOT 4	DANIEL STREET	ELSTE, H C/O ELSTE, KURT L	1	0.05 <.83 acres & non-contiguous
1854	38 LOT 39,40	DANIEL STREET	WHITSON, WILLIAM S ETALS TRUST	1	0.05 <.83 acres & non-contiguous
1854	9 LOT 10,11,12,13	DANIEL STREET	BONSANGUE, CHARLES TRUST	1	0.05 <.83 acres & non-contiguous
1854	14 LOT 15,22,23	DANIEL ST & NEWARK A	BONSANGUE, CHARLES TRUST	1	0.05 <.83 acres & non-contiguous
1854	48	CALVIN STREET	BONSANGUE, CHARLES TRUST	1	0.05 <.83 acres & non-contiguous
1854	8	DANIEL STREET	JERMAN, JEFFREY R	1	0.05 <.83 acres & non-contiguous
1854	32 LOT 33	CALVIN STREET	DALLMEYER, JAMES	1	0.05 <.83 acres & non-contiguous
1854	5 LOT 6	DANIEL STREET	DELLECHIAIE, JOSEPH	1	0.05 <.83 acres & non-contiguous
1854	21	NEWARK AVENUE NORT BEAVER, FREDERICK & THERESA ROSE		1	0.05 <.83 acres & non-contiguous
1854	15	DANIEL ST & NEWARK A	BONSANGUE, CHARLES TRUST	1	0.05 <.83 acres & non-contiguous
1854	2	DANIEL STREET	BONSANGUE, CHARLES TRUST	1	0.05 <.83 acres & non-contiguous
1854	18 LOT 19	DANIEL STREET	BONSANGUE, CHARLES TRUST	1	0.05 <.83 acres & non-contiguous
1854	19	DANIEL STREET	BONSANGUE, CHARLES TRUST	1	0.05 <.83 acres & non-contiguous
1854	22	DANIEL ST & NEWARK A	BONSANGUE, CHARLES TRUST	1	0.05 <.83 acres & non-contiguous
1854	28 LOT 29	NEWARK AVENUE NORT HUGHES,H TRUSTEE LTD C/O LIEBERMAN		1	0.05 <.83 acres & non-contiguous
1854	43	CALVIN STREET	WHITSON, WILLIAM S ETALS TRUST	1	0.05 <.83 acres & non-contiguous
1854	47 LOT 48	CALVIN STREET	BONSANGUE, CHARLES TRUST	1	0.05 <.83 acres & non-contiguous
1854	45 LOT 46	CALVIN STREET	STORZ, MILDRED B	1	0.05 <.83 acres & non-contiguous
1854	44	CALVIN STREET	WHITSON, WILLIAM S ETALS TRUST	1	0.05 <.83 acres & non-contiguous
1854	33	CALVIN STREET	DALLMEYER, JAMES	1	0.05 <.83 acres & non-contiguous
1854	4	DANIEL STREET	ELSTE, H C/O ELSTE, KURT L	1	0.05 <.83 acres & non-contiguous
1854	16 LOT 17	DANIEL STREET	BONSANGUE, CHARLES TRUST	1	0.05 <.83 acres & non-contiguous
1854	35	CALVIN STREET	WHITSON, WILLIAM S ETALS TRUST	1	0.05 <.83 acres & non-contiguous
1854	20 LOT 21	NEWARK AVENUE NORT BEAVER, FREDERICK & THERESA ROSE		1	0.05 <.83 acres & non-contiguous
1854	23	DANIEL ST & NEWARK A	BONSANGUE, CHARLES TRUST	1	0.05 <.83 acres & non-contiguous
1855	37	DANIEL STREET	DALLMEYER, JAMES	1	0.05 <.83 acres & non-contiguous
1855	40 LOT 41 THRU 46	DANIEL STREET	PIRCHIO, MARIE C/O PIRCHIO,MICHAEL	1	0.05 <.83 acres & non-contiguous
1855	38	DANIEL STREET	DALLMEYER, JAMES	1	0.05 <.83 acres & non-contiguous
1855	11	ELSHAH STREET	PIRCHIO, MARIE C/O PIRCHIO,MICHAEL	1	0.05 <.83 acres & non-contiguous
1855	13	ELSHAH STREET	PIRCHIO, MARIE C/O PIRCHIO,MICHAEL	1	0.05 <.83 acres & non-contiguous
1855	28 LOTS 29,30	NEWARK AVENUE NORT DALLMEYER, JAMES		1	0.05 <.83 acres & non-contiguous
1855	41	DANIEL STREET	PIRCHIO, MARIE C/O PIRCHIO,MICHAEL	1	0.05 <.83 acres & non-contiguous
1855	34 LOT 35	DANIEL STREET	JERMAN, JEFFREY R	1	0.05 <.83 acres & non-contiguous
1855	35	DANIEL STREET	JERMAN, JEFFREY R	1	0.05 <.83 acres & non-contiguous
1855	22	NEWARK AVENUE NORT DALLMEYER, JAMES		1	0.05 <.83 acres & non-contiguous
1855	45	DANIEL STREET	PIRCHIO, MARIE C/O PIRCHIO,MICHAEL	1	0.05 <.83 acres & non-contiguous
1855	16	ELSHAH STREET	PIRCHIO, MARIE C/O PIRCHIO,MICHAEL	1	0.05 <.83 acres & non-contiguous
1855	19	ELSHAH & DANIEL ST	DALLMEYER, JAMES	1	0.05 <.83 acres & non-contiguous
1855	32	ELSHAH & DANIEL ST	DALLMEYER, JAMES	1	0.05 <.83 acres & non-contiguous
1855	5	ELSHAH STREET	CHIARELLA, SAVERIO & ROSARIA	1	0.05 <.83 acres & non-contiguous
1855	10	ELSHAH STREET	PIRCHIO, MARIE C/O PIRCHIO,MICHAEL	1	0.05 <.83 acres & non-contiguous
1855	42	DANIEL STREET	PIRCHIO, MARIE C/O PIRCHIO,MICHAEL	1	0.05 <.83 acres & non-contiguous
1855	31	DANIEL STREET	DALLMEYER, JAMES	1	0.05 <.83 acres & non-contiguous
1855	24 LOT 25	NEWARK AVENUE NORT DALLMEYER, LINDA		1	0.05 <.83 acres & non-contiguous
1855	2	ELSHAH STREET	MANEGOLD, M C/O J MANEGOLD	1	0.05 <.83 acres & non-contiguous
1855	27	DANIEL STREET NORTH	DALLMEYER, JAMES	1	0.05 <.83 acres & non-contiguous
1855	7 LOT 8	ELSHAH STREET	WEST, HAROLD F & STEPHANIE ETAL	1	0.05 <.83 acres & non-contiguous
1855	36 37,38,39	DANIEL STREET	DALLMEYER, JAMES	1	0.05 <.83 acres & non-contiguous
1855	39	DANIEL STREET	DALLMEYER, JAMES	1	0.05 <.83 acres & non-contiguous
1855	6	ELSHAH STREET	CHIARELLA, SAVERIO & ROSARIA	1	0.05 <.83 acres & non-contiguous
1855	3 LOT 4,5,6	ELSHAH STREET	CHIARELLA, SAVERIO & ROSARIA	1	0.05 <.83 acres & non-contiguous
1855	15	ELSHAH STREET	PIRCHIO, MARIE C/O PIRCHIO,MICHAEL	1	0.05 <.83 acres & non-contiguous
1855	48	DANIEL STREET	RACK HOLDINGS LLC	1	0.05 <.83 acres & non-contiguous
1855	1 LOT 2	ELSHAH STREET	MANEGOLD, M C/O J MANEGOLD	1	0.05 <.83 acres & non-contiguous
1855	30	NEWARK AVENUE NOR DALLMEYER, JAMES		1	0.05 <.83 acres & non-contiguous
1855	46	DANIEL STREET	PIRCHIO, MARIE C/O PIRCHIO,MICHAEL	1	0.05 <.83 acres & non-contiguous
1855	47 LOT 48	DANIEL STREET	RACK HOLDINGS LLC	1	0.05 <.83 acres & non-contiguous
1855	33	ELSHAH & DANIEL ST	DALLMEYER, JAMES	1	0.05 <.83 acres & non-contiguous



1855	4	ELSHAH STREET	CHIARELLA, SAVERIO & ROSARIA	1	0.05 <.83 acres & non-contiguous
1855	44	DANIEL STREET	PIRCHIO, MARIE C/O PIRCHIO, MICHAEL	1	0.05 <.83 acres & non-contiguous
1855	43	DANIEL STREET	PIRCHIO, MARIE C/O PIRCHIO, MICHAEL	1	0.05 <.83 acres & non-contiguous
1855	25	NEWARK AVENUE NORT DALLMEYER, JAMES		1	0.05 <.83 acres & non-contiguous
1855	12	ELSHAH STREET	PIRCHIO, MARIE C/O PIRCHIO, MICHAEL	1	0.05 <.83 acres & non-contiguous
1855	14	ELSHAH STREET	PIRCHIO, MARIE C/O PIRCHIO, MICHAEL	1	0.05 <.83 acres & non-contiguous
1855	29	NEWARK AVENUE NORT DALLMEYER, JAMES		1	0.05 <.83 acres & non-contiguous
1855	8	ELSHAH STREET	WEST, HAROLD F & STEPHANIE ETAL	1	0.05 <.83 acres & non-contiguous
1855	9 LOT 10 THRU 16	ELSHAH STREET	PIRCHIO, MARIE C/O PIRCHIO, MICHAEL	1	0.05 <.83 acres & non-contiguous
1855	26 LOT 27	DANIEL STREET NORTH	DALLMEYER, JAMES	1	0.05 <.83 acres & non-contiguous
1855	18	ELSHAH & DANIEL ST	DALLMEYER, JAMES	1	0.05 <.83 acres & non-contiguous
1855	23	NEWARK AVENUE NORT DALLMEYER, JAMES		1	0.05 <.83 acres & non-contiguous
1855	17 LOTS 18, 19, 32, 33	ELSHAH & DANIEL ST	DALLMEYER, JAMES	1	0.05 <.83 acres & non-contiguous
1855	21	NEWARK AVENUE NORT DALLMEYER, JAMES		1	0.05 <.83 acres & non-contiguous
1855	20 21, 22, 23	NEWARK AVENUE NORT DALLMEYER, JAMES		1	0.05 <.83 acres & non-contiguous
1856	32	DANIEL STREET	BONSANGUE, CHARLES TRUST	1	0.05 <.83 acres & non-contiguous
1856	33 LOT 34	DANIEL STREET	GRIEBEL, ANNA	1	0.05 <.83 acres & non-contiguous
1856	29 30, 31, 32	DANIEL STREET	BONSANGUE, CHARLES TRUST	1	0.05 <.83 acres & non-contiguous
1856	38	DANIEL STREET	DALLMEYER, LINDA	1	0.05 <.83 acres & non-contiguous
1856	46	NEWARK AVENUE NORT CHIOVAROU, F PETER		1	0.05 <.83 acres & non-contiguous
1856	19	TRENTON AVENUE NOR ALLAN, KEVIN		1	0.05 <.83 acres & non-contiguous
1856	13 LOT 14	ELSHAH STREET	ALLAN, KEVIN	1	0.05 <.83 acres & non-contiguous
1856	47 LOT 48	NEWARK AVENUE NORT DALLMEYER, JAMES		1	0.05 <.83 acres & non-contiguous
1856	36	DANIEL STREET	KEENOY, MARION, ET ALS C/O RITTER	1	0.05 <.83 acres & non-contiguous
1856	25	TRENTON AVENUE NOR VERGE, DAVID		1	0.05 <.83 acres & non-contiguous
1856	30	DANIEL STREET	BONSANGUE, CHARLES TRUST	1	0.05 <.83 acres & non-contiguous
1856	45 LOT 46	NEWARK AVENUE NORT CHIOVAROU, F PETER		1	0.05 <.83 acres & non-contiguous
1856	31	DANIEL STREET	BONSANGUE, CHARLES TRUST	1	0.05 <.83 acres & non-contiguous
1856	41 LOT 42, 43, 44	NEWARK AVENUE NORT DALEY, DEBORAH		1	0.05 <.83 acres & non-contiguous
1856	28	DANIEL STREET	BONSANGUE, CHARLES TRUST	1	0.05 <.83 acres & non-contiguous
1856	50	NEWARK AVENUE NORT DALLMEYER, JAMES		1	0.05 <.83 acres & non-contiguous
1856	23	TRENTON AVENUE NOR VERGE, DAVID		1	0.05 <.83 acres & non-contiguous
1856	3	ELSHAH STREET	KOLB, GLORIA & PIETRUSKI, GAIL	1	0.05 <.83 acres & non-contiguous
1856	20	TRENTON AVENUE NOR ALLAN, KEVIN		1	0.05 <.83 acres & non-contiguous
1856	6	ELSHAH STREET	PRESTON, MRS EUGENE	1	0.05 <.83 acres & non-contiguous
1856	26 LOT 27, 28	DANIEL STREET	BONSANGUE, CHARLES TRUST	1	0.05 <.83 acres & non-contiguous
1856	43	NEWARK AVENUE NORT DALEY, DEBORAH		1	0.05 <.83 acres & non-contiguous
1856	40	DANIEL STREET	DALLMEYER, JAMES	1	0.05 <.83 acres & non-contiguous
1856	16 17-20	TRENTON AVENUE NOR ALLAN, KEVIN		1	0.05 <.83 acres & non-contiguous
1856	1 LOTS 2, 3, 4	ELSHAH STREET	KOLB, GLORIA & PIETRUSKI, GAIL	1	0.05 <.83 acres & non-contiguous
1856	37 LOT 38	DANIEL STREET	DALLMEYER, LINDA	1	0.05 <.83 acres & non-contiguous
1856	27	DANIEL STREET	BONSANGUE, CHARLES TRUST	1	0.05 <.83 acres & non-contiguous
1856	2	ELSHAH STREET	KOLB, GLORIA & PIETRUSKI, GAIL	1	0.05 <.83 acres & non-contiguous
1856	34	DANIEL STREET	GRIEBEL, ANNA	1	0.05 <.83 acres & non-contiguous
1856	48	NEWARK AVENUE NORT DALLMEYER, LINDA		1	0.05 <.83 acres & non-contiguous
1856	12	ELSHAH STREET	ROYZEN, FELIZ & LYUDMILA	1	0.05 <.83 acres & non-contiguous
1856	42	NEWARK AVENUE NORT DALEY, DEBORAH		1	0.05 <.83 acres & non-contiguous
1856	5 LOT 6	ELSHAH STREET	PRESTON, MRS EUGENE	1	0.05 <.83 acres & non-contiguous
1856	11 LOTS 12	ELSHAH STREET	ROYZEN, FELIZ & LYUDMILA	1	0.05 <.83 acres & non-contiguous
1856	24	TRENTON AVENUE NOR VERGE, DAVID		1	0.05 <.83 acres & non-contiguous
1856	35 LOT 36	DANIEL STREET	KEENOY, MARION, ET ALS C/O RITTER	1	0.05 <.83 acres & non-contiguous
1856	49 LOT 50	NEWARK AVENUE NORT DALLMEYER, JAMES		1	0.05 <.83 acres & non-contiguous
1856	9	ELSHAH STREET	QUILICI, BENITO, & BRENDA L	1	0.05 <.83 acres & non-contiguous
1856	10	ELSHAH STREET	QUILICI, BENITO, & BRENDA L	1	0.05 <.83 acres & non-contiguous
1856	14	ELSHAH STREET	ALLAN, KEVIN	1	0.05 <.83 acres & non-contiguous
1856	44	NEWARK AVENUE NORT DALEY, DEBORAH		1	0.05 <.83 acres & non-contiguous
1856	39 LOT 40	DANIEL STREET	DALLMEYER, JAMES	1	0.05 <.83 acres & non-contiguous
1856	22	TRENTON AVENUE NOR VERGE, DAVID		1	0.05 <.83 acres & non-contiguous
1856	17	TRENTON AVENUE NOR ALLAN, KEVIN		1	0.05 <.83 acres & non-contiguous
1856	7 LOT 8, 9, 10	ELSHAH STREET	QUILICI, BENITO, & BRENDA L	1	0.05 <.83 acres & non-contiguous
1856	21 22-25	TRENTON AVENUE NOR VERGE, DAVID		1	0.05 <.83 acres & non-contiguous
1856	8	ELSHAH STREET	QUILICI, BENITO, & BRENDA L	1	0.05 <.83 acres & non-contiguous
1856	4	ELSHAH STREET	KOLB, GLORIA & PIETRUSKI, GAIL	1	0.05 <.83 acres & non-contiguous
1856	15	ELSHAH STREET	ALLAN, KEVIN	1	0.05 <.83 acres & non-contiguous
1856	18	TRENTON AVENUE NOR ALLAN, KEVIN		1	0.05 <.83 acres & non-contiguous
1857	10	DANIEL STREET	KARCHIK, RONALD & PATRICIA	1	0.05 <.83 acres & non-contiguous
1857	44	NEWARK AVENUE NORT DALLMEYER, JAMES		1	0.05 <.83 acres & non-contiguous
1857	50	NEWARK AVENUE NORT ITTERS HAGEN, E & P C/O GREENWELL, L		1	0.05 <.83 acres & non-contiguous
1857	12	DANIEL STREET	KARCHIK, RONALD & PATRICIA	1	0.05 <.83 acres & non-contiguous
1857	43 LOT 44	NEWARK AVENUE NORT DALLMEYER, JAMES		1	0.05 <.83 acres & non-contiguous
1857	39 LOT 40	CALVIN STREET	KARCHIK, RONALD R & PATRICIA	1	0.05 <.83 acres & non-contiguous
1857	42	NEWARK AVENUE NORT VAN BUSKIRK, CHARLES H & HELEN A		1	0.05 <.83 acres & non-contiguous
1857	41 LOT 42	NEWARK AVENUE NORT VAN BUSKIRK, CHARLES H & HELEN A		1	0.05 <.83 acres & non-contiguous
1857	49 LOT 50	NEWARK AVENUE NORT ITTERS HAGEN, E & P C/O GREENWELL, L		1	0.05 <.83 acres & non-contiguous
1857	34 LOT 35 THRU 38	CALVIN STREET	KARCHIK, RONALD R & PATRICIA	1	0.05 <.83 acres & non-contiguous
1857	37	CALVIN STREET	KARCHIK, RONALD R & PATRICIA	1	0.05 <.83 acres & non-contiguous
1857	4	DANIEL STREET	DELLECHIAIE, JOSEPH	1	0.05 <.83 acres & non-contiguous
1857	46	NEWARK AVENUE NORT ECOBICHON, ALEC E & MARGARET A		1	0.05 <.83 acres & non-contiguous
1857	5 LOT 6	DANIEL STREET	DELLECHIAIE, JOSEPH	1	0.05 <.83 acres & non-contiguous
1857	35	CALVIN STREET	KARCHIK, RONALD R & PATRICIA	1	0.05 <.83 acres & non-contiguous
1857	3 LOT 4	DANIEL STREET	DELLECHIAIE, JOSEPH	1	0.05 <.83 acres & non-contiguous
1857	40	CALVIN STREET	KARCHIK, RONALD R & PATRICIA	1	0.05 <.83 acres & non-contiguous
1857	6	DANIEL STREET	DELLECHIAIE, JOSEPH	1	0.05 <.83 acres & non-contiguous
1857	2	DANIEL STREET	BONSANGUE, CHARLES TRUST	1	0.05 <.83 acres & non-contiguous
1857	14	DANIEL STREET	KARCHIK, RONALD R & PATRICIA	1	0.05 <.83 acres & non-contiguous
1857	9 LOT 10, 11, 12	DANIEL STREET	KARCHIK, RONALD & PATRICIA	1	0.05 <.83 acres & non-contiguous
1857	38	CALVIN STREET	KARCHIK, RONALD R & PATRICIA	1	0.05 <.83 acres & non-contiguous
1857	48	NEWARK AVENUE NORT DALLMEYER, JAMES		1	0.05 <.83 acres & non-contiguous
1857	47 LOT 48	NEWARK AVENUE NORT DALLMEYER, JAMES		1	0.05 <.83 acres & non-contiguous
1857	45 LOT 46	NEWARK AVENUE NORT ECOBICHON, ALEC E & MARGARET A		1	0.05 <.83 acres & non-contiguous
1857	36	CALVIN STREET	KARCHIK, RONALD R & PATRICIA	1	0.05 <.83 acres & non-contiguous
1857	11	DANIEL STREET	KARCHIK, RONALD & PATRICIA	1	0.05 <.83 acres & non-contiguous
1857	13 LOTS 14, 15	DANIEL STREET	KARCHIK, RONALD R & PATRICIA	1	0.05 <.83 acres & non-contiguous
1857	15	DANIEL STREET	KARCHIK, RONALD R & PATRICIA	1	0.05 <.83 acres & non-contiguous
1857	1 LOT 2	DANIEL STREET	BONSANGUE, CHARLES TRUST	1	0.05 <.83 acres & non-contiguous
1857	7 LOT 8	DANIEL STREET	PETTINCKI, JAMES M JR	1	0.05 <.83 acres & non-contiguous
1857	8	DANIEL STREET	PETTINCKI, JAMES M JR	1	0.05 <.83 acres & non-contiguous
1858	43	NEWARK AVENUE NORT KOOPMAN, JOHN A		1	0.05 <.83 acres & non-contiguous



1858	33 LOT 34	BELL STREET	POLLOCK, D M & J W C/O POLLOCK, J	1	0.05 <.83 acres & non-contiguous
1858	9	CALVIN STREET	CORNELIUS, CHRISTOPHER S	1	0.05 <.83 acres & non-contiguous
1858	34	BELL STREET	POLLOCK, D M & J W C/O POLLOCK, J	1	0.05 <.83 acres & non-contiguous
1858	48	NEWARK AVENUE NORT KOOPMAN, JOHN A		1	0.05 <.83 acres & non-contiguous
1858	39 LOT 40	BELL STREET	NUTTING, GEO C/O NUTTING,MARGARET D	1	0.05 <.83 acres & non-contiguous
1858	41 LOT 42,43,44	NEWARK AVENUE NORT KOOPMAN, JOHN A		1	0.05 <.83 acres & non-contiguous
1858	10	CALVIN STREET	CORNELIUS, CHRISTOPHER S	1	0.05 <.83 acres & non-contiguous
1858	1 LOT 2,3,4,5,6	CALVIN STREET	DELLECHIAIE, JOSEPH	1	0.05 <.83 acres & non-contiguous
1858	35 36,37,38	BELL STREET	ALLAN, KEVIN	1	0.05 <.83 acres & non-contiguous
1858	5	CALVIN STREET	DELLECHIAIE, JOSEPH	1	0.05 <.83 acres & non-contiguous
1858	6	CALVIN STREET	DELLECHIAIE, JOSEPH	1	0.05 <.83 acres & non-contiguous
1858	38	BELL STREET	ALLAN, KEVIN	1	0.05 <.83 acres & non-contiguous
1858	4	CALVIN STREET	DELLECHIAIE, JOSEPH	1	0.05 <.83 acres & non-contiguous
1858	44	NEWARK AVENUE NORT KOOPMAN, JOHN A		1	0.05 <.83 acres & non-contiguous
1858	36	BELL STREET	ALLAN, KEVIN	1	0.05 <.83 acres & non-contiguous
1858	29 LOT 30	BELL STREET	JERMAN, JEFFREY R	1	0.05 <.83 acres & non-contiguous
1858	42	NEWARK AVENUE NORT KOOPMAN, JOHN A		1	0.05 <.83 acres & non-contiguous
1858	27	BELL STREET	WHITSON, WILLIAM S ETALS TRUST	1	0.05 <.83 acres & non-contiguous
1858	31 LOT 32	BELL STREET	JERMAN, JEFFREY R	1	0.05 <.83 acres & non-contiguous
1858	32	BELL STREET	JERMAN, JEFFREY R	1	0.05 <.83 acres & non-contiguous
1858	45 LOT 46	NEWARK AVENUE NORT KOOPMAN, JOHN A		1	0.05 <.83 acres & non-contiguous
1858	7 LOT 8,9,10	CALVIN STREET	CORNELIUS, CHRISTOPHER S	1	0.05 <.83 acres & non-contiguous
1858	8	CALVIN STREET	CORNELIUS, CHRISTOPHER S	1	0.05 <.83 acres & non-contiguous
1858	28	BELL STREET	WHITSON, WILLIAM S ETALS TRUST	1	0.05 <.83 acres & non-contiguous
1858	2	CALVIN STREET	DELLECHIAIE, JOSEPH	1	0.05 <.83 acres & non-contiguous
1858	46	NEWARK AVENUE NORT KOOPMAN, JOHN A		1	0.05 <.83 acres & non-contiguous
1858	47 LOT 48	NEWARK AVENUE NORT KOOPMAN, JOHN A		1	0.05 <.83 acres & non-contiguous
1858	40	BELL STREET	NUTTING, GEO C/O NUTTING,MARGARET D	1	0.05 <.83 acres & non-contiguous
1858	37	BELL STREET	ALLAN, KEVIN	1	0.05 <.83 acres & non-contiguous
1858	30	BELL STREET	JERMAN, JEFFREY R	1	0.05 <.83 acres & non-contiguous
1858	26 LOTS 27,28	BELL STREET	WHITSON, WILLIAM S ETALS TRUST	1	0.05 <.83 acres & non-contiguous
1858	3	CALVIN STREET	DELLECHIAIE, JOSEPH	1	0.05 <.83 acres & non-contiguous
1859	43 LOT 44	NEWARK AVENUE NORT GIANDOLFO, MICHAEL J & SHARON M		1	0.05 <.83 acres & non-contiguous
1859	13	BELL STREET	WHITSON, WILLIAM S ETALS TRUST	1	0.05 <.83 acres & non-contiguous
1859	39 LOT 40	ARTHUR STREET	GIANDOLFO, MICHAEL J & SHARON M	1	0.05 <.83 acres & non-contiguous
1859	49 LOT 50	NEWARK AVENUE NORT DALLMEYER, JAMES W		1	0.05 <.83 acres & non-contiguous
1859	38	ARTHUR STREET	DALLMEYER, JAMES W	1	0.05 <.83 acres & non-contiguous
1859	7	BELL STREET	CAVALIER PROPERTIES 338 LLC	1	0.05 <.83 acres & non-contiguous
1859	40	ARTHUR STREET	GIANDOLFO, MICHAEL J & SHARON M	1	0.05 <.83 acres & non-contiguous
1859	34	ARTHUR STREET	BROKING, SCOTT & GALESE, CARMEN	1	0.05 <.83 acres & non-contiguous
1859	5	BELL ST & TRENTON AV	BONSANGUE, CHARLES TRUST	1	0.05 <.83 acres & non-contiguous
1859	30 LOTS 31,32	ARTHUR STREET	ALLAN, KEVIN	1	0.05 <.83 acres & non-contiguous
1859	1 2,3,4	BELL STREET	BONSANGUE, CHARLES TRUST	1	0.05 <.83 acres & non-contiguous
1859	26 LOT 27	ARTHUR STREET	BROKING, SCOTT & GALESE, CARMEN	1	0.05 <.83 acres & non-contiguous
1859	45 LOT 46,47,48	NEWARK AVENUE NORT BROOME, GEORGE R JR & BENJAMIN, C		1	0.05 <.83 acres & non-contiguous
1859	44	NEWARK AVENUE NORT GIANDOLFO, MICHAEL J & SHARON M		1	0.05 <.83 acres & non-contiguous
1859	27	ARTHUR STREET	BROKING, SCOTT & GALESE, CARMEN	1	0.05 <.83 acres & non-contiguous
1859	2	BELL STREET	BONSANGUE, CHARLES TRUST	1	0.05 <.83 acres & non-contiguous
1859	46	NEWARK AVENUE NORT BROOME, GEORGE R JR & BENJAMIN, C		1	0.05 <.83 acres & non-contiguous
1859	11 LOT 12	BELL STREET	SCHARENGUIVEL, SUSAN	1	0.05 <.83 acres & non-contiguous
1859	41 LOT 42	NEWARK AVENUE NORT GIANDOLFO, MICHAEL J & SHARON M		1	0.05 <.83 acres & non-contiguous
1859	28 LOT 29	ARTHUR STREET	TORRELL, ANNE M	1	0.05 <.83 acres & non-contiguous
1859	8	BELL STREET	CAVALIER PROPERTIES 338 LLC	1	0.05 <.83 acres & non-contiguous
1859	37 LOT 38	ARTHUR STREET	DALLMEYER, JAMES W	1	0.05 <.83 acres & non-contiguous
1859	3	BELL STREET	BONSANGUE, CHARLES TRUST	1	0.05 <.83 acres & non-contiguous
1859	47	NEWARK AVENUE NORT BROOME, GEORGE R JR & BENJAMIN, C		1	0.05 <.83 acres & non-contiguous
1859	36	ARTHUR STREET	BROKING, SCOTT & GALESE, CARMEN	1	0.05 <.83 acres & non-contiguous
1859	31	ARTHUR STREET	ALLAN, KEVIN	1	0.05 <.83 acres & non-contiguous
1859	10	BELL STREET	CAVALIER PROPERTIES 338 LLC	1	0.05 <.83 acres & non-contiguous
1859	14	BELL STREET	WHITSON, WILLIAM S ETALS TRUST	1	0.05 <.83 acres & non-contiguous
1859	4	BELL STREET	BONSANGUE, CHARLES TRUST	1	0.05 <.83 acres & non-contiguous
1859	35	ARTHUR STREET	BROKING, SCOTT & GALESE, CARMEN	1	0.05 <.83 acres & non-contiguous
1859	32	ARTHUR STREET	ALLAN, KEVIN	1	0.05 <.83 acres & non-contiguous
1859	42	NEWARK AVENUE NORT GIANDOLFO, MICHAEL J & SHARON M		1	0.05 <.83 acres & non-contiguous
1859	50	NEWARK AVENUE NORT DALLMEYER, JAMES W		1	0.05 <.83 acres & non-contiguous
1859	29	ARTHUR STREET	TORRELL, ANNE M	1	0.05 <.83 acres & non-contiguous
1859	48	NEWARK AVENUE NORT BROOME, GEORGE R JR & BENJAMIN, C		1	0.05 <.83 acres & non-contiguous
1859	12	BELL STREET	SCHARENGUIVEL, SUSAN	1	0.05 <.83 acres & non-contiguous
1859	33 LOT 34,35,36	ARTHUR STREET	BROKING, SCOTT & GALESE, CARMEN	1	0.05 <.83 acres & non-contiguous
1859	6 LOT 7,8,9,10	BELL STREET	CAVALIER PROPERTIES 338 LLC	1	0.05 <.83 acres & non-contiguous
1859	9	BELL STREET	CAVALIER PROPERTIES 338 LLC	1	0.05 <.83 acres & non-contiguous
1860	35	LACEY ROAD	DESPINA STAMATERIS LIVING TRUST	1	0.05 <.83 acres & non-contiguous
1860	36	LACEY ROAD	DESPINA STAMATERIS LIVING TRUST	1	0.05 <.83 acres & non-contiguous
1860	39	LACEY ROAD	DESPINA STAMATERIS LIVING TRUST	1	0.05 <.83 acres & non-contiguous
1860	40	LACEY ROAD	DESPINA STAMATERIS LIVING TRUST	1	0.05 <.83 acres & non-contiguous
1860	6	ARTHUR STREET	MOCA, INC	1	0.05 <.83 acres & non-contiguous
1860	3	ARTHUR STREET	MOCA, INC	1	0.05 <.83 acres & non-contiguous
1860	37	LACEY ROAD	DESPINA STAMATERIS LIVING TRUST	1	0.05 <.83 acres & non-contiguous
1860	2	ARTHUR STREET	MOCA, INC	1	0.05 <.83 acres & non-contiguous
1860	38	LACEY ROAD	DESPINA STAMATERIS LIVING TRUST	1	0.05 <.83 acres & non-contiguous
1860	5	ARTHUR STREET	MOCA, INC	1	0.05 <.83 acres & non-contiguous
1860	1	7-Feb ARTHUR STREET	MOCA, INC	1	0.05 <.83 acres & non-contiguous
1860	7	ARTHUR STREET	MOCA, INC	1	0.05 <.83 acres & non-contiguous
1860	4	ARTHUR STREET	MOCA, INC	1	0.05 <.83 acres & non-contiguous
1860	34 LOTS 35 THRU 40	LACEY ROAD	DESPINA STAMATERIS LIVING TRUST	1	0.05 <.83 acres & non-contiguous
1861	11	TRENTON AV NO & ART GROWNEY, J PATRICK		1	0.05 <.83 acres & non-contiguous
1861	10	TRENTON AV NO & ART GROWNEY, J PATRICK		1	0.05 <.83 acres & non-contiguous
1861	49	TRENTON AV NO & ART GROWNEY, J PATRICK		1	0.05 <.83 acres & non-contiguous
1861	46	TRENTON AV NO & ART GROWNEY, J PATRICK		1	0.05 <.83 acres & non-contiguous
1861	6	TRENTON AV NO & ART GROWNEY, J PATRICK		1	0.05 <.83 acres & non-contiguous
1861	47	TRENTON AV NO & ART GROWNEY, J PATRICK		1	0.05 <.83 acres & non-contiguous
1861	48	TRENTON AV NO & ART GROWNEY, J PATRICK		1	0.05 <.83 acres & non-contiguous
1861	5	TRENTON AV NO & ART GROWNEY, J PATRICK		1	0.05 <.83 acres & non-contiguous
1861	8	TRENTON AV NO & ART GROWNEY, J PATRICK		1	0.05 <.83 acres & non-contiguous
1861	7	TRENTON AV NO & ART GROWNEY, J PATRICK		1	0.05 <.83 acres & non-contiguous
1861	2	TRENTON AV NO & ART GROWNEY, J PATRICK		1	0.05 <.83 acres & non-contiguous
1861	50	TRENTON AV NO & ART GROWNEY, J PATRICK		1	0.05 <.83 acres & non-contiguous
1861	3	TRENTON AV NO & ART GROWNEY, J PATRICK		1	0.05 <.83 acres & non-contiguous



1861	4	TRENTON AV NO & ART GROWNEY, J PATRICK	1	0.05 <.83 acres & non-contiguous
1861	9	TRENTON AV NO & ART GROWNEY, J PATRICK	1	0.05 <.83 acres & non-contiguous
1861	1	LOTS 2-12,46-50	1	0.05 <.83 acres & non-contiguous
1861	12	TRENTON AV NO & ART GROWNEY, J PATRICK	1	0.05 <.83 acres & non-contiguous
1862	30	ARTHUR STREET BONSANGUE, CHARLES TRUST	1	0.05 <.83 acres & non-contiguous
1862	32	ARTHUR STREET BAKER, KERRY L	1	0.05 <.83 acres & non-contiguous
1862	28	ARTHUR STREET BONSANGUE, CHARLES TRUST	1	0.05 <.83 acres & non-contiguous
1862	1	LOT 2,5,6	1	0.05 <.83 acres & non-contiguous
1862	29	ARTHUR STREET BONSANGUE, CHARLES TRUST	1	0.05 <.83 acres & non-contiguous
1862	12	BELL STREET BELOTTI, ARTHUR L	1	0.05 <.83 acres & non-contiguous
1862	25	BAYONNE AVENUE NOR ALLAN, KEVIN	1	0.05 <.83 acres & non-contiguous
1862	13	LOT 14,15	1	0.05 <.83 acres & non-contiguous
1862	18	LOT 19	1	0.05 <.83 acres & non-contiguous
1862	21	BAYONNE AVENUE NOR ALLAN, KEVIN	1	0.05 <.83 acres & non-contiguous
1862	35	ARTHUR STREET AMATO, JOAN M & JOHN R	1	0.05 <.83 acres & non-contiguous
1862	8	BELL STREET BONSANGUE, CHARLES TRUST	1	0.05 <.83 acres & non-contiguous
1862	23	BAYONNE AVENUE NOR HOUGHTALING, V & PORTELLI, R	1	0.05 <.83 acres & non-contiguous
1862	9	BELL STREET BONSANGUE, CHARLES TRUST	1	0.05 <.83 acres & non-contiguous
1862	7	LOTS 8,9,10	1	0.05 <.83 acres & non-contiguous
1862	14	BELL STREET BRECKENRIDGE PROPERTIES LLC	1	0.05 <.83 acres & non-contiguous
1862	27	ARTHUR STREET BONSANGUE, CHARLES TRUST	1	0.05 <.83 acres & non-contiguous
1862	2	BELL STREET BONSANGUE, CHARLES TRUST	1	0.05 <.83 acres & non-contiguous
1862	26	LOT 27,28,29,30	1	0.05 <.83 acres & non-contiguous
1862	24	BAYONNE AVENUE NOR ALLAN, KEVIN	1	0.05 <.83 acres & non-contiguous
1862	10	BELL STREET BONSANGUE, CHARLES TRUST	1	0.05 <.83 acres & non-contiguous
1862	3	LOT 4	1	0.05 <.83 acres & non-contiguous
1862	19	BAYONNE AVENUE NOR DELLECHIAIE, JOSEPH	1	0.05 <.83 acres & non-contiguous
1862	38	ARTHUR STREET AMATO, JOAN M & JOHN R	1	0.05 <.83 acres & non-contiguous
1862	15	BELL STREET BRECKENRIDGE PROPERTIES LLC	1	0.05 <.83 acres & non-contiguous
1862	11	LOT 12	1	0.05 <.83 acres & non-contiguous
1862	5	BELL STREET BONSANGUE, CHARLES TRUST	1	0.05 <.83 acres & non-contiguous
1862	17	BAYONNE AVENUE NOR WHITSON, WILLIAM S ETALS TRUST	1	0.05 <.83 acres & non-contiguous
1862	4	BELL STREET BONSANGUE, CHARLES TRUST	1	0.05 <.83 acres & non-contiguous
1862	16	LOT 17	1	0.05 <.83 acres & non-contiguous
1862	33	LOT 34,35,36,37,38	1	0.05 <.83 acres & non-contiguous
1862	20	LOTS 21,24,25	1	0.05 <.83 acres & non-contiguous
1862	37	ARTHUR STREET AMATO, JOAN M & JOHN R	1	0.05 <.83 acres & non-contiguous
1862	36	ARTHUR STREET AMATO, JOAN M & JOHN R	1	0.05 <.83 acres & non-contiguous
1862	6	BELL STREET BONSANGUE, CHARLES TRUST	1	0.05 <.83 acres & non-contiguous
1862	34	ARTHUR STREET AMATO, JOAN M & JOHN R	1	0.05 <.83 acres & non-contiguous
1862	31	LOT 32	1	0.05 <.83 acres & non-contiguous
1862	22	LOT 23	1	0.05 <.83 acres & non-contiguous
1863	1	LOT 2	1	0.05 <.83 acres & non-contiguous
1863	13	LOTS 14,15	1	0.05 <.83 acres & non-contiguous
1863	40	BELL STREET BROWN, CATHERINE	1	0.05 <.83 acres & non-contiguous
1863	23	BAYONNE AVENUE NOR GOERING, NANCY R	1	0.05 <.83 acres & non-contiguous
1863	28	LOT 29	1	0.05 <.83 acres & non-contiguous
1863	16	LOT 17	1	0.05 <.83 acres & non-contiguous
1863	19	BAYONNE AVENUE NOR POLETTI, JOSEPH P	1	0.05 <.83 acres & non-contiguous
1863	26	LOT 27	1	0.05 <.83 acres & non-contiguous
1863	3	4,5,6	1	0.05 <.83 acres & non-contiguous
1863	15	CALVIN STREET WHITSON, WILLIAM S ETALS TRUST	1	0.05 <.83 acres & non-contiguous
1863	30	LOTS 31,32,33,34	1	0.05 <.83 acres & non-contiguous
1863	36	BELL STREET JERMAN, JEFFREY R	1	0.05 <.83 acres & non-contiguous
1863	24	LOT 25	1	0.05 <.83 acres & non-contiguous
1863	6	CALVIN STREET JERMAN, JEFFREY R	1	0.05 <.83 acres & non-contiguous
1863	12	CALVIN STREET JAYNES, HELEN F S	1	0.05 <.83 acres & non-contiguous
1863	17	BAYONNE AVENUE NOR FLECK, HORACE M JR	1	0.05 <.83 acres & non-contiguous
1863	27	BELL STREET DELLECHIAIE, JOSEPH	1	0.05 <.83 acres & non-contiguous
1863	7	LOT 8	1	0.05 <.83 acres & non-contiguous
1863	21	BAYONNE AVENUE NOR BRUGGEMANN, EUGENE W & ANNE	1	0.05 <.83 acres & non-contiguous
1863	18	LOT 19	1	0.05 <.83 acres & non-contiguous
1863	8	CALVIN STREET BRECKENRIDGE PROPERTIES, LLC	1	0.05 <.83 acres & non-contiguous
1863	32	BELL STREET MIDGLEY, MARK L	1	0.05 <.83 acres & non-contiguous
1863	5	CALVIN STREET JERMAN, JEFFREY R	1	0.05 <.83 acres & non-contiguous
1863	31	BELL STREET MIDGLEY, MARK L	1	0.05 <.83 acres & non-contiguous
1863	39	LOT 40	1	0.05 <.83 acres & non-contiguous
1863	37	LOT 38	1	0.05 <.83 acres & non-contiguous
1863	35	LOT 36	1	0.05 <.83 acres & non-contiguous
1863	25	BAYONNE AVENUE NOR ALEXANDER, SHERRILL V	1	0.05 <.83 acres & non-contiguous
1863	34	BELL STREET MIDGLEY, MARK L	1	0.05 <.83 acres & non-contiguous
1863	22	LOT 23	1	0.05 <.83 acres & non-contiguous
1863	38	BELL STREET ROPER, MRS H B C/O BABRIS, VARIS K	1	0.05 <.83 acres & non-contiguous
1863	2	CALVIN STREET GALAIDA, JOI & MARSH, EMILY	1	0.05 <.83 acres & non-contiguous
1863	33	BELL STREET MIDGLEY, MARK L	1	0.05 <.83 acres & non-contiguous
1863	14	CALVIN STREET WHITSON, WILLIAM S ETALS TRUST	1	0.05 <.83 acres & non-contiguous
1863	29	BELL STREET BARTELS, K ET AL C/O DUEL & HOLLAND	1	0.05 <.83 acres & non-contiguous
1863	9	LOT 10,11,12	1	0.05 <.83 acres & non-contiguous
1863	4	CALVIN STREET JERMAN, JEFFREY R	1	0.05 <.83 acres & non-contiguous
1863	10	CALVIN STREET JAYNES, HELEN F S	1	0.05 <.83 acres & non-contiguous
1863	20	LOT 21	1	0.05 <.83 acres & non-contiguous
1863	11	CALVIN STREET JAYNES, HELEN F S	1	0.05 <.83 acres & non-contiguous
1864	16	LOT 17	1	0.05 <.83 acres & non-contiguous
1864	29	CALVIN STREET SAMLER, NADINE	1	0.05 <.83 acres & non-contiguous
1864	50	TRENTON AVENUE NOR FINCH, ROBERT	1	0.05 <.83 acres & non-contiguous
1864	30	CALVIN STREET SAMLER, NADINE	1	0.05 <.83 acres & non-contiguous
1864	40	CALVIN STREET BONSANGUE, CHARLES TRUST	1	0.05 <.83 acres & non-contiguous
1864	27	CALVIN STREET BROWN, JOHN DUFF C/O SCOTT BROWN	1	0.05 <.83 acres & non-contiguous
1864	2	DANIEL STREET HENNESSY, RAYMOND C & ROSE M	1	0.05 <.83 acres & non-contiguous
1864	25	BAYONNE AVENUE NOR FLETCHER FAMILY TRST C/O FLETCHER, T	1	0.05 <.83 acres & non-contiguous
1864	39	LOT 40	1	0.05 <.83 acres & non-contiguous
1864	33	CALVIN STREET BONSANGUE, CHARLES TRUST	1	0.05 <.83 acres & non-contiguous
1864	26	LOT 27	1	0.05 <.83 acres & non-contiguous
1864	28	LOTS 29,30,31	1	0.05 <.83 acres & non-contiguous
1864	1	LOT 2,3,4	1	0.05 <.83 acres & non-contiguous
1864	23	BAYONNE AVENUE NOR SAMLER, NADINE	1	0.05 <.83 acres & non-contiguous
1864	3	DANIEL STREET HENNESSY, RAYMOND C & ROSE M	1	0.05 <.83 acres & non-contiguous
1864	13	DANIEL STREET WIELGUS, STANLEY & BARBARA	1	0.05 <.83 acres & non-contiguous



1864	18 LOT 19	BAYONNE AVENUE NOR NOLAN, LEWIS III ET ALS	1	0.05 <.83 acres & non-contiguous
1864	38	CALVIN STREET TRAVIS, RICHARD E & GOLDBERG, S	1	0.05 <.83 acres & non-contiguous
1864	15	DANIEL STREET WIELGUS, STANLEY & BARBARA	1	0.05 <.83 acres & non-contiguous
1864	4	DANIEL STREET HENNESSY, RAYMOND C & ROSE M	1	0.05 <.83 acres & non-contiguous
1864	6	DANIEL STREET HENNESSY, RAYMOND C & ROSE M	1	0.05 <.83 acres & non-contiguous
1864	8	DANIEL STREET BONSANGUE, CHARLES TRUST	1	0.05 <.83 acres & non-contiguous
1864	9	DANIEL STREET BONSANGUE, CHARLES TRUST	1	0.05 <.83 acres & non-contiguous
1864	19	BAYONNE AVENUE NOR NOLAN, LEWIS III ET ALS	1	0.05 <.83 acres & non-contiguous
1864	7,8,9,10	DANIEL STREET BONSANGUE, CHARLES TRUST	1	0.05 <.83 acres & non-contiguous
1864	20 LOT 21	BAYONNE AVENUE NOR EDWARDS, ALEXEY & IRINE R	1	0.05 <.83 acres & non-contiguous
1864	34	CALVIN STREET BONSANGUE, CHARLES TRUST	1	0.05 <.83 acres & non-contiguous
1864	5 LOT 6	DANIEL STREET HENNESSY, RAYMOND C & ROSE M	1	0.05 <.83 acres & non-contiguous
1864	49 LOT 50	TRENTON AVENUE NOR FINCH, ROBERT	1	0.05 <.83 acres & non-contiguous
1864	31	CALVIN STREET SAMLER, NADINE	1	0.05 <.83 acres & non-contiguous
1864	21	BAYONNE AVENUE NOR EDWARDS, ALEXEY & IRINE R	1	0.05 <.83 acres & non-contiguous
1864	32 LOT 33,34	CALVIN STREET BONSANGUE, CHARLES TRUST	1	0.05 <.83 acres & non-contiguous
1864	12	DANIEL STREET WIELGUS, STANLEY & BARBARA	1	0.05 <.83 acres & non-contiguous
1864	35 LOT 36	CALVIN STREET BONSANGUE, CHARLES TRUST	1	0.05 <.83 acres & non-contiguous
1864	22 LOT 23	BAYONNE AVENUE NOR SAMLER, NADINE	1	0.05 <.83 acres & non-contiguous
1864	17	BAYONNE AVENUE NOR JERMAN, JEFFREY R	1	0.05 <.83 acres & non-contiguous
1864	37 LOT 38	CALVIN STREET TRAVIS, RICHARD E & GOLDBERG, S	1	0.05 <.83 acres & non-contiguous
1864	10	DANIEL STREET BONSANGUE, CHARLES TRUST	1	0.05 <.83 acres & non-contiguous
1864	36	CALVIN STREET BONSANGUE, CHARLES TRUST	1	0.05 <.83 acres & non-contiguous
1864	24 LOT 25	BAYONNE AVENUE NOR FLETCHER FAMILY TRST C/O FLETCHER, T	1	0.05 <.83 acres & non-contiguous
1864	11 LOT 12,13,14,15	DANIEL STREET WIELGUS, STANLEY & BARBARA	1	0.05 <.83 acres & non-contiguous
1864	14	DANIEL STREET WIELGUS, STANLEY & BARBARA	1	0.05 <.83 acres & non-contiguous
1865	19	BAYONNE AVENUE NOR FITZSIMMONS, CHAS J	1	0.05 <.83 acres & non-contiguous
1865	11 LOTS 12,13,28	ELSHAH STREET ETC WHITSON, WILLIAM S ETALS TRUST	1	0.05 <.83 acres & non-contiguous
1865	33 LOT 34,35,36	DANIEL STREET SCHMIDT, PATRICIA A & WILLIAM	1	0.05 <.83 acres & non-contiguous
1865	13	ELSHAH STREET ETC WHITSON, WILLIAM S ETALS TRUST	1	0.05 <.83 acres & non-contiguous
1865	16 LOT 17	BAYONNE AVENUE NOR MC NULTY GERTRUDE C/O J MC NULTY	1	0.05 <.83 acres & non-contiguous
1865	26 LOTS 27,29,30	DANIEL STREET WHITSON, WILLIAM S ETALS TRUST	1	0.05 <.83 acres & non-contiguous
1865	23	BAYONNE AVENUE NOR JERMAN, JEFFREY R	1	0.05 <.83 acres & non-contiguous
1865	24 LOT 25	BAYONNE AVENUE NOR JERMAN, JEFFREY R	1	0.05 <.83 acres & non-contiguous
1865	14 LOT 15	ELSHAH STREET WHITSON, WILLIAM S ETALS TRUST	1	0.05 <.83 acres & non-contiguous
1865	15	ELSHAH STREET WHITSON, WILLIAM S ETALS TRUST	1	0.05 <.83 acres & non-contiguous
1865	18 LOT 19	BAYONNE AVENUE NOR FITZSIMMONS, CHAS J	1	0.05 <.83 acres & non-contiguous
1865	17	BAYONNE AVENUE NOR MC NULTY GERTRUDE C/O J MC NULTY	1	0.05 <.83 acres & non-contiguous
1865	12	ELSHAH STREET ETC WHITSON, WILLIAM S ETALS TRUST	1	0.05 <.83 acres & non-contiguous
1865	36	DANIEL STREET SCHMIDT, PATRICIA A & WILLIAM	1	0.05 <.83 acres & non-contiguous
1865	34	DANIEL STREET SCHMIDT, PATRICIA A & WILLIAM	1	0.05 <.83 acres & non-contiguous
1865	20	ELSHAH STREET BONSANGUE, CHARLES TRUST	1	0.05 <.83 acres & non-contiguous
1865	35	DANIEL STREET SCHMIDT, PATRICIA A & WILLIAM	1	0.05 <.83 acres & non-contiguous
1865	32	DANIEL STREET SCHMIDT, PATRICIA A & WILLIAM	1	0.05 <.83 acres & non-contiguous
1865	21	ELSHAH STREET BONSANGUE, CHARLES TRUST	1	0.05 <.83 acres & non-contiguous
1865	8	ELSHAH STREET KOEPLINGER, GEORGE & MILDRED	1	0.05 <.83 acres & non-contiguous
1865	31 LOT 32	DANIEL STREET SCHMIDT, PATRICIA A & WILLIAM	1	0.05 <.83 acres & non-contiguous
1865	25	BAYONNE AVENUE NOR JERMAN, JEFFREY R	1	0.05 <.83 acres & non-contiguous
1865	9 LOT 10	ELSHAH STREET GRYZIEWICZ, LEWIS & MARIANNE	1	0.05 <.83 acres & non-contiguous
1865	27	DANIEL STREET WHITSON, WILLIAM S ETALS TRUST	1	0.05 <.83 acres & non-contiguous
1865	22 LOT 23	BAYONNE AVENUE NOR JERMAN, JEFFREY R	1	0.05 <.83 acres & non-contiguous
1865	6 LOTS 20,21	ELSHAH STREET BONSANGUE, CHARLES TRUST	1	0.05 <.83 acres & non-contiguous
1865	10	ELSHAH STREET GRYZIEWICZ, LEWIS & MARIANNE	1	0.05 <.83 acres & non-contiguous
1865	30	DANIEL STREET WHITSON, WILLIAM S ETALS TRUST	1	0.05 <.83 acres & non-contiguous
1865	29	DANIEL STREET WHITSON, WILLIAM S ETALS TRUST	1	0.05 <.83 acres & non-contiguous
1865	28	ELSHAH STREET ETC WHITSON, WILLIAM S ETALS TRUST	1	0.05 <.83 acres & non-contiguous
1865	7 LOT 8	ELSHAH STREET KOEPLINGER, GEORGE & MILDRED	1	0.05 <.83 acres & non-contiguous
1866	18 LOT 19	PATTERSON AVENUE HANLEY, DAVID J & MARION	1	0.05 <.83 acres & non-contiguous
1866	16 LOT 17	PATTERSON AVENUE JOHNSTON, JAMES & CLAIRE M	1	0.05 <.83 acres & non-contiguous
1866	44	BAYONNE AVENUE NOR HENNESSEY, KERRY	1	0.05 <.83 acres & non-contiguous
1866	2	ELSHAH STREET MARTIN, STEPHAN & ANNA ET ALS	1	0.05 <.83 acres & non-contiguous
1866	35	DANIEL STREET BONSANGUE, CHARLES TRUST	1	0.05 <.83 acres & non-contiguous
1866	15	ELSHAH AVENUE ZUK, GEORGE JR ET ALS	1	0.05 <.83 acres & non-contiguous
1866	29 LOT 30	DANIEL STREET WHITSON, WILLIAM S ETALS TRUST	1	0.05 <.83 acres & non-contiguous
1866	50	BAYONNE AVENUE NOR PIRCHIO, JOHN	1	0.05 <.83 acres & non-contiguous
1866	28	ELSHAH ST ETC WHITSON, WILLIAM S ETALS TRUST	1	0.05 <.83 acres & non-contiguous
1866	19	PATTERSON AVENUE HANLEY, DAVID J & MARION	1	0.05 <.83 acres & non-contiguous
1866	46	BAYONNE AVENUE NOR PIRCHIO, JOHN	1	0.05 <.83 acres & non-contiguous
1866	20 21,24,25	PATTERSON AVE - ETC BONSANGUE, CHARLES TRUST	1	0.05 <.83 acres & non-contiguous
1866	22 LOT 23	PATTERSON AVENUE LISTON, JOHN P & BUZZARD, DIANE ETALS	1	0.05 <.83 acres & non-contiguous
1866	10	ELSHAH ST ETC WHITSON, WILLIAM S ETALS TRUST	1	0.05 <.83 acres & non-contiguous
1866	7 LOT 8	ELSHAH STREET MARTIN, STEPHAN & ANNA ET ALS	1	0.05 <.83 acres & non-contiguous
1866	1 LOT 2	ELSHAH STREET MARTIN, STEPHAN & ANNA ET ALS	1	0.05 <.83 acres & non-contiguous
1866	12 LOTS 13,14,15	ELSHAH AVENUE ZUK, GEORGE JR ET ALS	1	0.05 <.83 acres & non-contiguous
1866	47	BAYONNE AVENUE NOR PIRCHIO, JOHN	1	0.05 <.83 acres & non-contiguous
1866	36	DANIEL STREET BONSANGUE, CHARLES TRUST	1	0.05 <.83 acres & non-contiguous
1866	39 LOT 40	DANIEL STREET LINDKE, L C/O LINDKE, CARL R	1	0.05 <.83 acres & non-contiguous
1866	26	ELSHAH ST ETC WHITSON, WILLIAM S ETALS TRUST	1	0.05 <.83 acres & non-contiguous
1866	40	DANIEL STREET LINDKE, L C/O LINDKE, CARL R	1	0.05 <.83 acres & non-contiguous
1866	23	PATTERSON AVENUE LISTON, JOHN P & BUZZARD, DIANE ETALS	1	0.05 <.83 acres & non-contiguous
1866	3 LOT 4	ELSHAH STREET MARTIN, STEPHAN & ANNA ET ALS	1	0.05 <.83 acres & non-contiguous
1866	32	DANIEL STREET BONSANGUE, CHARLES TRUST	1	0.05 <.83 acres & non-contiguous
1866	14	ELSHAH AVENUE ZUK, GEORGE JR ET ALS	1	0.05 <.83 acres & non-contiguous
1866	42	BAYONNE AVENUE NOR NEAMAND, F V & R L TRUST	1	0.05 <.83 acres & non-contiguous
1866	33	DANIEL STREET BONSANGUE, CHARLES TRUST	1	0.05 <.83 acres & non-contiguous
1866	24	PATTERSON AVE - ETC BONSANGUE, CHARLES TRUST	1	0.05 <.83 acres & non-contiguous
1866	45 LOTS 46,47,48,49,50	BAYONNE AVENUE NOR PIRCHIO, JOHN	1	0.05 <.83 acres & non-contiguous
1866	21	PATTERSON AVE - ETC BONSANGUE, CHARLES TRUST	1	0.05 <.83 acres & non-contiguous
1866	8	ELSHAH STREET MARTIN, STEPHAN & ANNA ET ALS	1	0.05 <.83 acres & non-contiguous
1866	30	DANIEL STREET WHITSON, WILLIAM S ETALS TRUST	1	0.05 <.83 acres & non-contiguous
1866	11	ELSHAH ST ETC WHITSON, WILLIAM S ETALS TRUST	1	0.05 <.83 acres & non-contiguous
1866	27	ELSHAH ST ETC WHITSON, WILLIAM S ETALS TRUST	1	0.05 <.83 acres & non-contiguous
1866	49	BAYONNE AVENUE NOR PIRCHIO, JOHN	1	0.05 <.83 acres & non-contiguous
1866	4	ELSHAH STREET MARTIN, STEPHAN & ANNA ET ALS	1	0.05 <.83 acres & non-contiguous
1866	41 LOT 42	BAYONNE AVENUE NOR NEAMAND, F V & R L TRUST	1	0.05 <.83 acres & non-contiguous
1866	34	DANIEL STREET BONSANGUE, CHARLES TRUST	1	0.05 <.83 acres & non-contiguous
1866	48	BAYONNE AVENUE NOR PIRCHIO, JOHN	1	0.05 <.83 acres & non-contiguous
1866	9 LOTS 10,11,26-28	ELSHAH ST ETC WHITSON, WILLIAM S ETALS TRUST	1	0.05 <.83 acres & non-contiguous



1866	43 LOT 44	BAYONNE AVENUE NOR HENNESSEY, KERRY	1	0.05 < .83 acres & non-contiguous
1866	13	ELSAH AVENUE ZUK, GEORGE IR ET ALS	1	0.05 < .83 acres & non-contiguous
1866	38	DANIEL STREET JERMAN, JEFFREY R	1	0.05 < .83 acres & non-contiguous
1866	37 LOT 38	DANIEL STREET JERMAN, JEFFREY R	1	0.05 < .83 acres & non-contiguous
1866	6	ELSAH STREET LEEDHAM, KAREN	1	0.05 < .83 acres & non-contiguous
1866	5 LOT 6	ELSAH STREET LEEDHAM, KAREN	1	0.05 < .83 acres & non-contiguous
1866	17	PATTERSON AVENUE JOHNSTON, JAMES & CLAIRE M	1	0.05 < .83 acres & non-contiguous
1866	31, 32, 33, 34, 35, 36	DANIEL STREET BONSANGUE, CHARLES TRUST	1	0.05 < .83 acres & non-contiguous
1866	25	PATTERSON AVE - ETC BONSANGUE, CHARLES TRUST	1	0.05 < .83 acres & non-contiguous
1867	37	DANIEL ST - ETC BONSANGUE, CHARLES TRUST	1	0.05 < .83 acres & non-contiguous
1867	30	DANIEL & CALVIN STS WHITSON, WILLIAM S ETALS TRUST	1	0.05 < .83 acres & non-contiguous
1867	25	PATTERSON AVENUE BONSANGUE, CHARLES TRUST	1	0.05 < .83 acres & non-contiguous
1867	18 LOT 19	DANIEL STREET IADIPAOLI, MARIE V	1	0.05 < .83 acres & non-contiguous
1867	33 LOT 34	DANIEL STREET NISSEN, EVELYN M	1	0.05 < .83 acres & non-contiguous
1867	13	DAN EL & CALVIN STS WHITSON, WILLIAM S ETALS TRUST	1	0.05 < .83 acres & non-contiguous
1867	6	DANIEL STREET OSBORNE, CYNTHIA H	1	0.05 < .83 acres & non-contiguous
1867	44	BAYONNE AVENUE NOR BONSANGUE, CHARLES TRUST	1	0.05 < .83 acres & non-contiguous
1867	40	CALVIN STREET BONSANGUE, CHARLES TRUST	1	0.05 < .83 acres & non-contiguous
1867	45	BAYONNE AVENUE NOR BONSANGUE, CHARLES TRUST	1	0.05 < .83 acres & non-contiguous
1867	35 LOT 36	CALVIN STREET BONSANGUE, CHARLES TRUST	1	0.05 < .83 acres & non-contiguous
1867	41 LOTS 52,45 THRU 50	BAYONNE AVENUE NOR BONSANGUE, CHARLES TRUST	1	0.05 < .83 acres & non-contiguous
1867	10	DANIEL STREET OSBORNE, CYNTHIA H	1	0.05 < .83 acres & non-contiguous
1867	20 LOT 21	PATTERSON AVENUE ROCHFORD, LORRAINE R	1	0.05 < .83 acres & non-contiguous
1867	43 LOT 44	BAYONNE AVENUE NOR BONSANGUE, CHARLES TRUST	1	0.05 < .83 acres & non-contiguous
1867	11 LOTS 12-15, 28-30	DANIEL & CALVIN STS WHITSON, WILLIAM S ETALS TRUST	1	0.05 < .83 acres & non-contiguous
1867	32	CALVIN STREET WHITSON, WILLIAM S ETALS TRUST	1	0.05 < .83 acres & non-contiguous
1867	48	BAYONNE AVENUE NOR BONSANGUE, CHARLES TRUST	1	0.05 < .83 acres & non-contiguous
1867	49	BAYONNE AVENUE NOR BONSANGUE, CHARLES TRUST	1	0.05 < .83 acres & non-contiguous
1867	31	CALVIN STREET WHITSON, WILLIAM S ETALS TRUST	1	0.05 < .83 acres & non-contiguous
1867	17	PATTERSON AVENUE SEVINSKY, JOE R & MARGARET N	1	0.05 < .83 acres & non-contiguous
1867	16 LOT 17	PATTERSON AVENUE SEVINSKY, JOE R & MARGARET N	1	0.05 < .83 acres & non-contiguous
1867	29	DANIEL & CALVIN STS WHITSON, WILLIAM S ETALS TRUST	1	0.05 < .83 acres & non-contiguous
1867	50	BAYONNE AVENUE NOR BONSANGUE, CHARLES TRUST	1	0.05 < .83 acres & non-contiguous
1867	22 LOT 23, 24, 25	PATTERSON AVENUE BONSANGUE, CHARLES TRUST	1	0.05 < .83 acres & non-contiguous
1867	7	DANIEL ST - ETC BONSANGUE, CHARLES TRUST	1	0.05 < .83 acres & non-contiguous
1867	12	DANIEL & CALVIN STS WHITSON, WILLIAM S ETALS TRUST	1	0.05 < .83 acres & non-contiguous
1867	14	DANIEL & CALVIN STS WHITSON, WILLIAM S ETALS TRUST	1	0.05 < .83 acres & non-contiguous
1867	39 LOT 40	PATTERSON AVENUE BONSANGUE, CHARLES TRUST	1	0.05 < .83 acres & non-contiguous
1867	28	DANIEL ST - ETC BONSANGUE, CHARLES TRUST	1	0.05 < .83 acres & non-contiguous
1867	2	DANIEL & CALVIN STS WHITSON, WILLIAM S ETALS TRUST	1	0.05 < .83 acres & non-contiguous
1867	42	BAYONNE AVENUE NOR BONSANGUE, CHARLES TRUST	1	0.05 < .83 acres & non-contiguous
1867	34	CALVIN STREET NISSEN, EVELYN M	1	0.05 < .83 acres & non-contiguous
1867	47	BAYONNE AVENUE NOR BONSANGUE, CHARLES TRUST	1	0.05 < .83 acres & non-contiguous
1867	36	DANIEL STREET BONSANGUE, CHARLES TRUST	1	0.05 < .83 acres & non-contiguous
1867	1	DANIEL ST - ETC BONSANGUE, CHARLES TRUST	1	0.05 < .83 acres & non-contiguous
1867	46	BAYONNE AVENUE NOR BONSANGUE, CHARLES TRUST	1	0.05 < .83 acres & non-contiguous
1867	38	DANIEL ST - ETC BONSANGUE, CHARLES TRUST	1	0.05 < .83 acres & non-contiguous
1867	15	DANIEL & CALVIN STS WHITSON, WILLIAM S ETALS TRUST	1	0.05 < .83 acres & non-contiguous
1867	19	DANIEL STREET IADIPAOLI, MARIE V	1	0.05 < .83 acres & non-contiguous
1867	5	DANIEL STREET OSBORNE, CYNTHIA H	1	0.05 < .83 acres & non-contiguous
1867	4	DANIEL STREET OSBORNE, CYNTHIA H	1	0.05 < .83 acres & non-contiguous
1867	21	PATTERSON AVENUE ROCHFORD, LORRAINE R	1	0.05 < .83 acres & non-contiguous
1867	8	DANIEL ST - ETC BONSANGUE, CHARLES TRUST	1	0.05 < .83 acres & non-contiguous
1867	27	CALVIN STREET WHITSON, WILLIAM S ETALS TRUST	1	0.05 < .83 acres & non-contiguous
1867	26 LOTS 27, 31, 32	CALVIN STREET WHITSON, WILLIAM S ETALS TRUST	1	0.05 < .83 acres & non-contiguous
1867	23	PATTERSON AVENUE BONSANGUE, CHARLES TRUST	1	0.05 < .83 acres & non-contiguous
1867	3, 4, 5, 6	DANIEL STREET OSBORNE, CYNTHIA H	1	0.05 < .83 acres & non-contiguous
1867	9 LOT 10	DANIEL STREET OSBORNE, CYNTHIA H	1	0.05 < .83 acres & non-contiguous
1868	44	BELL ST & BAYONNE AV BONSANGUE, CHARLES TRUST	1	0.05 < .83 acres & non-contiguous
1868	42	BELL ST & BAYONNE AV BONSANGUE, CHARLES TRUST	1	0.05 < .83 acres & non-contiguous
1868	35 LOT 36	BELL STREET FINK, JOANNE	1	0.05 < .83 acres & non-contiguous
1868	3 LOT 4	CALVIN STREET ACETO, GUIDO A	1	0.05 < .83 acres & non-contiguous
1868	27	CALVIN & BELL STREETS NORTHEAST PASSAGE CORP	1	0.05 < .83 acres & non-contiguous
1868	40	BELL ST & BAYONNE AV BONSANGUE, CHARLES TRUST	1	0.05 < .83 acres & non-contiguous
1868	2	CALVIN STREET ACETO, GUIDO A	1	0.05 < .83 acres & non-contiguous
1868	26	CALVIN & BELL STREETS NORTHEAST PASSAGE CORP	1	0.05 < .83 acres & non-contiguous
1868	38	BELL STREET FINK, JOANNE	1	0.05 < .83 acres & non-contiguous
1868	37 LOT 38	BELL STREET FINK, JOANNE	1	0.05 < .83 acres & non-contiguous
1868	30	BELL STREET O'ROURKE EST, STELLA C/O O'ROURKE, P	1	0.05 < .83 acres & non-contiguous
1868	1 LOT 2	CALVIN STREET ACETO, GUIDO A	1	0.05 < .83 acres & non-contiguous
1868	47 LOT 48	BAYONNE AVENUE NOR FOLEY, LUCILLE C ET ALS	1	0.05 < .83 acres & non-contiguous
1868	46	BELL ST & BAYONNE AV BONSANGUE, CHARLES TRUST	1	0.05 < .83 acres & non-contiguous
1868	5 LOTS 6, 7, 8	CALVIN STREET ACETO, GUIDO	1	0.05 < .83 acres & non-contiguous
1868	36	BELL STREET FINK, JOANNE	1	0.05 < .83 acres & non-contiguous
1868	6	CALVIN STREET ACETO, GUIDO	1	0.05 < .83 acres & non-contiguous
1868	45	BELL ST & BAYONNE AV BONSANGUE, CHARLES TRUST	1	0.05 < .83 acres & non-contiguous
1868	25	CALVIN STREET FRIEDRICH, CARL & MARISA	1	0.25 < .83 acres & non-contiguous
1868	50	BAYONNE AVENUE NOR FISHER, WILLIAM E	1	0.05 < .83 acres & non-contiguous
1868	39 40 THRU 46	CALVIN STREET ACETO, GUIDO A	1	0.05 < .83 acres & non-contiguous
1868	4	CALVIN STREET ACETO, GUIDO A	1	0.05 < .83 acres & non-contiguous
1868	7	CALVIN STREET ACETO, GUIDO	1	0.05 < .83 acres & non-contiguous
1868	10	CALVIN STREET KOOPMAN, JOHN A	1	0.05 < .83 acres & non-contiguous
1868	14	CALVIN & BELL STREETS NORTHEAST PASSAGE CORP	1	0.05 < .83 acres & non-contiguous
1868	13 LOTS 14-15, 26-28	CALVIN & BELL STREETS NORTHEAST PASSAGE CORP	1	0.05 < .83 acres & non-contiguous
1868	41	BELL ST & BAYONNE AV BONSANGUE, CHARLES TRUST	1	0.05 < .83 acres & non-contiguous
1868	49 LOT 50	BAYONNE AVENUE NOR FISHER, WILLIAM E	1	0.05 < .83 acres & non-contiguous
1868	31, 32, 33, 34	BELL STREET BONSANGUE, CHARLES TRUST	1	0.05 < .83 acres & non-contiguous
1868	28	CALVIN & BELL STREETS NORTHEAST PASSAGE CORP	1	0.05 < .83 acres & non-contiguous
1868	29 LOT 30	BELL STREET O'ROURKE EST, STELLA C/O O'ROURKE, P	1	0.05 < .83 acres & non-contiguous
1868	48	BAYONNE AVENUE NOR FOLEY, LUCILLE C ET ALS	1	0.05 < .83 acres & non-contiguous
1868	14	CALVIN & BELL STREETS NORTHEAST PASSAGE CORP	1	0.05 < .83 acres & non-contiguous
1868	15	CALVIN & BELL STREETS NORTHEAST PASSAGE CORP	1	0.05 < .83 acres & non-contiguous
1868	43	BELL ST & BAYONNE AV BONSANGUE, CHARLES TRUST	1	0.05 < .83 acres & non-contiguous
1868	32	BELL STREET BONSANGUE, CHARLES TRUST	1	0.05 < .83 acres & non-contiguous
1868	34	BELL STREET BONSANGUE, CHARLES TRUST	1	0.05 < .83 acres & non-contiguous
1868	11 LOT 12	CALVIN STREET KOOPMAN, JOHN A	1	0.05 < .83 acres & non-contiguous



1868	8		CALVIN STREET	ACTO, GUIDO	1	0.05 <.83 acres & non-contiguous
1868	12	<MULT>	CALVIN STREET	KOOPMAN, JOHN A	1	0.05 <.83 acres & non-contiguous
1868	25 <MULT>		CALVIN STREET	FRIEDRICH, CARL & MARISA	1	0.25 Outside of Sewer Service Area
1869	11 LOT 12		BELL STREET	OWMENS UNKNOWN C/O LEEDS/LAURIE	1	0.05 <.83 acres & non-contiguous
1869	44		BANOVINE AVENUE NON BATTEN	LAURIE ANDERSON	1	0.05 <.83 acres & non-contiguous
1869	43 LOT 44		BANOVINE AVENUE NON BATTEN	LAURIE ANDERSON	1	0.05 <.83 acres & non-contiguous
1869	12		BELL STREET	OWMENS UNKNOWN C/O LEEDS/LAURIE	1	0.04 <.83 acres & non-contiguous
1900	4 <MULT>		EAST OF WESTERN BLVD KENNS, CHARLES & MARION		1	4.36 Outside of Sewer Service Area
1901	21		MAXIM GABLES	QUALI HILL ASSOCIATES LLC	1	44.14 Developed/Under Construction: Toll Brothers Project
1901	9		WEST OF WESTERN BLVD HART, KENNETH J		1	16.60 Access restricted by Wetlands
1901	23	<MULT>	MAXIM GABLES	QUALI HILL ASSOCIATES LLC	1	12.88 Developed/Under Construction: Toll Brothers Project
1901	23 <MULT>		MAXIM GABLES	QUALI HILL ASSOCIATES LLC	1	12.88 Outside of Sewer Service Area
1901	21 <MULT>		MAXIM GABLES	QUALI HILL ASSOCIATES LLC	1	44.14 Outside of Sewer Service Area
1901	9 <MULT>		WEST OF WESTERN BLVD HART, KENNETH J		1	16.60 Outside of Sewer Service Area
1901	10 <MULT>		WESTERN BLVD	CARUSO, ARMAND & DEBORAH	1	13.62 Outside of Sewer Service Area
1901	15 <MULT>		ADJ GSP 5 OF CEDAR CR CONROY, STEPHEN P & CHERYL C		1	32.14 Outside of Sewer Service Area
1901.05	21	<MULT>	JOSEPH AVENUE	HORTON, DAVID & NANCY	1	0.82 Developed/Under Construction: Toll Brothers Project
1901.05	21 <MULT>		JOSEPH AVENUE	HORTON, DAVID & NANCY	1	0.82 Outside of Sewer Service Area
1901.07	1	<MULT>	COLGATE AVENUE	COSTA, MANUELA B & NATALIA H	1	0.38 <.83 acres & non-contiguous
1901.11	7		CAVARRIDGE ROAD	GLENWON, ROBERT	1	0.38 Outside of Sewer Service Area
1901.17	1		13 AMBERNIST WAY	TOLL LAND XI LP	1	0.18 Developed/Under Construction: Toll Brothers Project
1901.17	2		AMBERNIST WAY	TOLL LAND XI LP	1	0.16 Developed/Under Construction: Toll Brothers Project
1901.17	3		AMBERNIST WAY	TOLL LAND XI LP	1	0.15 Developed/Under Construction: Toll Brothers Project
1901.17	4		AMBERNIST WAY	TOLL LAND XI LP	1	0.14 Developed/Under Construction: Toll Brothers Project
1901.17	5		AMBERNIST WAY	TOLL LAND XI LP	1	0.14 Developed/Under Construction: Toll Brothers Project
1901.17	6		AMBERNIST WAY	TOLL LAND XI LP	1	0.14 Developed/Under Construction: Toll Brothers Project
1901.17	7		AMBERNIST WAY	TOLL LAND XI LP	1	0.14 Developed/Under Construction: Toll Brothers Project
1901.17	167		AMBERNIST WAY	TOLL LAND XI LP	1	0.15 Developed/Under Construction: Toll Brothers Project
1901.17	169		AMBERNIST WAY	TOLL LAND XI LP	1	0.15 Developed/Under Construction: Toll Brothers Project
1901.17	186		77 AMBERNIST WAY	MASSELL, MARIO & RITA	1	0.14 Developed/Under Construction: Toll Brothers Project
1901.17	166		AMBERNIST DRIVE	TOLL LAND XI LP	1	0.14 Developed/Under Construction: Toll Brothers Project
1901.17	178		93 AMBERNIST DRIVE	SHEEMAN, ROBERT N & SUSAN	1	0.14 Developed/Under Construction: Toll Brothers Project
1901.17	180		89 AMBERNIST DRIVE	NELSON, ROBERT & PATTI	1	0.15 Developed/Under Construction: Toll Brothers Project
1901.17	168		113 AMBERNIST DRIVE	SHANKRY, BRIAN W & LUDITH M	1	0.14 Developed/Under Construction: Toll Brothers Project
1901.17	170		109 AMBERNIST DRIVE	SHANKRY, BRIAN W & LUDITH M	1	0.14 Developed/Under Construction: Toll Brothers Project
1901.17	169		111 AMBERNIST DRIVE	TOLL LAND XI LP	1	0.14 Developed/Under Construction: Toll Brothers Project
1901.17	177		95 AMBERNIST DRIVE	BUSCHIO, MICHAEL & MARSHA	1	0.14 Developed/Under Construction: Toll Brothers Project
1901.17	176		97 AMBERNIST DRIVE	GREENBERG, STEVEN & ELIZABETH	1	0.14 Developed/Under Construction: Toll Brothers Project
1901.17	175		99 AMBERNIST DRIVE	MULHEEN, DANIEL J & ILENE S	1	0.14 Developed/Under Construction: Toll Brothers Project
1901.17	174		101 AMBERNIST DRIVE	SEPELT, RANDOLPH M & ARIELLE G	1	0.14 Developed/Under Construction: Toll Brothers Project
1901.17	165		AMBERNIST DRIVE	TOLL LAND XI LP	1	0.14 Developed/Under Construction: Toll Brothers Project
1901.17	164		AMBERNIST DRIVE	TOLL LAND XI LP	1	0.15 Developed/Under Construction: Toll Brothers Project
1901.17	173		103 AMBERNIST DRIVE	UBERTO, JEFFERY & HELEN	1	0.14 Developed/Under Construction: Toll Brothers Project
1901.17	172		105 AMBERNIST DRIVE	PAPAS, STEVE & VIOLET	1	0.14 Developed/Under Construction: Toll Brothers Project
1901.17	171		107 AMBERNIST DRIVE	TOLL LAND XI LP	1	0.14 Developed/Under Construction: Toll Brothers Project
1901.17	161		AMBERNIST DRIVE	TOLL LAND XI LP	1	0.18 Developed/Under Construction: Toll Brothers Project
1901.17	160		AMBERNIST DRIVE	TOLL LAND XI LP	1	0.18 Developed/Under Construction: Toll Brothers Project
1901.17	162		AMBERNIST DRIVE	TOLL LAND XI LP	1	0.18 Developed/Under Construction: Toll Brothers Project
1901.17	159		AMBERNIST DRIVE	TOLL LAND XI LP	1	0.18 Developed/Under Construction: Toll Brothers Project
1901.17	158		AMBERNIST DRIVE	TOLL LAND XI LP	1	0.18 Developed/Under Construction: Toll Brothers Project
1901.17	157		AMBERNIST DRIVE	TOLL LAND XI LP	1	0.18 Developed/Under Construction: Toll Brothers Project
1901.17	156		AMBERNIST DRIVE	TOLL LAND XI LP	1	0.18 Developed/Under Construction: Toll Brothers Project
1901.17	155		AMBERNIST DRIVE	TOLL LAND XI LP	1	0.15 Developed/Under Construction: Toll Brothers Project
1901.17	196		ELSIAN STREET	TOLL LAND XI LP	1	131.02 Developed/Under Construction: Toll Brothers Project
1901.17	196 <MULT>		ELSIAN STREET	TOLL LAND XI LP	1	131.02 Outside of Sewer Service Area
1901.19	6		62 AMBERNIST DRIVE	TOLL LAND XI LP	1	0.14 Developed/Under Construction: Toll Brothers Project
1901.19	44		LOVELOCK LANE	TOLL LAND XI LP	1	0.19 Developed/Under Construction: Toll Brothers Project
1901.19	32		AMBERNIST DRIVE	TOLL LAND XI LP	1	0.15 Developed/Under Construction: Toll Brothers Project
1901.19	14		78 AMBERNIST DRIVE	HARALK-SCHINDL, JEANNE P	1	0.14 Developed/Under Construction: Toll Brothers Project
1901.19	15		80 AMBERNIST DRIVE	WORMINO, JOHN J & KATHY I	1	0.14 Developed/Under Construction: Toll Brothers Project
1901.19	46		LOVELOCK LANE	TOLL LAND XI LP	1	0.27 Developed/Under Construction: Toll Brothers Project
1901.19	47		LOVELOCK LANE	TOLL LAND XI LP	1	0.25 Developed/Under Construction: Toll Brothers Project
1901.19	30		110 AMBERNIST DRIVE	TOLL LAND XI LP	1	0.15 Developed/Under Construction: Toll Brothers Project
1901.19	45		LOVELOCK LANE	TOLL LAND XI LP	1	0.19 Developed/Under Construction: Toll Brothers Project
1901.19	5		AMBERNIST DRIVE	TOLL LAND XI LP	1	0.14 Developed/Under Construction: Toll Brothers Project
1901.19	42		LOVELOCK LANE	TOLL LAND XI LP	1	0.19 Developed/Under Construction: Toll Brothers Project
1901.19	34		AMBERNIST DRIVE	TOLL LAND XI LP	1	0.15 Developed/Under Construction: Toll Brothers Project
1901.19	51		LOVELOCK LANE	TOLL LAND XI LP	1	0.18 Developed/Under Construction: Toll Brothers Project
1901.19	10		70 AMBERNIST DRIVE	TOLL LAND XI LP	1	0.14 Developed/Under Construction: Toll Brothers Project
1901.19	17		84 AMBERNIST DRIVE	SORHAKI, MICHAEL L & DENISE NOBLES	1	0.14 Developed/Under Construction: Toll Brothers Project
1901.19	19		AMBERNIST DRIVE	TOLL LAND XI LP	1	0.14 Developed/Under Construction: Toll Brothers Project
1901.19	48		LOVELOCK LANE	TOLL LAND XI LP	1	0.25 Developed/Under Construction: Toll Brothers Project
1901.19	7		64 AMBERNIST DRIVE	FORESTA, ROSARIO M	1	0.14 Developed/Under Construction: Toll Brothers Project
1901.19	8		66 AMBERNIST DRIVE	DIGISE, JOSEPH M & JOANNE F	1	0.14 Developed/Under Construction: Toll Brothers Project
1901.19	12		74 AMBERNIST DRIVE	CATALINA, JOSEPH C & MARY F	1	0.15 Developed/Under Construction: Toll Brothers Project
1901.19	35		AMBERNIST DRIVE	TOLL LAND XI LP	1	0.15 Developed/Under Construction: Toll Brothers Project
1901.19	18		86 AMBERNIST DRIVE	MCMAHON, KEVIN & MOREEN	1	0.14 Developed/Under Construction: Toll Brothers Project
1901.19	29		AMBERNIST DRIVE	TOLL LAND XI LP	1	0.15 Developed/Under Construction: Toll Brothers Project
1901.19	31		112 AMBERNIST DRIVE	TOLL LAND XI LP	1	0.15 Developed/Under Construction: Toll Brothers Project
1901.19	87		HOLBROOK DRIVE	TOLL LAND XI LP	1	2.73 Developed/Under Construction: Toll Brothers Project
1901.19	26		82 AMBERNIST DRIVE	COLLINS, JOHN P & VICTORIA R	1	0.14 Developed/Under Construction: Toll Brothers Project
1901.19	18		106 AMBERNIST DRIVE	TOLL LAND XI LP	1	0.15 Developed/Under Construction: Toll Brothers Project
1901.19	41		LOVELOCK LANE	TOLL LAND XI LP	1	0.19 Developed/Under Construction: Toll Brothers Project
1901.19	20		90 AMBERNIST DRIVE	JANNETT, THOMAS A & GAYNOLA A	1	0.15 Developed/Under Construction: Toll Brothers Project
1901.19	21		92 AMBERNIST DRIVE	TOLL LAND XI LP	1	0.15 Developed/Under Construction: Toll Brothers Project
1901.19	22		94 AMBERNIST DRIVE	TOLL LAND XI LP	1	0.14 Developed/Under Construction: Toll Brothers Project
1901.19	23		96 AMBERNIST DRIVE	GUERINIERE, FRANK W & SALLY D	1	0.14 Developed/Under Construction: Toll Brothers Project
1901.19	49		98 AMBERNIST DRIVE	NODES, WAYNE P & MARGARET F	1	0.14 Developed/Under Construction: Toll Brothers Project
1901.19	24		LOVELOCK LANE	TOLL LAND XI LP	1	0.17 Developed/Under Construction: Toll Brothers Project
1901.19	43		LOVELOCK LANE	TOLL LAND XI LP	1	0.19 Developed/Under Construction: Toll Brothers Project
1901.19	33		AMBERNIST DRIVE	TOLL LAND XI LP	1	0.15 Developed/Under Construction: Toll Brothers Project
1901.19	50		LOVELOCK LANE	TOLL LAND XI LP	1	0.18 Developed/Under Construction: Toll Brothers Project
1901.19	19		88 AMBERNIST DRIVE	CARROLI, KEVIN M & MARY H	1	0.14 Developed/Under Construction: Toll Brothers Project
1901.19	25		100 AMBERNIST DRIVE	TOLL LAND XI LP	1	0.14 Developed/Under Construction: Toll Brothers Project
1901.19	26		102 AMBERNIST DRIVE	TOLL LAND XI LP	1	0.14 Developed/Under Construction: Toll Brothers Project
1901.19	27		104 AMBERNIST DRIVE	TOLL LAND XI LP	1	0.15 Developed/Under Construction: Toll Brothers Project



1901.19	54	LOVELOCK LANE	TOLLAND XI LP	1	0.30	Developed/Under Construction: Toll Brothers Project
1901.19	38	LOVELOCK LANE	TOLLAND XI LP	1	0.29	Developed/Under Construction: Toll Brothers Project
1901.19	36	ARBORIDGE DRIVE	TOLLAND XI LP	1	0.34	Developed/Under Construction: Toll Brothers Project
1901.19	37	ARBORIDGE DRIVE	TOLLAND XI LP	1	0.32	Developed/Under Construction: Toll Brothers Project
1901.19	52	LOVELOCK LANE	TOLLAND XI LP	1	0.18	Developed/Under Construction: Toll Brothers Project
1901.19	40	LOVELOCK LANE	TOLLAND XI LP	1	0.20	Developed/Under Construction: Toll Brothers Project
1901.19	53	LOVELOCK LANE	TOLLAND XI LP	1	0.18	Developed/Under Construction: Toll Brothers Project
1901.19	39	LOVELOCK LANE	TOLLAND XI LP	1	0.24	Developed/Under Construction: Toll Brothers Project
1901.2	19	12 HAMPTONSHIRE WA	KAWAMAGH, KEVIN R & BARNARD, MICHELE	1	0.22	Developed/Under Construction: Toll Brothers Project
1901.2	17	42 DUNBERRY DRIVE	TOLLAND XI LP	1	0.14	Developed/Under Construction: Toll Brothers Project
1901.2	28	3 WERNESS COURT	AHEL, NICHOLAS & NELLA I	1	0.16	Developed/Under Construction: Toll Brothers Project
1901.2	35	4 WERNESS COURT	TOLLAND XI LP	1	0.15	Developed/Under Construction: Toll Brothers Project
1901.2	26	23 GLAUSTONE STREET	TOLLAND XI LP	1	0.14	Developed/Under Construction: Toll Brothers Project
1901.2	16	44 DUNBERRY DRIVE	TOLLAND XI LP	1	0.16	Developed/Under Construction: Toll Brothers Project
1901.2	21	HAMPTONSHIRE WAY	TOLLAND XI LP	1	0.14	Developed/Under Construction: Toll Brothers Project
1901.2	25	19 GLAUSTONE STREET	TOLLAND XI LP	1	0.14	Developed/Under Construction: Toll Brothers Project
1901.2	44	HOLBROOKE DRIVE	TOLLAND XI LP	1	4.21	Developed/Under Construction: Toll Brothers Project
1901.2	24	GLAUSTONE STREET	TOLLAND XI LP	1	0.17	Developed/Under Construction: Toll Brothers Project
1901.2	31	9 WERNESS COURT	SCHAMLOEFFEL, R J & HINSCH, L	1	0.22	Developed/Under Construction: Toll Brothers Project
1901.2	22	HAMPTONSHIRE WAY	TOLLAND XI LP	1	0.18	Developed/Under Construction: Toll Brothers Project
1901.2	32	10 WERNESS COURT	FLIPPPELLI, PETER A & CHRISTINE M	1	0.22	Developed/Under Construction: Toll Brothers Project
1901.2	14	48 DUNBERRY DRIVE	TOLLAND XI LP	1	0.14	Developed/Under Construction: Toll Brothers Project
1901.2	15	46 DUNBERRY DRIVE	TOLLAND XI LP	1	0.16	Developed/Under Construction: Toll Brothers Project
1901.2	18	DUNBERRY DRIVE	TOLLAND XI LP	1	0.14	Developed/Under Construction: Toll Brothers Project
1901.2	20	10 HAMPTONSHIRE WA	TOLLAND XI LP	1	0.17	Developed/Under Construction: Toll Brothers Project
1901.2	36	27 GLAUSTONE STREET	TOLLAND XI LP	1	0.17	Developed/Under Construction: Toll Brothers Project
1901.2	37	GLAUSTONE STREET	TOLLAND XI LP	1	0.14	Developed/Under Construction: Toll Brothers Project
1901.2	30	7 WERNESS COURT	PENNIELL, MICHAEL J & JANICE	1	0.20	Developed/Under Construction: Toll Brothers Project
1901.2	23	HAMPTONSHIRE WAY	TOLLAND XI LP	1	0.18	Developed/Under Construction: Toll Brothers Project
1901.2	29	5 WERNESS COURT	ROTH, WILLIAM M & KAREN S	1	0.16	Developed/Under Construction: Toll Brothers Project
1901.2	27	39 GLAUSTONE STREET	KROWL, WILLIAM J & INGENITO, R	1	0.17	Developed/Under Construction: Toll Brothers Project
1901.2	42	25 GLAUSTONE STREET	GEANULLES, ANTHONY P & FRANCES	1	0.15	Developed/Under Construction: Toll Brothers Project
1901.2	5	38 GLAUSTONE STREET	WOITOWICZ, JOSEPH M & PRINZ, LORRAINE	1	0.15	Developed/Under Construction: Toll Brothers Project
1901.21	15	18 GLAUSTONE STREET	TOLLAND XI LP	1	0.14	Developed/Under Construction: Toll Brothers Project
1901.21	18	12 GLAUSTONE STREET	ELVAR, STEVEN J & SUSAN M	1	0.14	Developed/Under Construction: Toll Brothers Project
1901.21	17	14 GLAUSTONE STREET	CAMPOLATTARO, ROBERT A & SUSAN M	1	0.14	Developed/Under Construction: Toll Brothers Project
1901.21	11	26 GLAUSTONE STREET	MAGUIRE, MATTHEW J JR & LYNN A	1	0.14	Developed/Under Construction: Toll Brothers Project
1901.21	10	30 GLAUSTONE STREET	NOVELL, JOSEPH & LOIS	1	0.14	Developed/Under Construction: Toll Brothers Project
1901.21	8	32 GLAUSTONE STREET	HAHN, JOSEPH J & MARIE E	1	0.15	Developed/Under Construction: Toll Brothers Project
1901.21	44	HOLBROOKE DRIVE	TOLLAND XI LP	1	0.14	Developed/Under Construction: Toll Brothers Project
1901.21	5	<Null>		1	0.19	Outside of Sewer Service Area
1901.22	53	38 GLAUSTONE STREET	TOLLAND XI LP	1	0.15	Developed/Under Construction: Toll Brothers Project
1901.22	1	DUNBERRY DRIVE	TOLLAND XI LP	1	0.18	Developed/Under Construction: Toll Brothers Project
1901.22	56	DUNBERRY DRIVE	TOLLAND XI LP	1	0.14	Developed/Under Construction: Toll Brothers Project
1901.22	57	DUNBERRY DRIVE	TOLLAND XI LP	1	0.17	Developed/Under Construction: Toll Brothers Project
1901.22	55	DUNBERRY DRIVE	TOLLAND XI LP	1	0.16	Developed/Under Construction: Toll Brothers Project
1901.22	48	CAMERON COURT	TOLLAND XI LP	1	0.33	Developed/Under Construction: Toll Brothers Project
1901.22	42	DUNBERRY DRIVE	TOLLAND XI LP	1	0.16	Developed/Under Construction: Toll Brothers Project
1901.22	52	CAMERON COURT	TOLLAND XI LP	1	0.19	Developed/Under Construction: Toll Brothers Project
1901.22	50	CAMERON COURT	TOLLAND XI LP	1	0.21	Developed/Under Construction: Toll Brothers Project
1901.22	49	CAMERON COURT	TOLLAND XI LP	1	0.16	Developed/Under Construction: Toll Brothers Project
1901.22	40	DUNBERRY DRIVE	TOLLAND XI LP	1	0.16	Developed/Under Construction: Toll Brothers Project
1901.22	41	DUNBERRY DRIVE	TOLLAND XI LP	1	0.16	Developed/Under Construction: Toll Brothers Project
1901.22	44	18 DUNBERRY DRIVE	TOLLAND XI LP	1	0.18	Developed/Under Construction: Toll Brothers Project
1901.22	36	DUNBERRY DRIVE	TOLLAND XI LP	1	0.16	Developed/Under Construction: Toll Brothers Project
1901.22	45	CAMERON COURT	TOLLAND XI LP	1	0.17	Developed/Under Construction: Toll Brothers Project
1901.22	46	CAMERON COURT	TOLLAND XI LP	1	0.16	Developed/Under Construction: Toll Brothers Project
1901.22	47	CAMERON COURT	TOLLAND XI LP	1	0.23	Developed/Under Construction: Toll Brothers Project
1901.22	34	HAMPTONSHIRE WAY	TOLLAND XI LP	1	0.15	Developed/Under Construction: Toll Brothers Project
1901.22	35	HAMPTONSHIRE WAY	TOLLAND XI LP	1	0.19	Developed/Under Construction: Toll Brothers Project
1901.22	39	28 DUNBERRY DRIVE	TOLLAND XI LP	1	0.16	Developed/Under Construction: Toll Brothers Project
1901.22	38	DUNBERRY DRIVE	TOLLAND XI LP	1	0.16	Developed/Under Construction: Toll Brothers Project
1901.22	37	DUNBERRY DRIVE	TOLLAND XI LP	1	0.16	Developed/Under Construction: Toll Brothers Project
1901.22	35	DUNBERRY DRIVE	TOLLAND XI LP	1	0.23	Developed/Under Construction: Toll Brothers Project
1901.22	32	HAMPTONSHIRE WAY	TOLLAND XI LP	1	0.16	Developed/Under Construction: Toll Brothers Project
1901.22	31	HAMPTONSHIRE WAY	TOLLAND XI LP	1	0.18	Developed/Under Construction: Toll Brothers Project
1901.22	51	CAMERON COURT	TOLLAND XI LP	1	0.16	Developed/Under Construction: Toll Brothers Project
1901.22	43	DUNBERRY DRIVE	TOLLAND XI LP	1	0.15	Developed/Under Construction: Toll Brothers Project
1901.22	58	DUNBERRY DRIVE	TOLLAND XI LP	1	2.19	Developed/Under Construction: Toll Brothers Project
1901.22	54	DUNBERRY DRIVE	TOLLAND XI LP	1	0.18	Developed/Under Construction: Toll Brothers Project
1901.22	57	<Null>		1	0.57	Outside of Sewer Service Area
1901.22	50	<Null>		1	0.21	Outside of Sewer Service Area
1901.22	57	<Null>		1	0.57	Outside of Sewer Service Area
1901.22	49	<Null>		1	0.26	Outside of Sewer Service Area
1901.23	11	DUNBERRY DRIVE	TOLLAND XI LP	1	0.15	Developed/Under Construction: Toll Brothers Project
1901.23	12	DUNBERRY DRIVE	TOLLAND XI LP	1	0.15	Developed/Under Construction: Toll Brothers Project
1901.23	1	ARBORIDGE DRIVE	TOLLAND XI LP	1	0.17	Developed/Under Construction: Toll Brothers Project
1901.23	3	ARBORIDGE DRIVE	TOLLAND XI LP	1	0.14	Developed/Under Construction: Toll Brothers Project
1901.23	2	ARBORIDGE DRIVE	TOLLAND XI LP	1	0.17	Developed/Under Construction: Toll Brothers Project
1901.23	4	AWBERMIST WAY	TOLLAND XI LP	1	0.17	Developed/Under Construction: Toll Brothers Project
1901.23	5	DUNBERRY DRIVE	TOLLAND XI LP	1	0.18	Developed/Under Construction: Toll Brothers Project
1901.23	7	DUNBERRY DRIVE	TOLLAND XI LP	1	0.14	Developed/Under Construction: Toll Brothers Project
1901.23	8	DUNBERRY DRIVE	TOLLAND XI LP	1	0.15	Developed/Under Construction: Toll Brothers Project
1901.23	9	DUNBERRY DRIVE	TOLLAND XI LP	1	0.15	Developed/Under Construction: Toll Brothers Project
1901.23	10	DUNBERRY DRIVE	TOLLAND XI LP	1	0.15	Developed/Under Construction: Toll Brothers Project
1901.23	16	23 DUNBERRY DRIVE	TOLLAND XI LP	1	0.17	Developed/Under Construction: Toll Brothers Project
1901.23	27	45 DUNBERRY DRIVE	TOLLAND XI LP	1	0.18	Developed/Under Construction: Toll Brothers Project
1901.23	24	DUNBERRY DRIVE	TOLLAND XI LP	1	0.14	Developed/Under Construction: Toll Brothers Project
1901.23	13	39 DUNBERRY DRIVE	TOLLAND XI LP	1	0.18	Developed/Under Construction: Toll Brothers Project
1901.23	23	37 DUNBERRY DRIVE	TOLLAND XI LP	1	0.14	Developed/Under Construction: Toll Brothers Project
1901.23	19	DUNBERRY DRIVE	TOLLAND XI LP	1	0.17	Developed/Under Construction: Toll Brothers Project
1901.23	17	25 DUNBERRY DRIVE	TOLLAND XI LP	1	0.17	Developed/Under Construction: Toll Brothers Project
1901.23	26	41 DUNBERRY DRIVE	DELPRETE, ANTHONY & CATHERINE	1	0.14	Developed/Under Construction: Toll Brothers Project
1901.23	25	43 DUNBERRY DRIVE	LANZA-THIELMO, EVAMARIE	1	0.17	Developed/Under Construction: Toll Brothers Project
1901.23	18	DUNBERRY DRIVE	TOLLAND XI LP	1	0.14	Developed/Under Construction: Toll Brothers Project
1901.23	14	DUNBERRY DRIVE	TOLLAND XI LP	1	0.14	Developed/Under Construction: Toll Brothers Project



1901.23	15	21 DUNBERRY DRIVE	TOLL LAND XI LP	1	0.16 Developed/Under Construction: Toll Brothers Project
1901.23	22	35 DUNBERRY DRIVE	VENTRELLA, JOHN A & BARBARA A	1	0.14 Developed/Under Construction: Toll Brothers Project
1901.23	20	31 DUNBERRY DRIVE	TOLL LAND XI LP	1	0.17 Developed/Under Construction: Toll Brothers Project
1901.23	21	33 DUNBERRY DRIVE	TOLL LAND XI LP	1	0.16 Developed/Under Construction: Toll Brothers Project
1901.24	11	BRAEMORE COURT	TOLL LAND XI LP	1	0.17 Developed/Under Construction: Toll Brothers Project
1901.24	12	3 BRAEMORE COURT	TOLL LAND XI LP	1	0.21 Developed/Under Construction: Toll Brothers Project
1901.24	15	ARBORRIDGE DRIVE	TOLL LAND XI LP	1	0.23 Developed/Under Construction: Toll Brothers Project
1901.24	6	BRAEMORE COURT	TOLL LAND XI LP	1	0.16 Developed/Under Construction: Toll Brothers Project
1901.24	14	ARBORRIDGE DRIVE	TOLL LAND XI LP	1	0.16 Developed/Under Construction: Toll Brothers Project
1901.24	13	BRAEMORE COURT	TOLL LAND XI LP	1	0.19 Developed/Under Construction: Toll Brothers Project
1901.24	4	BRAEMORE COURT	TOLL LAND XI LP	1	0.19 Developed/Under Construction: Toll Brothers Project
1901.24	1	SEA BREEZE BLVD	TOLL LAND XI LP	1	0.46 Developed/Under Construction: Toll Brothers Project
1901.24	5	BRAEMORE COURT	TOLL LAND XI LP	1	0.19 Developed/Under Construction: Toll Brothers Project
1901.24	3	ARBORRIDGE DRIVE	TOLL LAND XI LP	1	0.16 Developed/Under Construction: Toll Brothers Project
1901.24	2	ARBORRIDGE DRIVE	TOLL LAND XI LP	1	0.23 Developed/Under Construction: Toll Brothers Project
1901.24	16	SEA BREEZE BLVD	TOLL LAND XI LP	1	1.01 Developed/Under Construction: Toll Brothers Project
1901.27	27	5 ARBORRIDGE DRIVE	MOLLIKA, JOHN T & LAURENCH/JUNE R	1	0.14 Developed/Under Construction: Toll Brothers Project
1901.27	30	SEA BREEZE BLVD	TOLL LAND XI LP	1	3.37 Developed/Under Construction: Toll Brothers Project
2101	1 <Null>	CEDAR AVENUE	JCP&L C/O FE SERVICE TAX DEPT	1	0.21 Outside of Sewer Service Area
2102	9 LOT 10	CEDAR AVENUE	JCP&L C/O FE SERVICE TAX DEPT	1	0.05 Outside of Sewer Service Area
2102	3 LOTS 4,5	CEDAR AVENUE	JCP&L C/O FE SERVICE TAX DEPT	1	0.04 Outside of Sewer Service Area
2103	18 LOT 19	GROVE STREET	JCP&L C/O FE SERVICE TAX DEPT	1	0.02 Outside of Sewer Service Area
2103	1 LOT 2	CEDAR AVE & PINE ST	JCP&L C/O FE SERVICE TAX DEPT	1	0.05 Outside of Sewer Service Area
2103	16 LOT 17	CEDAR AVE & GROVE ST	JCP&L C/O FE SERVICE TAX DEPT	1	0.02 Outside of Sewer Service Area
2103	22 LOTS 23,24,25	GROVE STREET	KOSTER,M & W C/O PNC BANK	1	0.03 Outside of Sewer Service Area
2104	3 LOTS 4,7,8	CEDAR AVENUE	JCP&L C/O FE SERVICE TAX DEPT	1	0.05 Outside of Sewer Service Area
2104	5 LOT 6	CEDAR AVENUE	JCP&L C/O FE SERVICE TAX DEPT	1	0.04 Outside of Sewer Service Area
2105	3 LOT 4	CEDAR AVENUE	ADUBATO, MICHAEL J	1	0.05 Outside of Sewer Service Area
2105	1 LOT 2	OAK STREET	SPEAR, E C/O JANESEK, ELEANOR	1	0.03 Outside of Sewer Service Area
2105	11 LOT 12	CEDAR AVENUE	MALKIEWICZ, JEAN D	1	0.05 Outside of Sewer Service Area
2106	20 LOTS 21,22	CEDAR AVENUE	CLEMENS, DOROTHY	1	0.05 Outside of Sewer Service Area
2106	7 LOTS 8,9,10,11,12	CEDAR AVENUE	N J CONSERVATION FOUNDATION	1	0.05 Outside of Sewer Service Area
2106	1 LOTS 2,3,4	FORREST & CEDAR AVE	ADUBATO, MICHAEL J & MICHELINA	1	0.02 Outside of Sewer Service Area
2106	5 LOT 6	CEDAR AVENUE	CARTER, ETHEL L	1	0.05 Outside of Sewer Service Area
2106	17 LOTS 18,19	CEDAR AVENUE	CLEMENS, RUSSELL & DOROTHY	1	0.05 Outside of Sewer Service Area
2107	25 LOTS 26,27,28,29	CEDAR AVE & HICKORY	ORLICK,JOHN W SR & G A C/O ORLICK,J	1	0.04 Outside of Sewer Service Area
2107	21 LOT 22	CEDAR AVENUE	WILSON, A A & MARIE C/O FINDEISEN,S	1	0.05 Outside of Sewer Service Area
2107	23 LOT 24	CEDAR STREET	KABBASH, C C/O KABBASH, R H	1	0.05 Outside of Sewer Service Area
2108	22 LOT 23	CEDAR AVE & CHESTNUT	WILSON, MAURICE C & LOUISE	1	0.04 Outside of Sewer Service Area
2108	13 LOT 14	CEDAR AVENUE	NJ CONSERVATION FOUNDATION	1	0.05 Outside of Sewer Service Area
2108	11 LOT 12	CEDAR AVENUE	WEST, EDNA M EST C/O WILLIAM R WEST	1	0.05 Outside of Sewer Service Area
2109	1 LOTS 2-12 INCL	CEDAR AVE, CHESTNUT	N J CONSERVATION FOUNDATION	1	0.05 Outside of Sewer Service Area
2110	11 LOTS 12,13,14	CEDAR AVENUE	ALERCIO, NORMA	1	0.05 Outside of Sewer Service Area
2110	1 LOTS 2-8 INCL	CEDAR AVE & ELM ST	ORLICK,JOHN W SR & G A C/O ORLICK,J	1	0.05 Outside of Sewer Service Area
2110	15 LOTS 16,17,18,19	CEDAR AVENUE	ANDRIOLA, ANTHONY & JO ANN	1	0.05 Outside of Sewer Service Area
2112	15 LOT 16	ELM STREET	FAYER, THOS & LULLIAN C/O FAYER,JAY	1	0.03 Outside of Sewer Service Area
2112	18 LOTS 19-23 INCL	CEDAR AVE & ELM ST	ANDRIOLA, ANTHONY & JO ANN	1	0.01 Outside of Sewer Service Area
2112	3 LOTS 4,5,6,7	ELM STREET	HUGHES, MARGARET & DIERCKS, G W & R	1	0.04 Outside of Sewer Service Area
2112	13 LOT 14	ELM STREET	BADA, FRANK & MARY	1	0.04 Outside of Sewer Service Area
2113	1 LOTS 2-10 INCL	CHESTNUT ST ETC	SAMARA, MICHELYN A	1	0.05 Outside of Sewer Service Area
2114	3 LOT 4	CHESTNUT STREET	NELSON, ALFRED M	1	0.05 Outside of Sewer Service Area
2114	53 <Null>	ELM STREET	PROBST ENTERPRISES INC	1	0.05 Outside of Sewer Service Area
2114	47 LOT 48	ELM STREET	LE FEVRE, LISA A ET ALS	1	0.05 Outside of Sewer Service Area
2114	22 LOTS 23,24	CEDAR AVE & CHESTNUT	MORAN, WILLIAM	1	0.01 Outside of Sewer Service Area
2114	11 LOT 12	CHESTNUT STREET	DENNING, J C/O DE BARBIERIS	1	0.05 Outside of Sewer Service Area
2114	37 LOT 38	ELM STREET	N J CONSERVATION FOUNDATION	1	0.05 Outside of Sewer Service Area
2114	1 LOT 2	CHESTNUT ST & BAYVIEW	VETRI, G C/O MICHAEL VETRI	1	0.05 Outside of Sewer Service Area
2114	9 LOT 10	CHESTNUT STREET	BROVERO, EMILY R & WILLIAM E	1	0.05 Outside of Sewer Service Area
2114	13 LOT 14	CHESTNUT STREET	CARR, HARVEY C & PHILOMENA	1	0.05 Outside of Sewer Service Area
2114	19 LOTS 20,21	CHESTNUT STREET	PASHKO,W/M&M C/O PASHKO,MARIE-CLAUDE	1	0.04 Outside of Sewer Service Area
2115	15 LOT 16	CEDAR AVENUE	FIERRO, ROBERT A & ARTHUR M	1	0.05 Outside of Sewer Service Area
2115	17 LOT 18	CEDAR AVENUE	D'AGOSTINO, ANNA C/O ELIZABETH HAPP	1	0.04 Outside of Sewer Service Area
2115	28 LOTS 29,30,31	MOUNTAIN AVENUE	LEGG, BARRY D	1	0.04 Outside of Sewer Service Area
2115	13 LOT 14	CEDAR AVENUE	MARION, EST CORNELIUS C/O JA MARION	1	0.03 Outside of Sewer Service Area
2115	20 LOTS 21,22	CEDAR AVENUE	N J CONSERVATION FOUNDATION	1	0.04 Outside of Sewer Service Area
2115	9 LOTS 10,11,12	HICKORY ST & CEDAR AVE	NEW JERSEY CONSERVATION FOUNDATION	1	0.05 Outside of Sewer Service Area
2116	27 LOTS 28-38 INCL	CHESTNUT ST & BALSAM	SCHMIDT, PATRICIA A & WILLIAM	1	0.05 Outside of Sewer Service Area
2116	25 LOT 26	CHESTNUT STREET	WAKEFIELD,MRS PALMER C/O WAKEFIELD,D	1	0.05 Outside of Sewer Service Area
2116	1 LOTS 2-14 INCL	HICKORY ST ETC	SMITH, EST, WARREN C/O BENJ THORPE	1	0.05 Outside of Sewer Service Area
2117	9 LOT 10	HICKORY ST & BALSAM	ALLEN, ANNA C/O S GARFIELD	1	0.05 Outside of Sewer Service Area
2117	35 LOT 36	BAYVIEW AVENUE	HAGEMAN, GEORGE & GLORIA	1	0.05 Outside of Sewer Service Area
2117	23 LOT 24	CHESTNUT STREET	PLAATSMAN, R C/O FABER, MRS D	1	0.05 Outside of Sewer Service Area
2117	1 LOTS 2,39,40	BAYVIEW AVE & HICKOF	PROBST ENTERPRISES INC	1	0.05 Outside of Sewer Service Area
2117	21 LOT 22	CHESTNUT ST & BALSAM	N J CONSERVATION FOUNDATION	1	0.05 Outside of Sewer Service Area
2118	19 LOT 20	CHESTNUT STREET	NJ CONSERVATION FOUNDATION	1	0.05 Outside of Sewer Service Area
2118	14 LOT 15	BAYVIEW AVENUE	NORTH, WALLACE M	1	0.05 Outside of Sewer Service Area
2118	5 LOTS 6-12 INCL	HICKORY ST & BAYVIEW	ALLEN, ANNA C/O S GARFIELD	1	0.05 Outside of Sewer Service Area
2119	12 LOTS 13,14	BAYVIEW AVENUE	ALLEN, ARTHUR H JR	1	0.05 Outside of Sewer Service Area
2119	1 LOTS 2-5 INCL	POPLAR STREET - ETC	LIPSKY,H & ORLICK,J W SR C/O ORLICK	1	0.05 Outside of Sewer Service Area
2120	42 LOT 43	BAYVIEW AVENUE	DONADIO, TERI S	1	0.04 Outside of Sewer Service Area
2120	16 LOT 17	BALSAM AVENUE	FERRAND, JOHN C/O MRS CORTESE	1	0.05 Outside of Sewer Service Area
2120	3 LOT 4	POPLAR STREET	MICKE, KAREN	1	0.05 Outside of Sewer Service Area
2120	7 LOTS 8,9,10	POPLAR STREET	MICKE, KAREN	1	0.05 Outside of Sewer Service Area
2120	44 LOTS 45,46,47	BAYVIEW AVENUE	ABRASH, S EST ABRAH,B EXEC C/O LESH	1	0.05 Outside of Sewer Service Area
2121	34 LOTS 35,36,37,38	HICKORY STREET - ETC	ADUBATO, MICHAEL J & MICHELINA	1	0.05 Outside of Sewer Service Area
2121	47 LOTS 48,49,50	BALSAM AVENUE	CLARKSON, MARGARET O	1	0.05 Outside of Sewer Service Area
2121	21 LOT 22	MOUNTAIN AVENUE	DANIELS, BRUNO & JOHANNA	1	0.05 Outside of Sewer Service Area
2121	43 LOTS 44,45,46	BALSAM AVENUE	TEICHMANN, PETER	1	0.05 Outside of Sewer Service Area
2121	30 LOT 31	HICKORY STREET	BARNIFKIS, EDWARD A & ELLEN, L	1	0.05 Outside of Sewer Service Area
2121	19 LOT 20	MOUNTAIN AVENUE	OHLMEYER, ET AL C/O O'NEILL	1	0.05 Outside of Sewer Service Area
2122	28 LOT 29	HICKORY STREET	FISCHER, DOUGLAS EDWARD SR	1	0.05 Outside of Sewer Service Area
2122	7 LOT 8	POPLAR STREET	BEAVON, MARJORIE J	1	0.05 Outside of Sewer Service Area
2122	36 LOT 37	MOUNTAIN AVENUE	NEW JERSEY CONSERVATION FOUNDATION	1	0.05 Outside of Sewer Service Area
2122	5 LOT 6	POPLAR STREET	BEEBE, DOLORES R	1	0.05 Outside of Sewer Service Area
2122	24 LOT 25	EVERGREEN AVENUE	FISCHER, DOUGLAS EDWARD SR	1	0.05 Outside of Sewer Service Area
2122	22 LOT 23	EVERGREEN AVENUE	BEEBE, DOLORES R	1	0.05 Outside of Sewer Service Area
2122	13 LOT 14	EVERGREEN AVENUE	LANDOLFI, JOSEPH	1	0.05 Outside of Sewer Service Area
2123	26 LOTS 27,28,29	CEDAR AVENUE	TEICHMANN, PETER	1	0.05 Outside of Sewer Service Area



2123	38 LOTS 39,40,41	EVERGREEN AVENUE	MOSCA, ROBYN M & ROXANNE R	1	0.04	Outside of Sewer Service Area
2123	1	2 POPLAR STREET	N J CONSERVATION FOUNDATION	1	0.05	Outside of Sewer Service Area
2123	3	4 POPLAR STREET	N J CONSERVATION FOUNDATION	1	0.05	Outside of Sewer Service Area
2123	30 LOTS 31,32,33	HICKORY STREET	DEL CORSO, S JR & CERULLO, M ET ALS	1	0.04	Outside of Sewer Service Area
2124	36 LOT 37	BARNEGAT AVENUE	ELLING, ROBERT G & CONCETTA	1	0.04	Outside of Sewer Service Area
2124	1 LOTS 2,3	FORREST STREET	ALONSO, JILL A	1	0.06	Outside of Sewer Service Area
2124	11 LOTS 12,13	CEDAR AVENUE	MILCHANOSKI, JEAN	1	0.06	Outside of Sewer Service Area
2124	28 LOTS 29,30	POPLAR STREET	TULLY, JOYCE & LUTY, JEANETTE ETALS	1	0.04	Outside of Sewer Service Area
2124	33 LOT 34	POPLAR STREET	NEW JERSEY CONSERVATION FOUNDATION	1	0.05	Outside of Sewer Service Area
2124	26 LOT 27	POPLAR STREET	ORAMUS, STEPHEN J & MARSHAJ	1	0.04	Outside of Sewer Service Area
2125	6 LOT 7	OAK STREET	GRABER, CHARLES H JR & PATRICIA	1	0.05	Outside of Sewer Service Area
2125	18 LOTS 19,20	CEDAR AVENUE	YOSCO, JOSEPH F & LOUISE B	1	0.01	Outside of Sewer Service Area
2125	21 LOT 22	CEDAR AVENUE	YOSCO, CHARLES & CONCETTA	1	0.05	Outside of Sewer Service Area
2125	11 LOT 12	OAK STREET	WALSH, JOHN M & VYDRO, BARBARA	1	0.05	Outside of Sewer Service Area
2125	13 LOT 14	OAK STREET	GEWAIN, RICHARD G C/O GEWAIN, KEITH	1	0.05	Outside of Sewer Service Area
2126	32 LOTS 33,34	EVERGREEN AVENUE	N J CONSERVATION FOUNDATION	1	0.04	Outside of Sewer Service Area
2126	24 LOTS 25,26	BARNEGAT AVENUE	N J CONSERVATION FOUNDATION	1	0.05	Outside of Sewer Service Area
2127	23 LOT 24	POPLAR STREET	MARMO, CHARLES	1	0.05	Outside of Sewer Service Area
2127	21 LOT 22	EVERGREEN AVENUE	N J CONSERVATION FOUNDATION	1	0.04	Outside of Sewer Service Area
2127	17 LOT 18	EVERGREEN AVENUE	N J CONSERVATION FOUNDATION	1	0.05	Outside of Sewer Service Area
2128	17 LOT 18	MOUNTAIN AVENUE	N J CONSERVATION FOUNDATION	1	0.04	Outside of Sewer Service Area
2128	31 LOT 32	BALSAM AVENUE	MOORE, JOHN	1	0.05	Outside of Sewer Service Area
2129	8 LOT 9	BALSAM AVENUE	CAMPBELL, EUGENE E & B J & R N	1	0.04	Outside of Sewer Service Area
2129	4 LOTS 5,6,7	OAK STREET	N J CONSERVATION FOUNDATION	1	0.05	Outside of Sewer Service Area
2129	16 LOTS 17,18,19,20,21	POPLAR STREET	MANCINI, KARENLEE ANN	1	0.05	Outside of Sewer Service Area
2130	10 LOTS 11,12,13,14	POPLAR STREET	KORN, FRANCES M C/O CAULFIELD, P J	1	0.05	Outside of Sewer Service Area
2132	1 LOTS 2, 3	GROVE STREET	N J CONSERVATION FOUNDATION	1	0.04	Outside of Sewer Service Area
2132	6 LOTS 7,8,9	GROVE STREET	N J CONSERVATION FOUNDATION	1	0.04	Outside of Sewer Service Area
2132	21 LOTS 22-30,33-36	OAK STREET	UNKNOWN	1	0.05	Outside of Sewer Service Area
2133	5 LOT 6	MOUNTAIN AVENUE	CORICA, LORA B	1	0.05	Outside of Sewer Service Area
2133	18 LOT 19	ELM ST & EVERGREEN	FOGLER, AUGUST P III	1	0.06	Outside of Sewer Service Area
2133	10 LOT 11	EVERGREEN AVENUE	GLATTER, ANN C/O NUSBAUM, JILL G	1	0.05	Outside of Sewer Service Area
2133	20 LOT 21	EVERGREEN AVENUE	FOGLER, AUGUST P III	1	0.05	Outside of Sewer Service Area
2134	13 LOT 14	OAK STREET	N J CONSERVATION FOUNDATION	1	0.04	Outside of Sewer Service Area
2134	19 LOT 20	OAK STREET	WILSON, JOANNE K	1	0.05	Outside of Sewer Service Area
2135	49 LOT 50	OAK STREET	DONOHUE, MIKE C/O PATRICK DONOHUE	1	0.05	Outside of Sewer Service Area
2135	8 LOT 9	GROVE ST (OFF OF)	COLLINS, JOHN F & FRANCES E	1	0.03	Outside of Sewer Service Area
2135	2 <Null>	BARNEGAT AVENUE	KREIG, AGNES C/O ALFELD, AGNES	1	0.04	Outside of Sewer Service Area
2135	14 LOT 15	GROVE STREET	GIZZI, ANTHONY L & DOROTHY	1	0.05	Outside of Sewer Service Area
2136	18 LOTS 19,20,21	CEDAR AVENUE	LISKA, MICHAEL R C/O LISKA, MARY E	1	0.04	Outside of Sewer Service Area
2136	14 LOTS 15,16,17	CEDAR AVENUE	JCP&L C/O FE SERVICE TAX DEPT	1	0.05	Outside of Sewer Service Area
2136	9 LOT 10	BROOK AVENUE	BRADY, ANNA J	1	0.05	Outside of Sewer Service Area
2137	13 LOTS 14,15,16	BROOK AVE & GROVE S'	VALENTINO, PETER J	1	0.05	Outside of Sewer Service Area
2137	1 LOT 2	BARNEGAT AVENUE	N J CONSERVATION FOUNDATION	1	0.04	Outside of Sewer Service Area
2138	63 LOT 64	GROVE STREET	KAEL, WALTER & HILDA	1	0.05	Outside of Sewer Service Area
2138	15 LOT 16	PINE STREET	RANDOLPH, FLORENCE	1	0.05	Outside of Sewer Service Area
2138	59 LOT 60	GROVE STREET	KIPP, W ADRIANCE & RUTH H JR	1	0.05	Outside of Sewer Service Area
2138	51 LOT 52	GROVE STREET	RUBINO, THERESA & THEODORE	1	0.05	Outside of Sewer Service Area
2138	41 LOT 42	GROVE STREET	GALLAGHER, ANDREW ESTC/OMRS MACKIE	1	0.05	Outside of Sewer Service Area
2139	41 LOT 42	PINE STREET	RUSSELL, RANDY R	1	0.04	Outside of Sewer Service Area
2139	45 LOT 46	PINE STREET	NEW JERSEY CONSERVATION FOUNDATION	1	0.05	Outside of Sewer Service Area
2139	47 LOT 48	PINE STREET	N J CONSERVATION FOUNDATION	1	0.05	Outside of Sewer Service Area
2139	55 LOTS 56,57	PINE STREET	N J CONSERVATION FOUNDATION	1	0.05	Outside of Sewer Service Area
2139	53 LOT 54	PINE STREET	ESCONDON, PEDRO J & PAUL X	1	0.05	Outside of Sewer Service Area
2140	31 LOT 32	CEDAR AVENUE	JCP&L C/O FE SERVICE TAX DEPT	1	0.05	Outside of Sewer Service Area
2140	44 LOT 45	STATE STREET	N J CONSERVATION FOUNDATION	1	0.05	Outside of Sewer Service Area
2140	29 LOT 30	CEDAR AVENUE	CLARK, ESTELLE L	1	0.05	Outside of Sewer Service Area
2140	34 LOT 35	CEDAR AVE & STATE ST	HANNON, MRS A C/O JAMES HANNON	1	0.04	Outside of Sewer Service Area
2141	36 LOT 37	OCEAN STREET	JCP&L C/O FE SERVICE TAX DEPT	1	0.04	Outside of Sewer Service Area
2141	28 LOTS 29,30,31	CEDAR AVENUE	CURRY, ETHEL C/O EDWARD CURRY	1	0.05	Outside of Sewer Service Area
2141	22 LOT 23	STATE STREET	JCP&L C/O FE SERVICE TAX DEPT	1	0.05	Outside of Sewer Service Area
2141	42 LOT 43	OCEAN STREET	JCP&L C/O FE SERVICE TAX DEPT	1	0.05	Outside of Sewer Service Area
2141	44 LOT 45	OCEAN STREET	N J CONSERVATION FOUNDATION	1	0.05	Outside of Sewer Service Area
2141	40 LOT 41	OCEAN STREET	JCP&L C/O FE SERVICE TAX DEPT	1	0.05	Outside of Sewer Service Area
2141	26 LOT 27	CEDAR AVE & STATE ST	JCP&L C/O FE SERVICE TAX DEPT	1	0.05	Outside of Sewer Service Area
2141	32 LOT 33	CEDAR AVENUE	JCP&L C/O FE SERVICE TAX DEPT	1	0.05	Outside of Sewer Service Area
2141	24 LOT 25	STATE STREET	HARDELL, JOHN C	1	0.04	Outside of Sewer Service Area
2142	25 LOT 26	BARNEGAT AVE & STATI	BERESFORD, EDWARD & DONNA	1	0.04	Outside of Sewer Service Area
2142	39 LOT 40	STATE STREET	GEARON, MRS PHYLLIS DAVIE	1	0.05	Outside of Sewer Service Area
2142	31 LOT 32	STATE STREET	NEW JERSEY CONSERVATION FOUNDATION	1	0.05	Outside of Sewer Service Area
2142	29 LOT 30	STATE STREET	N J CONSERVATION FOUNDATION	1	0.05	Outside of Sewer Service Area
2142	3 LOTS 4,5,6,7	OCEAN STREET	LA CONTE, S ET ALS C/O L LA CONTE	1	0.05	Outside of Sewer Service Area
2142	37 LOT 38	STATE STREET	ZEPPIERI, JOSEPH C/O CASSELLA, A M	1	0.05	Outside of Sewer Service Area
2143	16 LOTS 17,18,19,20	BAVVIEW AVENUE	NEW JERSEY CONSERVATION FOUNDATION	1	0.05	Outside of Sewer Service Area
2146	1 LOT 2	BARNEGAT AVE & FAIRV	SCHLICHER, WILLIAM	1	0.06	Outside of Sewer Service Area
2146	36 LOT 37	FAIRVIEW STREET	JCP&L C/O FE SERVICE TAX DEPT	1	0.04	Outside of Sewer Service Area
2146	28 <Null>	FAIRVIEW STREET	JCP&L C/O FE SERVICE TAX DEPT	1	0.27	Outside of Sewer Service Area
2146	20 LOT 21	OCEAN STREET	N J CONSERVATION FOUNDATION	1	0.05	Outside of Sewer Service Area
2147	26 <Null>	CLEARVIEW STREET	JCP&L C/O FE SERVICE TAX DEPT	1	0.11	Outside of Sewer Service Area
2147	1 <Null>	SIAM PLAGE	JCP&L C/O FE SERVICE TAX DEPT	1	0.05	Outside of Sewer Service Area
2149	7 LOTS 8,9,10	CLIFF AVENUE	JCP&L C/O FE SERVICE TAX DEPT	1	0.05	Outside of Sewer Service Area
2149.01	1 <Null>	CLEARVIEW ST & CLIFF	JCP&L C/O FE SERVICE TAX DEPT	1	0.15	Outside of Sewer Service Area
2151	30 LOTS 31 THRU 38	BIGELOW STREET	LIPTON, DAVID F	1	0.06	Outside of Sewer Service Area
2151	1 LOTS 2,3,4,5,6	BERGEN STREET	PAGANO, ANDREW	1	0.05	Outside of Sewer Service Area
2152	31 LOTS 32,33,34,35,36	BIGELOW STREET	VOLPICELLA, JEAN	1	0.05	Outside of Sewer Service Area
2152	25 LOT 26	BIGELOW STREET	JUKOSKY, MRS A C/O MAGARACI	1	0.04	Outside of Sewer Service Area
2152	9 LOT 10	BERGEN STREET	HARTH, JENNIE C/O MARIE J ARNOLD	1	0.05	Outside of Sewer Service Area
2153	33 LOTS 34,35,36	BIGELOW STREET	MATULLO, RONALD	1	0.05	Outside of Sewer Service Area
2153	41 LOT 42	ATHENIA AVE & BIGELO	COEN, FRANCES	1	0.04	Outside of Sewer Service Area
2153	4 LOT 5	BERGEN STREET	SNAVELY, LUCILE D C/O C SNAVELY	1	0.05	Outside of Sewer Service Area
2153	20 LOT 21	LODI AVENUE	SLAATTE, PAUL ANDREW & MARK EDWIN	1	0.04	Outside of Sewer Service Area
2153	23 <Null>	LODI AVENUE	SENSENIG, DOUGLAS W	1	0.04	Outside of Sewer Service Area
2153	27 LOT 28	BIGELOW STREET	MOUNTFORD, WM F C/O MOUNTFORD, R	1	0.05	Outside of Sewer Service Area
2153	31 LOT 32	BIGELOW STREET	SCHOENAU, THEODORE JOHN JR	1	0.05	Outside of Sewer Service Area
2153	16 LOT 17	LODI AVE & BERGEN ST	KEEGAN, WILLIAM J	1	0.04	Outside of Sewer Service Area
2153	37 LOTS 38,39,40	BIGELOW STREET	VOLPICELLA, JEAN	1	0.04	Outside of Sewer Service Area
2154	2 LOTS 3,4,5	RIVER DRIVE & ATHENIA	MARK PROPERTIES LLC	1	0.10	Outside of Sewer Service Area
2154	6 LOT 7	RIVER DRIVE	SAMSON, GEORGE W & JANICE	1	0.05	Outside of Sewer Service Area



2154	12 <Null>	RIVER DRIVE & BERGEN	IADIPAOLI, MARIE V	1	0.14	Outside of Sewer Service Area
2155	1,2,3,4,5	RIVER DRIVE ETC	AUTH, GEORGE R & SUSAN H	1	0.11	Outside of Sewer Service Area
2156	6 LOT 7	BEACH STREET	HARRIS, SAMUEL	1	0.04	Outside of Sewer Service Area
2156	8 LOTS 9,10,11	BEACH STREET	DUNTON, MARLENE E	1	0.05	Outside of Sewer Service Area
2156	39 LOT 40	BERGEN STREET	IADIPAOLI, MARIE V	1	0.04	Outside of Sewer Service Area
2156	24 LOT 25	ATHENIA AVE & BERGEN	BOPP, JOHN, JR & HENRY J	1	0.04	Outside of Sewer Service Area
2156	18 LOT 19	ATHENIA AVENUE	HAMMER, MRS RUTH	1	0.04	Outside of Sewer Service Area
2156	26 LOTS 27,28,29,30	BERGEN STREET	COONEY, DELORES	1	0.05	Outside of Sewer Service Area
2156	12 LOT 13	BEACH STREET	HARRIS, GEORGE	1	0.04	Outside of Sewer Service Area
2156	31 LOT 32	BERGEN STREET	SCHMIDT, JOHN F	1	0.05	Outside of Sewer Service Area
2156	41 LOTS 43,44,45	WELLINGTON AVE - ETC	DOUCETTE, NANCY B	1	0.04	Outside of Sewer Service Area
2157	37 LOT 38	BERGEN STREET	HODUM, MARIE	1	0.04	Outside of Sewer Service Area
2157	4 LOT 5	BEACH STREET	SCHWARZ, PATRICIA	1	0.05	Outside of Sewer Service Area
2157	49 LOT 50	ATHENIA AVE & BEACH	CARLSTROM, CALVIN E JR	1	0.05	Outside of Sewer Service Area
2157	39 LOT 40	BERGEN ST	HODUM, MARIE L	1	0.04	Outside of Sewer Service Area
2157	1 <Null>	BEACH STREET	KROLL, FLORENCE PYOTT	1	0.04	Outside of Sewer Service Area
2157	2 LOT 3	BEACH STREET	SCHORNER, MRS LOUIS R C/O GROTE, J	1	0.04	Outside of Sewer Service Area
2158	11 LOT 12	BEACH STREET	SIEBENTRITT, ROBERT	1	0.05	Outside of Sewer Service Area
2158	3 LOTS 4 THRU 8	BEACH STREET	BOWMAN, RONALD & GAIL	1	0.05	Outside of Sewer Service Area
2158	19 LOTS 20,21,22	RIVER PARK DRIVE	HOFFMAN, MRS ANDREW C/O CORRAO F	1	0.05	Outside of Sewer Service Area
2158	27 LOTS 28 THRU 36	BERGEN STREET	JESSOP, RUSSELL	1	0.05	Outside of Sewer Service Area
2159	37 LOT 38	BERGEN ST	BEVENSEE, JENNIFER M	1	0.04	Outside of Sewer Service Area
2159	35 LOT 36	BERGEN STREET	BEVENSEE, JENNIFER M	1	0.05	Outside of Sewer Service Area
2159	1 LOTS 2,3,4	BEACH STREET	BECK, REGINA E	1	0.05	Outside of Sewer Service Area
2159	7 LOT 8	BEACH STREET	TRINDELL, MRS R C/O V TRINDELL	1	0.05	Outside of Sewer Service Area
2159	5 LOT 6	BEACH STREET	CLARK, PATRICIA A	1	0.05	Outside of Sewer Service Area
2160	43 LOT 44	RIVER PARK DRIVE	SEARLES, JOHN C C/O FARMER,STEPHEN	1	0.05	Outside of Sewer Service Area
2160	45 LOT 46	RIVER PARK DRIVE	DEWITT, CLINTON G	1	0.05	Outside of Sewer Service Area
2161	9 LOTS 10,11,12	BIRCH STREET	MAXWELL, REGINA	1	0.05	Outside of Sewer Service Area
2161	17 LOT 18	RIVER PARK DRIVE	YATES, MARIAN E	1	0.05	Outside of Sewer Service Area
2161	45 LOT 46	LODI AVENUE	LEONARD, JOSEPH J & JOYCE	1	0.05	Outside of Sewer Service Area
2161	5 LOT 6	BIRCH STREET	SCHERER, FRANK J	1	0.05	Outside of Sewer Service Area
2161	25 LOT 26	BEACH STREET	MC KOWNE, JAMES	1	0.04	Outside of Sewer Service Area
2161	1 LOTS 2,3,4	BIRCH STREET	SCHUBIGER, WILLIAM K	1	0.05	Outside of Sewer Service Area
2162	30 LOTS 31,32	BEACH STREET	SPECHT, DENISE	1	0.04	Outside of Sewer Service Area
2162	26 LOTS 27,28,29	BEACH STREET	MORGAN, DENNIS & CARLA	1	0.05	Outside of Sewer Service Area
2162	21 LOT 22	LODI AVENUE	N J CONSERVATION FOUNDATION	1	0.04	Outside of Sewer Service Area
2163	1 LOTS 2,3,4	BIRCH STREET	VOLPICELLA, JEAN	1	0.04	Outside of Sewer Service Area
2163	41 LOT 42	WELLINGTON AVENUE	BUCKLAD, MARIE E	1	0.04	Outside of Sewer Service Area
2163	22 LOT 23	ATHENIA AVENUE	RELLA, MRS MICHAEL C/O RELLA, M	1	0.05	Outside of Sewer Service Area
2163	5 LOT 6	BIRCH STREET	CHURCH, WINIFRED	1	0.05	Outside of Sewer Service Area
2163	39 LOT 40	BEACH STREET	BUCKLAD, MARIE E	1	0.04	Outside of Sewer Service Area
2163	7 LOT 8	BIRCH STREET	MORRIS, AGNES C/O WINIFRED CHURCH	1	0.04	Outside of Sewer Service Area
2164	18 LOT 19	WELLINGTON AVENUE	DAY, DANIEL W	1	0.04	Outside of Sewer Service Area
2164	31 LOT 32	BEACH STREET	FARREN, ANGELA	1	0.05	Outside of Sewer Service Area
2164	7 LOTS 8 THRU 15	BIRCH STREET	N J CONSERVATION FOUNDATION	1	0.04	Outside of Sewer Service Area
2164	1 LOT 2	BIRCH STREET	ROEDLER, RUTH C	1	0.04	Outside of Sewer Service Area
2164	38 LOTS 39,40,41	RIDGEFIELD AVENUE	MINNA KARL, LLC	1	0.05	Outside of Sewer Service Area
2166	19 LOTS 20,21,22,23	RIVER DRIVE	E & A HOLDING CO C/O BUTLER,C E III	1	0.05	Outside of Sewer Service Area
2166	24 LOTS 25,26	RIVER DRIVE	HODUM, MARIE L	1	0.05	Outside of Sewer Service Area
2167	47 LOT 48	RIDGEFIELD AVENUE	SACKMEISTER, M C/O SACKMEISTER, G	1	0.05	Outside of Sewer Service Area
2167	35 LOT 36	BIRCH STREET	YANNUZZI, NICHOLAS	1	0.04	Outside of Sewer Service Area
2168	45 LOT 46	WELLINGTON AVENUE	BOSCHEN, JOHN ARTHUR	1	0.05	Outside of Sewer Service Area
2168	8 LOT 9,10,11	CHURCH STREET	HOFFMAN,JOHN I C/O HOFFMAN,EILEEN B	1	0.05	Outside of Sewer Service Area
2168	1 LOT 2-4	CHURCH STREET	SZEKELY, JAMES	1	0.04	Outside of Sewer Service Area
2168	43 LOT 44	WELLINGTON AVENUE	SUTTER, ARTHUR	1	0.05	Outside of Sewer Service Area
2169	22 LOT 23	LODI AVENUE	BANGERT, PAULINE E C/O KURNER, V B	1	0.05	Outside of Sewer Service Area
2169	41 LOT 42	ATHENIA AVENUE	KRYSTAPOONIS,MAUDE C/O NYMAN, HELEN	1	0.04	Outside of Sewer Service Area
2169	32 LOT 33	BIRCH STREET	DUNNE, WILLIAM H	1	0.05	Outside of Sewer Service Area
2170	27 LOT 28	BIRCH STREET	ALBANESE, C & C C/O BASILONE	1	0.05	Outside of Sewer Service Area
2170	39 LOT 40 THRU 45	LODI AVENUE	HILLIKER, CRAIG	1	0.05	Outside of Sewer Service Area
2171	3 LOT 4	CHURCH STREET	RINALDI, LORRAINE	1	0.05	Outside of Sewer Service Area
2171	41 LOT 42	RIVER PARK DRIVE	BRAVSTEIN, CARL	1	0.05	Outside of Sewer Service Area
2171	39 LOT 40	RIVER PARK DRIVE	HOFFMAN, JOHN S C/O KIRBY, MARY	1	0.05	Outside of Sewer Service Area
2171	7 LOT 8	CHURCH STREET	NEW JERSEY CONSERVATION FOUNDATION	1	0.05	Outside of Sewer Service Area
2171	32 LOT 33	BIRCH STREET	NEW JERSEY CONSERVATION FOUNDATION	1	0.05	Outside of Sewer Service Area
2172	31 LOT 32	CHURCH STREET	CLOSE, CECILIA LEONICE	1	0.04	Outside of Sewer Service Area
2172	44 LOT 45	RIVER PARK DRIVE	WUNDERLICK,GEORGE C/O BEACCCIO, D	1	0.04	Outside of Sewer Service Area
2173	12 LOT 13	DEVON STREET	JANNELLI, JERRY MICHAEL	1	0.05	Outside of Sewer Service Area
2173	25 LOT 26-28	CHURCH STREET	COULOUMBIS, BEVERLY	1	0.04	Outside of Sewer Service Area
2174	37 LOT 38-40 INC	CHURCH STREET	KARASKA, JOHN & MARLENE	1	0.04	Outside of Sewer Service Area
2174	47 LOT 48-50	ATHENIA AVENUE	RICHTER, GEORGE & CHRISTINE ET ALS	1	0.05	Outside of Sewer Service Area
2174	7 LOT 8	DEVON STREET	BUDROW,JOSEPH ETAL C/O BUDROW,JAMES	1	0.04	Outside of Sewer Service Area
2174	33 LOT 34	CHURCH STREET	LASKA, EDNA	1	0.05	Outside of Sewer Service Area
2174	3 LOT 4	DEVON STREET	BROMBORSKY, O C/O BROMBORSKY,RALPH	1	0.05	Outside of Sewer Service Area
2174	26 LOT 27	CHURCH STREET	HOLLENBECK, ROBERT P	1	0.05	Outside of Sewer Service Area
2174	35 LOT 36	CHURCH STREET	LASKA, EDNA	1	0.04	Outside of Sewer Service Area
2175	3 LOT 4	DEVON STREET	KENNA, MARGARET M C/O MCKENNA,JOHN	1	0.05	Outside of Sewer Service Area
2175	26 LOT 27	CHURCH STREET	COULOUMBIS, BEVERLY	1	0.05	Outside of Sewer Service Area
2175	7 LOT 8-10 INCL	DEVON STREET	KARASKA, JOHN & MARLENE	1	0.04	Outside of Sewer Service Area
2175	20 LOT 21	ATHENIA AVENUE	BUTERA, JESSE S	1	0.04	Outside of Sewer Service Area
2175	33 LOT 34	CHURCH STREET	JONES, R C/O IRVINE, MRS LEE L	1	0.05	Outside of Sewer Service Area
2175	1 LOT 2	DEVON STREET	MCKENNA,MARGARET I C/O MCKENNA,JOHN	1	0.04	Outside of Sewer Service Area
2176	43 LOT 44,45,46	RIDGEFIELD AVENUE	COLLINS C/O BRUCE COLLINS	1	0.05	Outside of Sewer Service Area
2176	49 LOT 50	RIDGEFIELD AVENUE	BEUCLER, WILLIAM G II	1	0.05	Outside of Sewer Service Area
2176	22 LOT 23-25	WELLINGTON AVENUE	HODUM, MARIE L	1	0.05	Outside of Sewer Service Area
2176	5 LOT 6,7,8	DEVON STREET	SHAMEY, WILLIAM & CORINNE S	1	0.05	Outside of Sewer Service Area
2176	33 LOT 34	CHURCH STREET	FIOLA, RAYMOND C/O KRAMER, CAROL	1	0.05	Outside of Sewer Service Area
2177	7 LOT 8	DEVON STREET	BAUMULLER, AUDRIE R	1	0.05	Outside of Sewer Service Area
2177	41 LOTS 42,43	HOWELL AVENUE	SWOPE, BETTY ANN	1	0.04	Outside of Sewer Service Area
2177	46 LOT 47	HOWELL AVENUE	SHUZINSKY, BERNARD F & ANNA	1	0.04	Outside of Sewer Service Area
2177	24 LOT 25	RIDGEFIELD AVENUE	REVELL, MARGUERITE EWALD	1	0.05	Outside of Sewer Service Area
2179	16 LOT 17	LANE PLACE	BRIDGE, PETER J ANNE M	1	0.05	Outside of Sewer Service Area
2180	14 LOT 15	HOWELL AVENUE	EBLER, FRANK X JR	1	0.05	Outside of Sewer Service Area
2180	24 LOT 25	DEVON STREET	SCHANDELMEIER, CARL R & JOYCE M	1	0.04	Outside of Sewer Service Area
2180	28 LOTS 29,30,31,32,33	LANE PLACE	HUEFNER, CINDY C/O CROMER	1	0.03	Outside of Sewer Service Area
2180	36 LOT 37	LANE PLACE	MADEL, GEORGE W	1	0.05	Outside of Sewer Service Area
2180	8 LOT 9	HOWELL AVENUE	WINTERS, JOHN J JR & DOLORES M	1	0.05	Outside of Sewer Service Area



2181	4 LOT 5,6,7	HOYT STREET	HAUG, HARRIET PAULINE	1	0.05 Outside of Sewer Service Area
2181	2 LOT 3	HOYT STREET	BRIDGENS, LORETTA E	1	0.05 Outside of Sewer Service Area
2181	46 LOTS 47,48,49,50	HOWELL AVENUE	FAMULARO, HUMPHREY ET ALS	1	0.04 Outside of Sewer Service Area
2181	8 LOT 9	HOYT STREET	DE CICCO, MARIE T	1	0.05 Outside of Sewer Service Area
2181	44 LOT 45	HOWELL AVENUE	BOYLE, JOHN H & ABBIE	1	0.05 Outside of Sewer Service Area
2181	32 LOT 33	DEVON STREET	WOODWARD, ROBERT A & MARY	1	0.04 Outside of Sewer Service Area
2182	26 LOT 27	DEVON STREET	SHEERIN, R & G C/O MRS B LOGES	1	0.05 Outside of Sewer Service Area
2182	14 LOT 15	HOYT STREET	SCHMIDT, RONALD F	1	0.04 Outside of Sewer Service Area
2183	20 LOT 21	ATHENIA AVENUE	REICHE, MRS LESTER	1	0.04 Outside of Sewer Service Area
2183	44 LOT 45	WELLINGTON AVENUE	COLLIGAN, RICHARD	1	0.05 Outside of Sewer Service Area
2183	32 LOTS 33-37	DEVON STREET	ANDRIOLA, ANTHONY & JO ANN	1	0.05 Outside of Sewer Service Area
2183	28 LOT 29	DEVON STREET	SCHUSTER, HELEN B	1	0.05 Outside of Sewer Service Area
2183	30 LOT 31	DEVON STREET	GOSLING, CHARLES B & EILEEN	1	0.04 Outside of Sewer Service Area
2183	18 LOT 19	ATHENIA AVENUE	BISHOP, M K C/O KELLY, FRANK C	1	0.04 Outside of Sewer Service Area
2183	12 LOT 13	HOYT STREET	HODAKOWSKI, JOSEPH G & CAROLYN	1	0.05 Outside of Sewer Service Area
2184	30 LOT 31	DEVON STREET	HAYEK, EUGENE D & DOROTHY J	1	0.05 Outside of Sewer Service Area
2184	16 LOT 17	LODI AVENUE	WINKLER, FRANK	1	0.05 Outside of Sewer Service Area
2184	26 LOTS 27-29 & 37-40	DEVON STREET	KARASKA, JOHN & MARLENE	1	0.05 Outside of Sewer Service Area
2184	6 LOTS 7-11	HOYT STREET	SCHUBIGER, WM K	1	0.05 Outside of Sewer Service Area
2184	47 LOT 48	DEVON STREET	FERRIER, LILLIAN A C/O OSGOOD, L	1	0.05 Outside of Sewer Service Area
2184	14 LOT 15	HOYT STREET	HAMNER, JOAN E	1	0.04 Outside of Sewer Service Area
2184	49 LOT 50	ATHENIA AVENUE	SHANLEY, WM A & IRENE R	1	0.05 Outside of Sewer Service Area
2184	22 LOT 23	LODI AVENUE	CIACCIARELLI, ANGELINA	1	0.05 Outside of Sewer Service Area
2184	24 LOT 25	LODI AVENUE	CIACCIARELLI, ANGELINA	1	0.04 Outside of Sewer Service Area
2185	25 LOTS 26-30	DEVON STREET	LONG, KEITH K	1	0.04 Outside of Sewer Service Area
2185	39 LOT 40	LODI AVENUE	DORIETY, THOMAS R & SUSAN C	1	0.05 Outside of Sewer Service Area
2185	45 LOT 46	LODI AVENUE	JACKO, EDWARD E	1	0.05 Outside of Sewer Service Area
2185	13 LOT 14	HOYT STREET	DORIETY, THOMAS R & SUSAN C	1	0.05 Outside of Sewer Service Area
2185	5 LOTS 6,7,8,9,10	HOYT STREET	MALAK, GLADYS TRUST	1	0.05 Outside of Sewer Service Area
2186	30 LOT 31	DEVON STREET	ANDERSON, CLARENCE M	1	0.05 Outside of Sewer Service Area
2186	45 LOT 46	RIVER PARK DRIVE	DE TROIA, R F & M S C/O ACUFF, B	1	0.05 Outside of Sewer Service Area
2187	1 LOTS 2,3,4,5,6	CENTER STREET	MALAK, GLADYS TRUST	1	0.05 Outside of Sewer Service Area
2187	35 LOT 36	HOYT STREET	GELINAS, GEORGENE	1	0.05 Outside of Sewer Service Area
2188	45 LOT 46	LODI AVENUE	DUGAN, JAMES P	1	0.05 Outside of Sewer Service Area
2188	33 LOT 34	HOYT STREET	EDINGER, DEBORAH & PAUL	1	0.05 Outside of Sewer Service Area
2188	9 LOTS 10-12	CENTER STREET	BELL, BETH	1	0.05 Outside of Sewer Service Area
2188	21 LOT 22	RIVER PARK DRIVE	VINEIS, HENRY & HARRIET	1	0.05 Outside of Sewer Service Area
2188	35 LOT 36	HOYT STREET	STILLMAN, BEULAH A C/O WM STILLMAN	1	0.05 Outside of Sewer Service Area
2188	23 LOT 24	RIVER PARK DRIVE	VAN WINKLE, S C/O S VAN WINKLE JR	1	0.05 Outside of Sewer Service Area
2188	31 LOT 32	HOYT STREET	EDINGER, DEBORAH & PAUL	1	0.05 Outside of Sewer Service Area
2189	14 LOT 15	CENTER STREET	SOKOLOWSKI, V M & PISANO, R ET ALS	1	0.04 Outside of Sewer Service Area
2189	33 LOT 34	HOYT STREET	LOESER, DORIS W	1	0.05 Outside of Sewer Service Area
2189	12 LOT 13	CENTER STREET	GIBBONS, JUDITH A	1	0.04 Outside of Sewer Service Area
2189	47 LOT 48	ATHENIA AVENUE	SCHOFIELD, BRADLEY M	1	0.05 Outside of Sewer Service Area
2190	14 LOT 15	CENTER STREET	CUNNIFF, PETER A & ELEANOR V	1	0.04 Outside of Sewer Service Area
2190	12 LOT 13	CENTER STREET	CUNNIFF, PETER A & ELEANOR	1	0.05 Outside of Sewer Service Area
2190	28 LOT 29	HOYT STREET	SODANO, JOSEPH	1	0.05 Outside of Sewer Service Area
2190	16 LOT 17	ATHENIA AVENUE	CROOKE, P S JR & E T C/O CROOKE, J	1	0.05 Outside of Sewer Service Area
2190	22 LOT 23	ATHENIA AVENUE	TRUMPORE, M R C/O ARLENE T-KREIMER	1	0.04 Outside of Sewer Service Area
2190	49 LOT 50	WELLINGTON AVENUE	WIMMER, GEORGE W	1	0.05 Outside of Sewer Service Area
2191	3 LOT 4	CENTER STREET	WINCKLER ETHEL A C/O BEESON, PHYLLIS	1	0.04 Outside of Sewer Service Area
2191	9 LOT 10	CENTER STREET	HAND, ELEANOR	1	0.05 Outside of Sewer Service Area
2191	7 LOT 8	CENTER STREET	BRUSH, EST GEO C/O GEO BRUSH, JR	1	0.04 Outside of Sewer Service Area
2191	38 LOT 39	HOYT STREET	WELSH, SOFYO C/O WELSH, JOHN	1	0.04 Outside of Sewer Service Area
2192	41 LOT 42	HOWELL AVENUE	FISCHER, FRANK W & G C/O MAZZUCCO, L	1	0.04 Outside of Sewer Service Area
2192	12 LOT 13	RIDGEWOOD AVENUE	POTELUNAS, KATHLEEN A	1	0.04 Outside of Sewer Service Area
2192	33 LOT 34	HOYT STREET	OSTEN, ROBERT J, LINDA & DEBORAH	1	0.05 Outside of Sewer Service Area
2192	48 <Null>	HOWELL AVENUE	LAUTENSCHLAGER, F J & M C/O TUPPER	1	0.05 Outside of Sewer Service Area
2192	47 <Null>	HOWELL AVENUE	LAUTENSCHLAGER, F J & M C/O TUPPER	1	0.05 Outside of Sewer Service Area
2192	14 LOT 15	RIDGEFIELD AVENUE	POTELUNAS, R J C/O POTELUNAS, K CUST	1	0.05 Outside of Sewer Service Area
2192	1 LOT 2	RIDGEFIELD AVENUE	POTELUNAS, KATHLEEN A	1	0.04 Outside of Sewer Service Area
2192	18 LOT 19	RIDGEFIELD AVENUE	O'CONNOR, JOS M	1	0.05 Outside of Sewer Service Area
2192	45 LOT 46	HOWELL AVENUE	HALLER, CINDY ARLENE	1	0.05 Outside of Sewer Service Area
2193	14 LOT 15	HOYT STREET	JCP&L C/O FE SERVICE TAX DEPT	1	0.04 Outside of Sewer Service Area
2193	8 LOT 9	HOWELL AVENUE	JCP&L C/O FE SERVICE TAX DEPT	1	0.05 Outside of Sewer Service Area
2193	24 LOT 25,26	LANE PLACE	JCP&L C/O FE SERVICE TAX DEPT	1	0.05 Outside of Sewer Service Area
2193	12 LOT 13	HOYT STREET	JCP&L C/O FE SERVICE TAX DEPT	1	0.05 Outside of Sewer Service Area
2193	1 <Null>	CENTER STREET	JCP&L C/O FE SERVICE TAX DEPT	1	0.08 Outside of Sewer Service Area
2193	4 LOT 5	HOWELL AVENUE	JCP&L C/O FE SERVICE TAX DEPT	1	0.05 Outside of Sewer Service Area
2194	14 LOT 15,16,17	LANE PLACE	KARASKA, JOHN & MARLENE	1	0.04 Outside of Sewer Service Area
2194	18 LOT 19	LANE PLACE	NICKAS, EVANGELINE	1	0.05 Outside of Sewer Service Area
2194	24 <Null>	LANE PLACE	OWNERS ADD UNKNOWN C/O LEEDS, LAURIE	1	0.03 Outside of Sewer Service Area
2195	12 LOT 13	IRVINGTON AVENUE	STOLL, MRS RENA	1	0.05 Outside of Sewer Service Area
2195	40 <Null>	CENTER STREET	JCP&L C/O FE SERVICE TAX DEPT	1	0.05 Outside of Sewer Service Area
2195	42 LOT 43,44,45	CENTER STREET	OFFSCHANKA, MAX G C/O OFFSCHANKA, D	1	0.05 Outside of Sewer Service Area
2195	24 LOT 25	ELWOOD STREET	JCP&L C/O FE SERVICE TAX DEPT	1	0.04 Outside of Sewer Service Area
2196	28 LOT 29	CENTER STREET	CANNEVALE, ALEX C/O MRS R PECORA	1	0.05 Outside of Sewer Service Area
2196	36 LOT 37	CENTER STREET	KOROL, MARK A	1	0.04 Outside of Sewer Service Area
2196	33 LOT 34,35	CENTER STREET	KOROL, MARK A	1	0.05 Outside of Sewer Service Area
2196	16 LOT 17	RIDGEFIELD AVENUE	CROCE, R C/O TABANO, A	1	0.05 Outside of Sewer Service Area
2197	37 LOT 38	CENTER STREET	MURRAY, JAMES L & JOAN	1	0.04 Outside of Sewer Service Area
2197	18 LOT 19	WELLINGTON AVENUE	KING, CECILE	1	0.04 Outside of Sewer Service Area
2197	33 LOT 34	CENTER STREET	PFEIFER, CHRISTIAN C/O PFEIFER, FRED	1	0.04 Outside of Sewer Service Area
2197	39 LOT 40	CENTER STREET	HANNON, THOMAS J	1	0.05 Outside of Sewer Service Area
2197	26 LOT 27	CENTER STREET	LICURSI, MARIE C C/O PASSERO	1	0.05 Outside of Sewer Service Area
2197	1 LOT 2,3	ELWOOD STREET	MARINACCIO, MICHAEL C/O A MARIACCIO	1	0.04 Outside of Sewer Service Area
2197	42 LOTS 43,44,45	RIDGEFIELD AVENUE	LEVY, DOLORES & LIMMA, CAROL	1	0.05 Outside of Sewer Service Area
2198	26 LOT 27	CENTER STREET	DOWHY, ETTA C/O JOSEPH DOWHY	1	0.05 Outside of Sewer Service Area
2198	14 LOT 15	ELWOOD STREET	DREHSEL, A HARRY	1	0.04 Outside of Sewer Service Area
2198	32 LOT 33	CENTER STREET	AUSTIN, CLARA & EDWARD C/O FOSELLI	1	0.05 Outside of Sewer Service Area
2198	28 LOT 29	CENTER STREET	SPADARO, ROY & MARGARET F	1	0.05 Outside of Sewer Service Area
2198	9 LOT 10,11	ELWOOD STREET	KROBATSCH, GLADYS TRST C/O KROBATSCH	1	0.05 Outside of Sewer Service Area
2198	7 LOT 8	ELWOOD STREET	KROBATSCH, GLADYS TRUST	1	0.04 Outside of Sewer Service Area
2198	36 LOT 37	CENTER STREET	VOGELI, ALICE C/O WALTERMIRE, S	1	0.05 Outside of Sewer Service Area
2199	8 LOTS 9,10,11	ELWOOD STREET	SAMLER, NADINE	1	0.05 Outside of Sewer Service Area
2199	26 LOT 27	CENTER STREET	SANT AMBROGIO, MICHAEL A & MILLICENT	1	0.06 Outside of Sewer Service Area
2199	1 LOT 2,3,4	ELWOOD STREET	KROBATSCH, GLADYS TRUST	1	0.04 Outside of Sewer Service Area
2199	22 LOT 23	LODI AVENUE	BEERLI, ROSA & GEORGE	1	0.04 Outside of Sewer Service Area



2200	47 LOT 48	LODI AVENUE	EDDY, ARTHUR R EST C/O EDDY,DAVID C	1	0.05	Outside of Sewer Service Area
2200	39 LOT 40	LODI AVENUE	HAGE, DAVID J	1	0.05	Outside of Sewer Service Area
2200	11 LOT 12	ELWOOD STREET	ARLEN, EMMA M & WALTER F	1	0.05	Outside of Sewer Service Area
2200	33 LOT 34	CENTER STREET	WALTERS, SAMUEL C/O DENNIS WALTERS	1	0.05	Outside of Sewer Service Area
2200	15 LOT 16,17,18	RIVER PARK DRIVE	MILLER, BARBARA A & CHARLES R	1	0.05	Outside of Sewer Service Area
2201	33 LOT 34	CENTER STREET	ZIOLA, WALTER & DOROTHEA C/O SYKES	1	0.05	Outside of Sewer Service Area
2201	31 LOT 32	CENTER STREET	ZIOLA, WALTER C/O SYKES	1	0.04	Outside of Sewer Service Area
2201	35 LOT 36,37,38	CENTER STREET	LINDE, MYRA	1	0.05	Outside of Sewer Service Area
2202	43 LOT 44	RIVER PARK DRIVE	MESMER, BETTY A & DIPPLE, JEAN	1	0.05	Outside of Sewer Service Area
2202	41 LOT 42	RIVER PARK DRIVE	KENAH, M C/O MEAKIM, MILDRED	1	0.05	Outside of Sewer Service Area
2202	47 LOT 48	RIVER PARK DRIVE	PALMER, JAMES	1	0.04	Outside of Sewer Service Area
2202	7 LOT 8	CLIFTON STREET	HOEHN, MARYLYN M	1	0.05	Outside of Sewer Service Area
2203	17 LOTS 18,19,20	RIVER PARK DRIVE	MANDAGLIO, BARTHOLOMEW J&KATHLEEN	1	0.05	Outside of Sewer Service Area
2203	31 LOT 32	ELWOOD STREET	HELLER,CHARLES H & M C/O HELLER,R D	1	0.05	Outside of Sewer Service Area
2203	7 LOT 8 THRU 14	CLIFTON STREET	PAGANO, ANDREW	1	0.05	Outside of Sewer Service Area
2203	21 LOT 22	RIVER PARK DRIVE	MANDAGLIO, BARTHOLOMEW J&KATHLEEN	1	0.05	Outside of Sewer Service Area
2203	15 LOT 16	RIVER PARK DRIVE	MANDAGLIO, BARTHOLOMEW J&KATHLEEN	1	0.05	Outside of Sewer Service Area
2203	29 LOT 30	ELWOOD STREET	HELLER,CHARLES H & M M C/O HELLER,R	1	0.05	Outside of Sewer Service Area
2204	28 LOT 29	ELWOOD STREET	ROBERTSON, ANDREW W & ROSEMARY	1	0.04	Outside of Sewer Service Area
2204	26 LOT 27	ELWOOD STREET	DUNZELLO, MICHAEL J	1	0.05	Outside of Sewer Service Area
2204	22 LOT 23	LODI AVENUE	LIPTON, DAVID F	1	0.05	Outside of Sewer Service Area
2204	7 LOT 8	CLIFTON STREET	WALTER, EVELYN D C/O RICHARDS, E W	1	0.04	Outside of Sewer Service Area
2204	30 LOT 31	ELWOOD STREET	BOAN, CHAS.	1	0.05	Outside of Sewer Service Area
2205	3 LOT 4	CLIFTON STREET	KROBATSCH, GLADYS TRUST	1	0.05	Outside of Sewer Service Area
2205	45 LOT 46,47,48,49,50	WELLINGTON AVENUE	GROSCH, JOS B C/O NICHOLAS GROSCH	1	0.05	Outside of Sewer Service Area
2205	1 LOT 2	CLIFTON STREET	CAHILL, MARIA T	1	0.05	Outside of Sewer Service Area
2205	12 LOT 13	CLIFTON STREET	ANDERSON,DANA LYNN C/O DIANA MORRIS	1	0.05	Outside of Sewer Service Area
2205	30 31 THRU 40	ELWOOD STREET	KROBATSCH,GLADYS TRST C/O KROBATSCH	1	0.04	Outside of Sewer Service Area
2205	18 LOT 19	ATHENIA AVENUE	SCHMIDT, ERNESTINE	1	0.04	Outside of Sewer Service Area
2205	10 LOT 11	CLIFTON STREET	N J CONSERVATION FOUNDATION	1	0.05	Outside of Sewer Service Area
2206	7 LOT 8	CLIFTON STREET	SMITH, MARGARET	1	0.04	Outside of Sewer Service Area
2207	14 LOT 15	CLIFTON STREET	PERRY, CHAS T C/O CHALK, JUDITH P	1	0.05	Outside of Sewer Service Area
2207	41 LOT 42	HOWELL & ELWOOD	GASKILL, CECELIA E	1	0.04	Outside of Sewer Service Area
2207	43 LOT 44	HOWELL AVENUE	BRUEMMER, CHARLES, 3RD	1	0.05	Outside of Sewer Service Area
2207	10 LOT 11	CLIFTON STREET	D'ANDREA, LOUISE & GUY T	1	0.05	Outside of Sewer Service Area
2207	34 LOT 35	ELWOOD STREET	OSBACK, OSCAR C/O OSBACK, DORTHY	1	0.04	Outside of Sewer Service Area
2207	38 <Null>	ELWOOD STREET	RUNYON, JANE & H J C/O RUNYON, G	1	0.04	Outside of Sewer Service Area
2207	39 <Null>	ELWOOD STREET	TUPPER, TED D & MCCAMBRIDGE, D L	1	0.04	Outside of Sewer Service Area
2208	38 LOT 39,40	HOWELL AVENUE	JCP&L C/O FE SERVICE TAX DEPT	1	0.04	Outside of Sewer Service Area
2208	43 LOT 44	ELWOOD STREET	VOLLMER, CHARLES J	1	0.05	Outside of Sewer Service Area
2209	44 LOT 45,46,47	HOWELL AVE - ETC	JCP&L C/O FE SERVICE TAX DEPT	1	0.03	Outside of Sewer Service Area
2209	11 LOT 12	CHELSEA STREET	JCP&L C/O FE SERVICE TAX DEPT	1	0.04	Outside of Sewer Service Area
2209	22 LOT 23	CLIFTON STREET	JCP&L C/O FE SERVICE TAX DEPT	1	0.04	Outside of Sewer Service Area
2210	9 LOT 10	CHELSEA STREET	HARRIS, JOHN N & LORRAINE & TODD R	1	0.04	Outside of Sewer Service Area
2210	22 L23	RIDGEFIELD AVENUE	MACKEMULL, F JAMES	1	0.05	Outside of Sewer Service Area
2210	11 LOT 12	CHELSEA STREET	AITKEN, GEORGE & NELL	1	0.05	Outside of Sewer Service Area
2210	1 LOT 2	CHELSEA STREET	MAC DONALD, RUSSELL D	1	0.04	Outside of Sewer Service Area
2210	16 LOT 17,18,19	RIDGEFIELD AVENUE	RYAN, MARY F & HELEN M	1	0.04	Outside of Sewer Service Area
2210	37 LOT 38	CLIFTON STREET	MESSINA, CHARLES	1	0.05	Outside of Sewer Service Area
2210	35 LOT 36	CLIFTON STREET	GERVASIO, ROSEMARY	1	0.04	Outside of Sewer Service Area
2210	47 LOT 48,49,50	HOWELL AVENUE	KILIE, MARGARET & EDW C/O PETERS, R	1	0.05	Outside of Sewer Service Area
2211	14 LOT 15	CHELSEA STREET	NEW JERSEY CONSERVATION FOUNDATION	1	0.04	Outside of Sewer Service Area
2211	26 LOT 27-35	CLIFTON STREET	BREEN, THOMAS ET ALS	1	0.05	Outside of Sewer Service Area
2211	9 LOTS 10,11,12,13	CHELSEA STREET	DUNKERLEY, PAUL R C/O DUNKERLEY, D	1	0.05	Outside of Sewer Service Area
2211	7 LOT 8	CHELSEA STREET	MILLER, EST C/O HILLER, GRACE	1	0.04	Outside of Sewer Service Area
2212	26 LOT 27-40	CLIFTON ST - ETC	CALLAHAN, ROBERT & HERMAN KOOP	1	0.04	Outside of Sewer Service Area
2213	28 LOT 29	CLIFTON STREET	MONTENECOURT,J A C/O MONTENECOURT,G	1	0.04	Outside of Sewer Service Area
2213	10 LOT 11	CHELSEA STREET	HAMLIN, WM C/O RUTH HAMLIN	1	0.05	Outside of Sewer Service Area
2213	1 LOT 2	CHELSEA STREET	A & P RLTY C/O MARDROSSIAN & MORBA	1	0.04	Outside of Sewer Service Area
2213	3 LOT 4,5,6	CHELSEA STREET	N J CONSERVATION FOUNDATION	1	0.05	Outside of Sewer Service Area
2213	26 LOT 27	CLIFTON STREET	CONTI, MARY F & HOLECKO, ELSIE	1	0.05	Outside of Sewer Service Area
2214	37 LOT 38	CLIFTON STREET	HUMPHREY, J & MABEY, J C/O KING J	1	0.04	Outside of Sewer Service Area
2214	1 LOT 2	CHELSEA STREET	RYAN, BARBARA D	1	0.05	Outside of Sewer Service Area
2214	9 LOT 10	CHELSEA STREET	RYAN, BARBARA D	1	0.05	Outside of Sewer Service Area
2214	7 LOT 8	CHELSEA STREET	RYAN, BARBARA D	1	0.05	Outside of Sewer Service Area
2214	21 LOT 22	RIVER PARK DR	ROMIG, RUTH B & ALVIN E	1	0.05	Outside of Sewer Service Area
2214	47 LOT 48	LODI AVENUE	HOMLISH, MARTIN A & DOLORES	1	0.05	Outside of Sewer Service Area
2214	39 LOT 40	LODI AVENUE	GLENNON, DAVID	1	0.05	Outside of Sewer Service Area
2214	3 LOT 4,5,6	CHELSEA STREET	RYAN, BARBARA D	1	0.05	Outside of Sewer Service Area
2214	33 LOT 34	CLIFTON STREET	DISPENZERE,THOMAS & DISPENZERE,PAUL	1	0.05	Outside of Sewer Service Area
2215	1 2-4,37-42,45-48	CHELSEA STREET - ETC	PETTINCKI, JAMES M JR	1	0.05	Outside of Sewer Service Area
2215	31 LOT 32	CLIFTON STREET	SCHREIBER, JOHN	1	0.04	Outside of Sewer Service Area
2216	39 LOTS 40,41	RIVER PARK DR	SZOROSY, EUGENE	1	0.05	Outside of Sewer Service Area
2216	35 LOT 36	CHELSEA STREET	HAMBACHER, NORMAN	1	0.05	Outside of Sewer Service Area
2216	44 LOT 45	RIVER PARK DRIVE	SZOROSY, EUGENE	1	0.04	Outside of Sewer Service Area
2216	37 LOT 38	CHELSEA STREET	WISSING, ALAN H	1	0.04	Outside of Sewer Service Area
2216	42 LOT 43	RIVER PARK DRIVE	SZOROSY, EUGENE	1	0.05	Outside of Sewer Service Area
2217	47 LOT 48	LODI AVENUE	FRIEL, WILLIAM J JR	1	0.05	Outside of Sewer Service Area
2217	34 LOTS 35,36,41,42,46	CHELSEA ST & LODI AVE	N J CONSERVATION FOUNDATION	1	0.05	Outside of Sewer Service Area
2217	7 LOT 8	ALPINE STREET	LUTTGENS, ESTELLE S	1	0.05	Outside of Sewer Service Area
2217	29 LOT 30	CHELSEA STREET	WINETSKY, LEWIS	1	0.05	Outside of Sewer Service Area
2217	39 LOT 40	LODI AVENUE	MITCHELL, MARIE A	1	0.05	Outside of Sewer Service Area
2217	9 LOT 10	ALPINE STREET	CHCIUK,STANLEY	1	0.05	Outside of Sewer Service Area
2217	37 LOT 38	CHELSEA STREET	SHEPERD, CHARLES	1	0.04	Outside of Sewer Service Area
2218	19 LOT 20	LODI AVENUE	BARRON, LAWRENCE E	1	0.04	Outside of Sewer Service Area
2218	43 LOT 44	ATHENIA AVENUE	BENNETT, ROBERT W	1	0.05	Outside of Sewer Service Area
2218	29 LOT 30	CHELSEA STREET	HOCK, FREDERICK W	1	0.04	Outside of Sewer Service Area
2218	8 LOTS 9,10,11,12	ALPINE STREET	BREMER, BARBARA R	1	0.05	Outside of Sewer Service Area
2218	16 LOT 17,18	LODI AVENUE	BARRON, LAWRENCE E	1	0.04	Outside of Sewer Service Area
2218	41 LOT 42	ATHENIA AVENUE	SHEA, NOVA G C/O JOHN SHEA	1	0.05	Outside of Sewer Service Area
2218	3 LOT 4	ALPINE STREET	REYNOLDS, TIMOTHY J & MARIE L	1	0.05	Outside of Sewer Service Area
2219	44 LOT 45	WELLINGTON AVENUE	SCHULTZ, BERNARD W	1	0.05	Outside of Sewer Service Area
2219	1 LOT 2-15	ALPINE STREET	BIELECKI, BOGUSLAW & DANUTA	1	0.05	Outside of Sewer Service Area
2220	14 LOT 15	ALPINE STREET	NELSON, EDWARD A J	1	0.04	Outside of Sewer Service Area
2220	6 LOT 7	ALPINE STREET	ZUCKER, JACK	1	0.05	Outside of Sewer Service Area
2220	22 LOT 23	WELLINGTON AVENUE	NELSON, EDWARD A J	1	0.05	Outside of Sewer Service Area
2220	47 LOT 48	RIDGEFIELD AVENUE	OLSON, WALTER E C/O DILLON BARBARA	1	0.05	Outside of Sewer Service Area
2221	14 LOT 15	ALPINE STREET	VICARO, PATRICK G	1	0.05	Outside of Sewer Service Area



2221	24 LOT 25	RIDGEFIELD AVENUE	JENKINSON, JAMES W C/O HOWARD,JANE	1	0.04	Outside of Sewer Service Area
2221	20 LOT 21,22,23	RIDGEFIELD AVENUE	WACHA, AGNES	1	0.05	Outside of Sewer Service Area
2221	40 LOT 41	CHELSEA STREET	KEEFE, L F C/O JOHN JR	1	0.05	Outside of Sewer Service Area
2221	36 LOT 37	CHELSEA STREET	ESWORTHY, BRIAN M	1	0.04	Outside of Sewer Service Area
2221	34 LOT 35	CHELSEA STREET	MEINSHAUSEN, MIMI C/O MEINSHAUSEN,W	1	0.04	Outside of Sewer Service Area
2221	38 LOT 39	CHELSEA STREET	PINNA, EDWARD P & MARY	1	0.04	Outside of Sewer Service Area
2221	42 LOTS 43,44	CHELSEA STREET	LIPTON, DAVID F	1	0.04	Outside of Sewer Service Area
2222	20 LOT 21	HOWELL PLACE	JCP&L C/O FE SERVICE TAX DEPT	1	0.05	Outside of Sewer Service Area
2223	23 LOT 24	LACEY ROAD	JCP&L C/O FE SERVICE TAX DEPT	1	0.05	Outside of Sewer Service Area
2223	21 LOT 22	LACEY ROAD	JCP&L C/O FE SERVICE TAX DEPT	1	0.05	Outside of Sewer Service Area
2223	30 LOT 31	ALPINE STREET	JCP&L C/O FE SERVICE TAX DEPT	1	0.05	Outside of Sewer Service Area
2224	1 LOT 2	LACEY ROAD	LANTZ, JAMES A	1	0.06	Outside of Sewer Service Area
2224	18 LOTS 19 THRU 29	HOWELL PLACE	JCP&L C/O FE SERVICE TAX DEPT	1	0.04	Outside of Sewer Service Area
2224	6 LOT 7,8,9,10	LACEY ROAD	SMITH, ENID C/O SMITH, LEISA-ANNE	1	0.05	Outside of Sewer Service Area
2224	49 LOT 50	ALPINE STREET	POPPOSKI, LOTTIE	1	0.04	Outside of Sewer Service Area
2224	30 LOTS 31,32,33,34,35	LACEY ROAD	JOORY, JOSEPHINE	1	0.14	Outside of Sewer Service Area
2225	14 LOT 15	LACEY ROAD	GOSLING, CHARLES B & EILEEN	1	0.06	Outside of Sewer Service Area
2225	44 LOT 45	ALPINE STREET	SMITH, GRACE E	1	0.05	Outside of Sewer Service Area
2225	26 LOTS 27,28,29,30	WELLINGTON AVENUE	STARZMAN, WILLIAM C	1	0.04	Outside of Sewer Service Area
2225	1 LOT 2	LACEY ROAD	WACHA, AGNES	1	0.06	Outside of Sewer Service Area
2226	42 LOTS 43,44,45	ALPINE STREET	FERRIER LILLIAN A C/O OSGOOD, L	1	0.04	Outside of Sewer Service Area
2226	40 LOT 41	ALPINE STREET	GIBLER, ROBERT R & AUDREY A	1	0.05	Outside of Sewer Service Area
2226	1 LOTS 2,3,4	LACEY ROAD	ROBINSON, JOHN GAYLORD SR & JULIA I	1	0.05	Outside of Sewer Service Area
2227	31 LOT 32	ALPINE STREET	SCHULTZ, ARTHUR W JR & DAUM, M J	1	0.05	Outside of Sewer Service Area
2227	33 LOTS 34,35,36,37	ALPINE STREET	VAN DUZER, MARILYN	1	0.04	Outside of Sewer Service Area
2227	1 LOT 2	LACEY ROAD	MACKEMULL, F JAMES	1	0.07	Outside of Sewer Service Area
2227	44 LOT 45	ALPINE STREET	IANNUZZI, SAMUEL C/O WOZNICKI, MARIE	1	0.05	Outside of Sewer Service Area
2227	21 LOTS 22,23,24,25	LACEY ROAD	FENTON, L & B C/O FENTON, ROBERT L	1	0.05	Outside of Sewer Service Area
2228	36 LOT 37	ALPINE STREET	ZEHL, OTTO	1	0.04	Outside of Sewer Service Area
2228	5 LOT 6	LACEY ROAD	MC NEIL, MRS ANNE C/O MC NEIL, T D JR	1	0.05	Outside of Sewer Service Area
2228	42 LOT 43	ALPINE STREET	TODD, PAMELA JANE P	1	0.04	Outside of Sewer Service Area
2230	15 LOT 16	SPAULDING AVENUE	SOST, WM H & HELEN	1	0.04	Outside of Sewer Service Area
2230	23 LOT 24	SPAULDING AVENUE	NIKODEM, T P & MARY C/O SERFASS, L	1	0.05	Outside of Sewer Service Area
2230	19 LOT 20	SPAULDING AVENUE	DECKER, OTTO	1	0.05	Outside of Sewer Service Area
2231	17 LOT 18	TICHENOR AVENUE	ANDERSON, H S & E B C/O NEWCOMER, S	1	0.05	Outside of Sewer Service Area
2231	1 LOT 2	BEATTY STREET	MACGOWAN, WALTER JR	1	0.05	Outside of Sewer Service Area
2231	3 LOT 4	BEATTY STREET	MEIELE, HENRY C/O BURNETT, P	1	0.05	Outside of Sewer Service Area
2231	7 LOTS 8 THRU 14	BEATTY STREET	LIPTON, DAVID F	1	0.05	Outside of Sewer Service Area
2231	5 LOT 6	BEATTY STREET	MILLER, WALTER R, SR	1	0.05	Outside of Sewer Service Area
2231	28 LOT 29	SPAULDING AVENUE	RODGERS, CYNTHIA LEE ET ALS	1	0.04	Outside of Sewer Service Area
2233	41 LOT 42	TICHENOR AVENUE	LA CANNA, KAREN ANN ET ALS	1	0.05	Outside of Sewer Service Area
2234	37 LOT 38	SPAULDING AVENUE	ENGEL, WALTER & LYNN	1	0.05	Outside of Sewer Service Area
2234	7 LOT 8	STOUT STREET	NEW JERSEY CONSERVATION FOUNDATION	1	0.05	Outside of Sewer Service Area
2234	25 LOT 26	BEATTY STREET	DREHER, CYNTHIA L ET ALS	1	0.05	Outside of Sewer Service Area
2234	16 LOTS 17,18,19,20	TICHENOR AVENUE	SWALLWOOD, LESTER ETAL TRUST	1	0.05	Outside of Sewer Service Area
2234	3 LOTS 4,5,6	STOUT STREET	LUCAS, BERT ALLAN	1	0.05	Outside of Sewer Service Area
2234	35 LOT 36	SPAULDING AVENUE	STRICKLAND, PAULINE	1	0.05	Outside of Sewer Service Area
2235	47 LOT 48	GARRETT AVENUE	DAVIS, GEO H & MARIE C/O DAVIS, G	1	0.04	Outside of Sewer Service Area
2235	28 LOT 29	BEATTY STREET	WENGER, T C/O ARONIS, BEVERLY	1	0.05	Outside of Sewer Service Area
2235	44 LOT 45	GARRETT AVENUE	MOWRY, ALDEN R EXECUTOR	1	0.04	Outside of Sewer Service Area
2236	16 LOT 17	GARRET AVENUE	WEISS, MRS JANE	1	0.05	Outside of Sewer Service Area
2238	1 LOT 2	CHURCH STREET	BELLAK, C M C/O KATZ, CATHIE	1	0.05	Outside of Sewer Service Area
2238	3 LOT 4	CHURCH STREET	JAKUB, LORRAINE	1	0.05	Outside of Sewer Service Area
2238	27 LOT 28	STOUT STREET	MERKEL, M V & GEO C/O TABOL	1	0.05	Outside of Sewer Service Area
2238	11 LOTS 12,13,14	CHURCH STREET	KAGAN, RALPH D & ADELE L C/O KAGAN, D	1	0.04	Outside of Sewer Service Area
2238	33 LOT 34	STOUT STREET	BRUEMMER, ROBIN W J SR	1	0.05	Outside of Sewer Service Area
2238	7 LOT 8	CHURCH STREET	TOWNLEY, LEONA EST C/O TOWNLEY, R W	1	0.04	Outside of Sewer Service Area
2239	35 LOT 36	SPAULDING AVENUE	PETERS, EARLE ROBERT & KATHRYN	1	0.05	Outside of Sewer Service Area
2239	31 LOT 32	SPAULDING AVENUE	PETERS, CARL D	1	0.04	Outside of Sewer Service Area
2239	27 LOT 28	STOUT STREET	KARPENSKI, JANE KELLEY	1	0.05	Outside of Sewer Service Area
2239	3 LOT 4	CHURCH STREET	DOUGHERTY, ROY & DIANE	1	0.05	Outside of Sewer Service Area
2239	21 LOTS 22,23,24	TICHENOR AVENUE	COATES, E & I A EST C/O VAN NOTE, K	1	0.05	Outside of Sewer Service Area
2240	13 LOT 14	CHURCH STREET	O'DONNELL, P EST C/O GRAY, DR.C	1	0.04	Outside of Sewer Service Area
2240	35 LOT 36	STOUT STREET	JARVIS, WAYNE R	1	0.05	Outside of Sewer Service Area
2242	35 LOT 36	CHURCH STREET	BERGHANN, PATRICIA HOFFMAN	1	0.05	Outside of Sewer Service Area
2242	5 LOT 6	BIRCH STREET	MEYERS, IDA B C/O FOWLE, MARY E	1	0.05	Outside of Sewer Service Area
2242	3 LOT 4	BIRCH STREET	MEYERS, IDA B C/O FOWLE, MARY E	1	0.05	Outside of Sewer Service Area
2243	34 LOT 35	SPAULDING AVENUE	MASON, MATTHEW C/O SPROVACH	1	0.05	Outside of Sewer Service Area
2243	3 LOT 4	BIRCH STREET	NEW JERSEY CONSERVATION FOUNDATION	1	0.05	Outside of Sewer Service Area
2243	31 LOTS 32,33	SPAULDING AVENUE	MASON, RUBY C/O SPROVACH	1	0.04	Outside of Sewer Service Area
2244	25 LOT 26	CHURCH STREET	KASHAJER, ROBERT	1	0.05	Outside of Sewer Service Area
2244	27 LOT 28	CHURCH STREET	NEW JERSEY CONSERVATION FOUNDATION	1	0.05	Outside of Sewer Service Area
2244	23 LOT 24	SPAULDING AVENUE	SCHOCK, HELEN G C/O DORIS BICKLEY	1	0.04	Outside of Sewer Service Area
2245	15 LOT 16	CHURCH STREET	ZULKER, JAMES W & JANET	1	0.05	Outside of Sewer Service Area
2246	15 LOT 16	CHURCH STREET	NEW JERSEY CONSERVATION FOUNDATION	1	0.05	Outside of Sewer Service Area
2247	15 LOT 16	CHURCH STREET	NJ CONF ASSN OF SEVNTN DAY ADVENTST	1	0.05	Outside of Sewer Service Area
2248	1 LOT 2	BIGELOW STREET	KEUBLER, HENRY S JR & MARK R SR	1	0.05	Outside of Sewer Service Area
2248	9 LOT 10	BIGELOW STREET	TOKKOVICH, C & C C/O TOKKOVICH, C	1	0.04	Outside of Sewer Service Area
2248	11 LOTS 12,15,16,17,18	TICHENOR AVENUE	CLARK, JOSEPH & LORRAINE P	1	0.05	Outside of Sewer Service Area
2248	13 LOT 14	TICHENOR AVENUE	CLARK, JOS A & LORRAINE P	1	0.05	Outside of Sewer Service Area
2249	29 LOT 30	BIRCH STREET	YEAGER, ROBERT W	1	0.05	Outside of Sewer Service Area
2249	45 LOTS 46,47,48	TICHENOR AVENUE	RUBIN, BEN & RUTH C/O SCARFONE, IRIS	1	0.04	Outside of Sewer Service Area
2249	7 LOT 8	BIGELOW STREET	O'DONNELL, MARION H & JOHN H	1	0.04	Outside of Sewer Service Area
2249	27 LOT 28	BIRCH STREET	DUGAN, JOSEPH	1	0.05	Outside of Sewer Service Area
2249	1 LOT 2	BIGELOW STREET	MONTGOMERY, DORIS JANE	1	0.05	Outside of Sewer Service Area
2249	5 LOT 6	BIGELOW STREET	MUELLER, CAROLINE E	1	0.05	Outside of Sewer Service Area
2249	35 LOT 36	BIRCH STREET	VOS, WM & ANNA C/O AGUIAR, ANTHONY	1	0.05	Outside of Sewer Service Area
2249	25 LOT 26	BIRCH STREET	SIMMONS, DALE F	1	0.05	Outside of Sewer Service Area
2250	47 LOT 48	FAIRCHILD AVENUE	MCGINLEY, J & H C/O MCGINLEY, JOSEPH	1	0.04	Outside of Sewer Service Area
2250	37 LOT 38	BIRCH STREET	BUTLER, MARJORIE H & RICHARD H	1	0.05	Outside of Sewer Service Area
2250	45 LOT 46	FAIRCHILD AVENUE	NEW JERSEY CONSERVATION FOUNDATION	1	0.04	Outside of Sewer Service Area
2251	15 LOT 16	BERGEN STREET	PROBST ENTERPRISES INC	1	0.05	Outside of Sewer Service Area
2251	43 LOTS 44,45,46	FAIRCHILD AVENUE	NOTTE, STEPHEN A JR	1	0.05	Outside of Sewer Service Area
2251	31 LOT 32	BIGELOW STREET	DEGRAFF, VERA JUNE C/O MRS GENTNER	1	0.05	Outside of Sewer Service Area
2251	9 LOT 10	BERGEN STREET	ZYM, ORIE	1	0.05	Outside of Sewer Service Area
2251	11 LOTS 12,13,14	BERGEN STREET	ZINKOW, MICHAEL R & ROBERT P	1	0.04	Outside of Sewer Service Area
2251	47 LOT 48	FAIRCHILD AVENUE	MC KAY, DIANE DUNN & JOHN	1	0.04	Outside of Sewer Service Area
2252	29 LOT 30	BIGELOW STREET	NEW JERSEY CONSERVATION FOUNDATION	1	0.05	Outside of Sewer Service Area



2252	7 LOTS 8,9,10	BERGEN STREET	THOMPSON, THOMAS S	1	0.04	Outside of Sewer Service Area
2252	27 LOT 28	BIGELOW STREET	WEVERIS, WM EST C/O WM J WEIVERS	1	0.05	Outside of Sewer Service Area
2252	25 LOT 26	BIGELOW STREET	GALEAZZI, G & VAN SICKLE, M C/O VAN S	1	0.05	Outside of Sewer Service Area
2252	41 LOT 42	TICHENOR AVENUE	NARTOWICZ, J & H C/O SCODAS, JOSEPH	1	0.05	Outside of Sewer Service Area
2253	3 LOTS 4 THRU 14	TICHENOR-BERGEN BP	GREENLEAF, WAYNE KING	1	0.05	Outside of Sewer Service Area
2254	1 LOTS 2,5,6	BALDWIN STREET	BURKE, FREDERICK & OLIVE MAY	1	0.05	Outside of Sewer Service Area
2254	9 LOT 10	BALDWIN STREET	METCALFE, ROBERT	1	0.04	Outside of Sewer Service Area
2254	29 LOT 30	BERGEN STREET	HAMMER, MICHAEL L	1	0.05	Outside of Sewer Service Area
2254	27 LOT 28	BERGEN STREET	HAMMER, MICHAEL L	1	0.05	Outside of Sewer Service Area
2255	11 LOT 12	BALDWIN STREET	BOGAN, ROBERT T JR ET ALS	1	0.04	Outside of Sewer Service Area
2255	7 LOT 8	BALDWIN STREET	DENISE, MARION & MCGARITY, THOMAS P	1	0.04	Outside of Sewer Service Area
2255	35 LOT 36	BERGEN STREET	LIPTON, DAVID F	1	0.05	Outside of Sewer Service Area
2255	20 LOT 41	FAIRCHILD AVENUE	PROBST ENTERPRISES INC	1	0.05	Outside of Sewer Service Area
2256	27 LOTS 28 THRU 36	BERGEN STREET	GREENLEAF, WAYNE KING	1	0.05	Outside of Sewer Service Area
2256	7 LOT 8	BALDWIN STREET	HOGAN, SUSAN K	1	0.04	Outside of Sewer Service Area
2256	1 LOTS 2,3,4	BALDWIN STREET	TERRY, GEO A	1	0.05	Outside of Sewer Service Area
2256	39 LOTS 40,41,42,43	FAIRCHILD STREET	MC NEIL, MRS ANNE C/O MC NEIL, T D JR	1	0.04	Outside of Sewer Service Area
2256	15 LOT 16	MOCKRIDGE AVENUE	SULLIVAN, C M C/O JOHN SULLIVAN	1	0.04	Outside of Sewer Service Area
2259	15 LOT 16	MOCKRIDGE AVENUE	LEONARDI, WAYNE D	1	0.04	Outside of Sewer Service Area
2259	37 LOT 38	BALDWIN STREET	COONEY, F J C/O CRANE, MARIAN A	1	0.05	Outside of Sewer Service Area
2259	21 LOT 22	MOCKRIDGE AVENUE	ESHBACH, ELAINE C/O LINDA BELEN	1	0.04	Outside of Sewer Service Area
2259	30 LOT 31	BALDWIN STREET	COONEY, HAROLD	1	0.05	Outside of Sewer Service Area
2259	5 LOT 6	WINDSOR STREET	NAGY, MR & MRS CHARLES	1	0.05	Outside of Sewer Service Area
2259	1 LOT 2	WINDSOR STREET	NULLET, JOSEPH R	1	0.05	Outside of Sewer Service Area
2260	37 LOT 38	BALDWIN STREET	HILLSIDE PRES CHURCH	1	0.05	Outside of Sewer Service Area
2260	17 LOT 18	FAIRCHILD AVENUE	YOUNG, GRACE E & RICHARDS ETHEL F	1	0.04	Outside of Sewer Service Area
2260	19 LOTS 20,21,22	FAIRCHILD AVENUE	PINKERTON, MRS CLARA	1	0.05	Outside of Sewer Service Area
2260	9 LOT 10	WINDSOR STREET	ROSE, JUNE	1	0.05	Outside of Sewer Service Area
2260	13 LOT 14	WINDSOR STREET	VALDES, RICHARD J & JEAN R	1	0.04	Outside of Sewer Service Area
2260	41 LOT 42	TICHENOR AVENUE	BECK, CHERYL & BOYER, RAYMOND A	1	0.05	Outside of Sewer Service Area
2260	31 LOT 32	BALDWIN STREET	COLLIGAN, RICHARD	1	0.05	Outside of Sewer Service Area
2260	7 LOTS 8,25-30	WINDSOR STREET - ETC	COLLIGAN, RICHARD	1	0.04	Outside of Sewer Service Area
2260	39 LOT 40	TICHENOR AVENUE	MOSER, IDA EST C/O R H MOSER	1	0.04	Outside of Sewer Service Area
2260	1 LOTS 2,3,4	WINDSOR STREET	NULLET, JOSEPH R	1	0.05	Outside of Sewer Service Area
2261	29 LOT 30	BALDWIN STREET	VOELKEL, JOANNE HALL	1	0.05	Outside of Sewer Service Area
2261	5 LOT 6	WINDSOR STREET	NEW JERSEY CONSERVATION FOUNDATION	1	0.05	Outside of Sewer Service Area
2261	25 LOTS 26,27,28	BALDWIN STREET	VOELKEL, JOANNE	1	0.05	Outside of Sewer Service Area
2261	1 LOT 2	WINDSOR STREET	NEW JERSEY CONSERVATION FOUNDATION	1	0.05	Outside of Sewer Service Area
2261	11 LOT 12	TICHENOR AVENUE	PERKINS, DAVID H & LYNCH, C L ETAL	1	0.05	Outside of Sewer Service Area
2261	7 LOT 8	WINDSOR STREET	DURETT, MARY C/O KATHLEEN HUSSEY	1	0.05	Outside of Sewer Service Area
2261	23 LOT 24	BALDWIN STREET	KNIERIM, MARVIN C.	1	0.05	Outside of Sewer Service Area
2262	5 LOT 6	TAPPAN STREET	WISNEWSKI, PATRICIA EILEEN	1	0.05	Outside of Sewer Service Area
2262	3 LOT 4	TAPPAN STREET	WISNEWSKI, PATRICIA EILEEN	1	0.05	Outside of Sewer Service Area
2262	21 LOTS 22,23,24	WINDSOR STREET	NEW JERSEY CONSERVATION FOUNDATION	1	0.05	Outside of Sewer Service Area
2262	29 LOT 30	WINDSOR STREET	ROEDLER, RUTH C	1	0.05	Outside of Sewer Service Area
2262	1 LOT 2	TAPPAN STREET	DE LAURIER, WARREN G & OLGA T	1	0.05	Outside of Sewer Service Area
2263	5 LOT 6	TAPPAN STREET	ADAMS, HELEN & P H	1	0.05	Outside of Sewer Service Area
2263	39 LOT 40	TICHENOR AVENUE	HORNLEIN, PHYLLIS	1	0.04	Outside of Sewer Service Area
2263	47 LOT 48	TICHENOR AVENUE	NEW JERSEY CONSERVATION FOUNDATION	1	0.04	Outside of Sewer Service Area
2263	35 LOT 36	WINDSOR STREET	DALEY, WILLIAM & JO ANNE	1	0.05	Outside of Sewer Service Area
2263	37 LOT 38	WINDSOR STREET	KOEGEL, CHARLES E	1	0.05	Outside of Sewer Service Area
2265	7 LOTS 8,9	MOCKRIDGE AVENUE	PEARSON, DOLORES A & GEORGE W	1	0.04	Outside of Sewer Service Area
2265	10 LOTS 11,12,13	MOCKRIDGE AVENUE	CLARK, JEROME S & VON BARGEN, SUZANNE	1	0.05	Outside of Sewer Service Area
2266	15 LOT 16	MOCKRIDGE AVENUE	LEMANOWICZ, CHARLES F & MURTHA, A J	1	0.04	Outside of Sewer Service Area
2267	29 LOT 30	TAPPAN STREET	STOCKTON, DAVID WAYNE	1	0.05	Outside of Sewer Service Area
2267	31 LOT 32	TAPPAN STREET	LAWRENCE, FRANCIS ETALS	1	0.05	Outside of Sewer Service Area
2267	21 LOTS 22,23,24	MOCKRIDGE AVENUE	DAWSON, EMILIE C/O DAWSON, JOHN R	1	0.04	Outside of Sewer Service Area
2267	1 LOT 2	DEVON STREET	HUBER, JENNIE C C/O HISLOP, RAY	1	0.05	Outside of Sewer Service Area
2267	37 LOT 38	TAPPAN STREET	CURRIE, BARBARA A	1	0.05	Outside of Sewer Service Area
2267	27 LOT 28	TAPPAN STREET	INGOLD, CARL & JOAN	1	0.05	Outside of Sewer Service Area
2267	3 LOT 4	DEVON STREET	OCELLO, MILDRED	1	0.05	Outside of Sewer Service Area
2267	33 LOTS 34,35,36	TAPPAN STREET	INGOLD, CARL & JOAN	1	0.05	Outside of Sewer Service Area
2268	19 LOT 20	FAIRCHILD AVENUE	SCHWARTZ, ALICE C/O PETERS, MARY	1	0.05	Outside of Sewer Service Area
2268	41 LOT 42	TICHENOR AVENUE	WOOSTER, FLORENCE & DAVE	1	0.05	Outside of Sewer Service Area
2268	1 LOTS 2,3,4	DEVON STREET	HUEMER, DAVID R ET ALS	1	0.05	Outside of Sewer Service Area
2268	13 LOT 14	DEVON STREET	PANDORF, ANTHONY & DOROTHY	1	0.04	Outside of Sewer Service Area
2268	43 LOT 44	TICHENOR STREET	YANNUZZI, NICHOLAS	1	0.05	Outside of Sewer Service Area
2268	25 LOT 26	TAPPAN STREET	PANDORF, DOROTHY J	1	0.05	Outside of Sewer Service Area
2268	39 LOT 40	TICHENOR AVENUE	JOHNSON, PAUL & MARY C/O JOHNSON	1	0.04	Outside of Sewer Service Area
2268	11 LOT 12	DEVON STREET	BARBER, LOUISE C/O STORZ	1	0.04	Outside of Sewer Service Area
2268	35 LOT 36	TAPPAN STREET	LIPTON, DAVID F	1	0.05	Outside of Sewer Service Area
2268	17 LOT 18	FAIRCHILD AVENUE	VAN DEN BEEMT, NILS	1	0.04	Outside of Sewer Service Area
2268	37 LOT 38	TAPPAN STREET	JOHNSON, PAUL & MARY A	1	0.05	Outside of Sewer Service Area
2269	16 LOT 17	TICHENOR AVENUE	PROBST ENTERPRISES INC	1	0.05	Outside of Sewer Service Area
2269	5 LOT 6	DEVON STREET	EGBERT, MRS RUBY S C/O EGBERT ETAL	1	0.05	Outside of Sewer Service Area
2269	3 LOT 4	DEVON STREET	NEW JERSEY CONSERVATION FOUNDATION	1	0.05	Outside of Sewer Service Area
2269	19 LOTS 20,21,22	TICHENOR AVENUE - ET	BRECHTL, DARENE D	1	0.05	Outside of Sewer Service Area
2269	23 LOT 24	TAPPAN STREET	BRECHTL, DARENE D	1	0.05	Outside of Sewer Service Area
2270	21 LOT 22	DEVON STREET	BRIDGE, PETER J & ANNE M	1	0.05	Outside of Sewer Service Area
2270	23 LOT 24	DEVON STREET	CHRISTIAN, DANIEL & BERNICE	1	0.05	Outside of Sewer Service Area
2271	41 LOT 42	TICHENOR AVENUE	HALAT, MARY	1	0.05	Outside of Sewer Service Area
2271	31 LOTS 32-33,34	DEVON STREET	FALLON, KATHLEEN V EXEC	1	0.05	Outside of Sewer Service Area
2271	21 LOT 22	FAIRCHILD AVENUE	BLUMETTI, LORRAINE	1	0.04	Outside of Sewer Service Area
2272	13 LOT 14	HOYT STREET	N J CONSERVATION FOUNDATION	1	0.04	Outside of Sewer Service Area
2272	23 LOT 24	MOCKRIDGE AVENUE	STEVENS, DONALD A	1	0.05	Outside of Sewer Service Area
2272	41 LOT 42	FAIRCHILD AVENUE	MULLER, CHESTER & ELINOR	1	0.05	Outside of Sewer Service Area
2272	17 LOT 18	MOCKRIDGE AVENUE	N J CONSERVATION FOUNDATION	1	0.04	Outside of Sewer Service Area
2272	47 LOT 48	FAIRCHILD AVENUE	SPIEKER, H JR & S C/O SPIEKER, KARL	1	0.04	Outside of Sewer Service Area
2272	3 LOT 4	HOYT STREET	WALTON, HORACE & RUTH	1	0.05	Outside of Sewer Service Area
2272	43 LOT 44	FAIRCHILD AVENUE	NEW JERSEY CONSERVATION FOUNDATION	1	0.05	Outside of Sewer Service Area
2272	5 LOT 6	HOYT STREET	WALTON, HORACE & RUTH	1	0.05	Outside of Sewer Service Area
2272	45 LOT 46	FAIRCHILD AVENUE	HOFFMAN, SHIRLEY & HENRY C/O JACKSON	1	0.04	Outside of Sewer Service Area
2273	8 LOT 9	MOCKRIDGE AVENUE	CARR, GEORGE & DAISY	1	0.05	Outside of Sewer Service Area
2273	10 LOT 11	MOCKRIDGE AVENUE	CONAHAN, PAULINE C	1	0.04	Outside of Sewer Service Area
2273	1 LOT 2	HOYT STREET	CONAHAN, PAULINE C	1	0.04	Outside of Sewer Service Area
2273	12 LOTS 13,14,15	MOCKRIDGE AVENUE	CONAHAN, PAULINE C	1	0.04	Outside of Sewer Service Area
2275	5,6,7,8	CENTER STREET	BROSTOSKI, JOAN R	1	0.05	Outside of Sewer Service Area
2275	19 LOT 20	MOCKRIDGE AVENUE	KOERNER, KAREN R	1	0.05	Outside of Sewer Service Area



2275	9 LOT 10	CENTER STREET	PATTON,H & LENZ,D C/O BRADBERRY	1	0.05	Outside of Sewer Service Area
2275	35 LOT 36	HOYT STREET	NJ CONSERVATION FOUNDATION	1	0.05	Outside of Sewer Service Area
2275	41 LOT 42	FAIRCHILD AVENUE	THIEM, ANNA	1	0.05	Outside of Sewer Service Area
2275	25 LOTS 26,27,28,29,30	HOYT STREET	FEID, MRS MAE L C/O BERTRAM FEID	1	0.05	Outside of Sewer Service Area
2275	15 LOT 16	MOCKRIDGE AVENUE	KLEIN, JOSEPH C JR	1	0.04	Outside of Sewer Service Area
2275	21 LOT 22	MOCKRIDGE AVENUE	HORSEY, WILLIAM E	1	0.04	Outside of Sewer Service Area
2275	43 LOT 44	FAIRCHILD AVENUE	MALHAME, LIBRA G C/O ROBERT MALHAME	1	0.05	Outside of Sewer Service Area
2275	31 LOT 32	HOYT STREET	DECKER, MRS L C/O MC CORMICK, PEGGY	1	0.05	Outside of Sewer Service Area
2275	33 LOT 34	HOYT STREET	NEW JERSEY CONSERVATION FOUNDATION	1	0.05	Outside of Sewer Service Area
2276	9 LOT 10	CENTER STREET	ALPS, CATHERINE B K	1	0.05	Outside of Sewer Service Area
2276	11 LOT 12	CENTER STREET	CAULFIELD, MAY C/O KLUNCK, JOYCE	1	0.04	Outside of Sewer Service Area
2276	39 LOTS 40,41,42,43	TICHENOR AVENUE	PILLISCHER, ELLA C/O PILLISCHER, R	1	0.04	Outside of Sewer Service Area
2276	37 LOT 38	HOYT STREET	PINKHAM, JOHN ET ALS	1	0.05	Outside of Sewer Service Area
2276	25 LOT 26	HOYT STREET	RYAN, MARY F & HELEN M	1	0.05	Outside of Sewer Service Area
2277	11 LOT 12	TICHENOR AVENUE	SJOGREN, PATRICIA ANN	1	0.05	Outside of Sewer Service Area
2277	3 LOT 4	CENTER STREET	SJOGREN, PATRICIA ANN	1	0.05	Outside of Sewer Service Area
2277	1 LOT 2	CENTER STREET	CHAPMAN, GEORGE C/O BRONNE	1	0.05	Outside of Sewer Service Area
2278	21 LOT 22	CENTER STREET	AUTENRIETH, EDWARD & DOLORES	1	0.05	Outside of Sewer Service Area
2278	25 LOT 26	CENTER STREET	FISCHER, JOHN P	1	0.05	Outside of Sewer Service Area
2278	13 LOT 14	TICHENOR AVENUE	BEAVER, A ALTON & EDWINA M	1	0.05	Outside of Sewer Service Area
2278	9 LOT 10	ELWOOD STREET	PHILLIPS, THOMAS JR	1	0.04	Outside of Sewer Service Area
2278	1 LOTS 2,5,6	ELWOOD STREET	MITCHELL, THOS W JR	1	0.05	Outside of Sewer Service Area
2278	29 LOT 30	CENTER STREET	NEW JERSEY CONSERVATION FOUNDATION	1	0.05	Outside of Sewer Service Area
2278	15 LOTS 16,17,18	TICHENOR AVENUE	YANNUZZI, NICHOLAS	1	0.05	Outside of Sewer Service Area
2278	3 LOT 4	ELWOOD STREET	MITCHELL, THOMAS W	1	0.05	Outside of Sewer Service Area
2278	7 LOT 8	ELWOOD STREET	COOK, FRANK J & BARBARA	1	0.05	Outside of Sewer Service Area
2278	27 LOT 28	CENTER STREET	MCHUGH, HELEN M	1	0.05	Outside of Sewer Service Area
2278	19 LOT 20	TICHENOR AVENUE	PATTERSON, CHAS A	1	0.05	Outside of Sewer Service Area
2279	15 LOTS 16-24 INCL	FAIRCHILD AVENUE	DUFFY, RICHARD & NANCY	1	0.04	Outside of Sewer Service Area
2279	39 LOTS 40 THRU 48	TICHENOR AVENUE	FARRELL, CONSTANCE M TRUST	1	0.04	Outside of Sewer Service Area
2279	29 LOT 30	CENTER STREET	NEW JERSEY CONSERVATION FOUNDATION	1	0.05	Outside of Sewer Service Area
2279	27 LOT 28	CENTER STREET	NEW JERSEY CONSERVATION FOUNDATION	1	0.05	Outside of Sewer Service Area
2279	35 LOT 36	CENTER STREET	TORPEY, MICHAEL A & JOAN E	1	0.05	Outside of Sewer Service Area
2279	31 LOT 32	CENTER STREET	NEW JERSEY CONSERVATION FOUNDATION	1	0.05	Outside of Sewer Service Area
2280	33 LOTS 34,35,36,37,38	CENTER STREET	MALAK, GLADYS TRUST	1	0.05	Outside of Sewer Service Area
2280	41 LOT 42	FAIRCHILD AVENUE	BEAM, WILLIAM M	1	0.05	Outside of Sewer Service Area
2280	13 LOT 14	ELWOOD STREET	NEW JERSEY CONSERVATION FOUNDATION	1	0.04	Outside of Sewer Service Area
2280	17 LOT 18	MOCKRIDGE AVENUE	BURST, HERMAN	1	0.04	Outside of Sewer Service Area
2280	19 LOT 20	MOCKRIDGE AVENUE	ADLER, JOAN H	1	0.05	Outside of Sewer Service Area
2280	9 LOT 10	ELWOOD STREET	BOYLAN, EDWARD R & MARY D	1	0.05	Outside of Sewer Service Area
2280	5 LOT 6	ELWOOD STREET	DORAN, DENNIS G	1	0.05	Outside of Sewer Service Area
2280	3 LOT 4	ELWOOD STREET	WENC, MR & MRS S J	1	0.05	Outside of Sewer Service Area
2280	31 LOT 32	CENTER STREET	CHRISTOPH, HEDWIG & CHAS E	1	0.05	Outside of Sewer Service Area
2281	13 LOTS 14,15,16	MOCKRIDGE AVENUE	VALLESE, ANTHONY J	1	0.04	Outside of Sewer Service Area
2281	17 LOT 18	MOCKRIDGE AVENUE	TATE, RICHARD J & ROBERTA J	1	0.04	Outside of Sewer Service Area
2281	9 LOT 10	MOCKRIDGE AVENUE	CAMPBELL, GEO W & RUTH	1	0.05	Outside of Sewer Service Area
2282	17 LOT 18	MOCKRIDGE AVENUE	SWORDS,MARGARET C/O MASSEY,THOMAS H	1	0.04	Outside of Sewer Service Area
2282	9 LOT 10	MOCKRIDGE AVENUE	JOHNSON, KENNETH M & VIOLET M	1	0.05	Outside of Sewer Service Area
2282	11 LOTS 12,13,14	MOCKRIDGE AVENUE	KERN, EMIL A C/O KERN,CHRISTOPHER E	1	0.04	Outside of Sewer Service Area
2283	47 LOT 48	FAIRCHILD AVENUE	ZANETICH, J & A C/O PAULA FRANCHI	1	0.04	Outside of Sewer Service Area
2283	1 LOT 2	CLIFTON STREET	ZANETICH, JOHN C/O PAULA FRANCHI	1	0.05	Outside of Sewer Service Area
2283	45 LOT 46	FAIRCHILD AVENUE	KREIE, BEATRICE J & RUSSELL D	1	0.04	Outside of Sewer Service Area
2283	18 LOT 19	MOCKRIDGE AVENUE	HAMILTON, JOHN C/O SUSAN HAMILTON	1	0.04	Outside of Sewer Service Area
2283	20 LOT 21	MOCKRIDGE AVENUE	PERRET, FLORENCE C/O MISLEY, A	1	0.05	Outside of Sewer Service Area
2284	43 LOT 44	TICHENOR AVENUE	SCHRAMM, ALBERT C/O R C SCHRAMM	1	0.05	Outside of Sewer Service Area
2284	21 LOT 22	FAIRCHILD AVENUE	STARZMAN, WILLIAM C	1	0.04	Outside of Sewer Service Area
2284	25 LOT 26	ELWOOD STREET	YANNUZZI, NICHOLAS	1	0.05	Outside of Sewer Service Area
2285	27 LOT 28	ELWOOD STREET	KRAUS, ANNA C/O TULLY,JOSEPH J	1	0.05	Outside of Sewer Service Area
2285	23 LOT 24	ELWOOD STREET	KRAUS, KATHLEEN M C/O SULLIVAN, K	1	0.05	Outside of Sewer Service Area
2285	19 LOT 20	TICHENOR AVENUE	PERRY, FRANK C	1	0.05	Outside of Sewer Service Area
2285	1 LOT 2	CLIFTON STREET	LOVERN,R E & EASILY H JR C/O MERTZ	1	0.05	Outside of Sewer Service Area
2285	29 LOT 30	ELWOOD STREET	WAGNER, MRS J B C/O WAGNER, R D SR	1	0.05	Outside of Sewer Service Area
2286	15 LOT 16	TICHENOR AVENUE	HENDRICKS, TAMMY B	1	0.05	Outside of Sewer Service Area
2286	1 LOTS 2,3,4	CHELSEA STREET	GREENHALGH, GEORGE H C/O GREENHALGH	1	0.07	Outside of Sewer Service Area
2286	7 LOT 8	CHELSEA STREET	PROBST ENTERPRISES, INC	1	0.05	Outside of Sewer Service Area
2286	5 LOT 6	CHELSEA STREET	GREENHALGH, GEORGE H C/O GREENHALGH	1	0.05	Outside of Sewer Service Area
2286	27 LOT 28	CLIFTON STREET	GREENHALGH, GEORGE H C/O GREENHALGH	1	0.05	Outside of Sewer Service Area
2286	29 LOT 30	CLIFTON STREET	GREENHALGH, G H C/O GREENHALGH, WM	1	0.05	Outside of Sewer Service Area
2287	29 LOT 30	CLIFTON STREET	WITTEK, CLARA & L C/O HARRINGTON, P	1	0.05	Outside of Sewer Service Area
2287	1 LOTS 2 THRU 10	CHELSEA STREET	FARRELL, CONSTANCE M TRUST	1	0.05	Outside of Sewer Service Area
2287	25 LOT 26	CLIFTON STREET	BELL, MRS ARTHUR C/O DONALD A BELL	1	0.05	Outside of Sewer Service Area
2288	5 LOT 6,7,8	CHELSEA STREET	JAHN, MICHAEL	1	0.05	Outside of Sewer Service Area
2288	33 LOTS 34,35,36	CLIFTON STREET	MARTIN,HARRY J JR C/O SOVIERO,LINDA	1	0.05	Outside of Sewer Service Area
2288	31 LOT 32	CLIFTON STREET	PRASSE, WILBERT G & EULA C/O PRASSE	1	0.05	Outside of Sewer Service Area
2288	45 LOTS 46,47,48	FAIRCHILD AVENUE	CALLAHAN, ROBERT ET ALS	1	0.04	Outside of Sewer Service Area
2288	15 LOT 16	MOCKRIDGE AVENUE	LUDOLPH, JOHN A IV	1	0.04	Outside of Sewer Service Area
2288	9 LOTS 10,11,12	CHELSEA STREET	JAHN, MICHAEL	1	0.05	Outside of Sewer Service Area
2288	41 LOTS 42,43,44	FAIRCHILD AVENUE	PIATT, EVELYN	1	0.05	Outside of Sewer Service Area
2288	29 LOT 30	CLIFTON STREET	JAHN, MICHAEL	1	0.05	Outside of Sewer Service Area
2288	39 LOT 40	FAIRCHILD AVENUE	BOESCH, BARBARA A	1	0.04	Outside of Sewer Service Area
2289	9 LOT 10	CLIFTON STREET	ANDERSON, MICHAEL & HELENE	1	0.04	Outside of Sewer Service Area
2289	15 LOT 16	MOCKRIDGE AVENUE	YANNUZZI, NICHOLAS	1	0.04	Outside of Sewer Service Area
2289	1 LOT 2	CHELSEA STREET	GORDON, WILLIAM J	1	0.04	Outside of Sewer Service Area
2289	19 LOT 20	MOCKRIDGE AVENUE	ZELEM, NEVA	1	0.04	Outside of Sewer Service Area
2290	17 LOT 18	MOCKRIDGE AVENUE	BELOTTI, ARTHUR L	1	0.04	Outside of Sewer Service Area
2290	9 LOT 10	CHELSEA STREET	PALMER, PHILIP A & SUZANNE TRUSTEES	1	0.04	Outside of Sewer Service Area
2291	25 LOT 26	CHELSEA STREET	ENNIS, MARGARET C/O JAMES ENNIS	1	0.05	Outside of Sewer Service Area
2291	15 LOTS 16 THRU 24	MOCKRIDGE AVENUE	INGOLD, CARL	1	0.04	Outside of Sewer Service Area
2291	11 LOTS 12,13,14	ALPINE STREET	ZEIS, ISABELLE E	1	0.04	Outside of Sewer Service Area
2291	41 LOT 42	FAIRCHILD AVENUE	NEW JERSEY CONSERVATION FOUNDATION	1	0.05	Outside of Sewer Service Area
2291	3 LOT 4	ALPINE STREET	NJ CONSERVATION FOUNDATION	1	0.05	Outside of Sewer Service Area
2291	33 LOT 34	CHELSEA STREET	MARK PROPERTIES LLC	1	0.05	Outside of Sewer Service Area
2292	37 LOT 38	CHELSEA STREET	BECK, CHARLES E & JANET S	1	0.05	Outside of Sewer Service Area
2292	9 LOTS 10,11,12,13,14	ALPINE STREET	DEMONTREUX, ERNEST J	1	0.05	Outside of Sewer Service Area
2292	21 LOT 22	FAIRCHILD AVENUE	TRAINA, MRS WM	1	0.04	Outside of Sewer Service Area
2292	39 LOT 40	TICHENOR AVENUE	PITTIUS, DOLORES G	1	0.04	Outside of Sewer Service Area
2292	23 LOT 24	FAIRCHILD AVENUE	HUBLER, RICHARD J & ELIZABETH J	1	0.05	Outside of Sewer Service Area
2292	29 LOT 30	CHELSEA STREET	BENDET, M VERNON JR & V M	1	0.05	Outside of Sewer Service Area



2293	13 LOT 14	TICHENOR AVENUE	WEBER, STANLEY E & MARY A	1	0.05 Outside of Sewer Service Area
2293	9 LOT 10	ALPINE STREET	HICSWA, JOSEPH	1	0.04 Outside of Sewer Service Area
2293	5 LOT 6	ALPINE STREET	NEW JERSEY CONSERVATION FOUNDATION	1	0.05 Outside of Sewer Service Area
2294	16 LOTS 17,18	TICHENOR AVENUE	MAUSTELLER, FLORENCE C/O J HODGIN	1	0.05 Outside of Sewer Service Area
2294	21 LOT 22	ALPINE STREET	DEMMEER, E C/O MRS C ROENICKE	1	0.05 Outside of Sewer Service Area
2294	27 LOT 28	ALPINE STREET	O'CONNOR, ALEXANDER F	1	0.05 Outside of Sewer Service Area
2294	29 LOT 30	ALPINE STREET	JOHNSON, LEIGH H	1	0.05 Outside of Sewer Service Area
2295	34 LOT 35	ALPINE STREET	THOMASZFSKI, JAMES & DARLENE M	1	0.05 Outside of Sewer Service Area
2295	23 LOT 24	LACEY ROAD	PROBST ENTERPRISES	1	0.05 Outside of Sewer Service Area
2295	32 LOT 33	ALPINE STREET	WILCOX, EST S M C/O WILCOX, DORIS	1	0.05 Outside of Sewer Service Area
2295	21 LOT 22	LACEY ROAD	LOMBARDI, WENDY JOY & ROBERT LOUIS	1	0.04 Outside of Sewer Service Area
2296	26 LOTS 27,28,29	MOCKRIDGE AVENUE	NEW JERSEY CONSERVATION FOUNDATION	1	0.04 Outside of Sewer Service Area
2296	33 LOT 34	ALPINE STREET	BYRNES, JULIA C/O WARGO, BRUCE K	1	0.05 Outside of Sewer Service Area
2296	17 LOTS 18,19	LACEY ROAD	LURCOTT, ROY E & EDWIN T	1	0.05 Outside of Sewer Service Area
2296	37 LOT 38	ALPINE STREET	EDWARDS, MURIEL B WEEKS EST OF	1	0.04 Outside of Sewer Service Area
2297	16 LOTS 17,18	MOCKRIDGE AVENUE	FREDERICKSON, MARGARET	1	0.05 Outside of Sewer Service Area
2297	19 LOT 20	MOCKRIDGE AVENUE	FREDERICKSON, CLARENCE	1	0.05 Outside of Sewer Service Area
2342	26 LOT 27	LACEY ROAD	BECK, JOHN E & MURIEL I TRUSTEES	1	0.05 Outside of Sewer Service Area
2342	1 LOT 2,3,4	ARTHUR STREET	QUIGLEY, JOHN JR	1	0.05 Outside of Sewer Service Area
2342	30 <Null>	LACEY ROAD	PARKER, BLANCHE C ESTATE	1	0.05 Outside of Sewer Service Area
2342	15 L 16,17,28,29,32,33	LACEY ROAD	PARKER, BLANCHE C ESTATE	1	0.05 Outside of Sewer Service Area
2343	9 LOT 10	ARTHUR STREET	LAIDLAW, STEWART P	1	0.05 Outside of Sewer Service Area
2343	20 LOTS 21,22,23,24	LACEY ROAD	BONSANGUE, CHARLES TRUST	1	0.05 Outside of Sewer Service Area
2343	7 LOT 8	ARTHUR STREET	KERMODE, S J C/O KERMODE, PAUL	1	0.05 Outside of Sewer Service Area
2343	36 LOTS 37,38	LACEY ROAD	PARKER, BLANCHE C ESTATE	1	0.06 Outside of Sewer Service Area
2343	46 LOTS 47,48	TICHENOR STREET	KISS, HERTHA M	1	0.04 Outside of Sewer Service Area
2343	33 LOT 34	LACEY ROAD	OLENDER, MARK A	1	0.06 Outside of Sewer Service Area
2343	11 LOT 12	ARTHUR STREET	O'ROURKE, ROGER	1	0.05 Outside of Sewer Service Area
2344	1 LOT 2	ARTHUR STREET	PARKER, BLANCHE C ESTATE	1	0.05 Outside of Sewer Service Area
2344	47 LOT 48	FAIRCHILD AVENUE	ANDERSEN, JENNIE C	1	0.05 Outside of Sewer Service Area
2344	26 LOT 27	LACEY ROAD	JANSEN, ALFRED G	1	0.05 Outside of Sewer Service Area
2344	28 LOT 29	LACEY ROAD	KLENNER, JOSEPH A	1	0.06 Outside of Sewer Service Area
2344	8 LOT 9	ARTHUR STREET	FRAZEE, STEVEN C & DEBRA ANN	1	0.05 Outside of Sewer Service Area
2344	7 LOTS 12,22,23,46	ARTHUR STREET - ETC	PARKER, BLANCHE C EXECUTRIX	1	0.05 Outside of Sewer Service Area
2344	10 LOT 11	ARTHUR STREET	RUST, CHARLES H SR	1	0.05 Outside of Sewer Service Area
2344	44 LOT 45	FAIRCHILD AVENUE	GRAVENER, EUGENE C & NELLIE	1	0.05 Outside of Sewer Service Area
2344	40 LOT 41	LACEY ROAD	HOFFMAN, JOHN & M C/O RAPCHINSKI, P	1	0.06 Outside of Sewer Service Area
2344	5 LOT 6	ARTHUR STREET	AARONSON, RONALD & ISABEL	1	0.05 Outside of Sewer Service Area
2344	3 LOT 4	ARTHUR STREET	FRAZEE, STEVEN C & DEBRA ANN	1	0.05 Outside of Sewer Service Area
2344	32 LOT 33	LACEY ROAD	PARKER, BLANCHE C ESTATE	1	0.06 Outside of Sewer Service Area
2344	34 LOT 35	LACEY ROAD	GRAY, CLIFFORD & MARY ELLEN	1	0.06 Outside of Sewer Service Area
2344	17 LOTS 18,19	MOCKRIDGE AVENUE	PARKER, BLANCHE ESTATE	1	0.04 Outside of Sewer Service Area
2344	13 LOT 14	ARTHUR STREET	COLLINS, JANET B	1	0.04 Outside of Sewer Service Area
2345	5 LOT 6	ARTHUR STREET	GIESSNER, GEORGE J	1	0.05 Outside of Sewer Service Area
2345	3 LOT 4	ARTHUR STREET	PRICE, ROBERT H & JUDITH SUSAN	1	0.05 Outside of Sewer Service Area
2345	47 LOT 48	MOCKRIDGE AVENUE	GRIMMETT, DENNIS L & BRIAN L	1	0.05 Outside of Sewer Service Area
2345	13 LOT 14	ARTHUR STREET	PARKER, BLANCHE C ESTATE	1	0.04 Outside of Sewer Service Area
2345	17 LOTS 23-33,36-39,46	BEATTY AVENUE - ETC	PARKER, BLANCHE C EXECUTRIX	1	0.04 Outside of Sewer Service Area
2345	42 LOT 43	LACEY ROAD	STEWART, DORIS J	1	0.06 Outside of Sewer Service Area
2345	18 LOT 19	BEATTY AVENUE	PASCAL, GARY	1	0.05 Outside of Sewer Service Area
2345	11 LOT 12	ARTHUR STREET	MC DANIEL, EVA C	1	0.05 Outside of Sewer Service Area
2345	15 LOT 16	BEATTY AVENUE	MAC FEETERS, RICHARD FAMILY TRUST	1	0.05 Outside of Sewer Service Area
2346	7 LOT 8	ARTHUR STREET	FAHNER, MARY & SCHMIDT ANNE	1	0.05 Outside of Sewer Service Area
2346	1 LOT 2	ARTHUR STREET	HALLINGER, ROBERT E & BETTY	1	0.05 Outside of Sewer Service Area
2346	40 LOT 41	LACEY ROAD	GIANETTI, CHRISTOPHER A	1	0.06 Outside of Sewer Service Area
2346	29 LOTS 30,31	LACEY ROAD	PARKER, BLANCHE C EXECUTRIX	1	0.05 Outside of Sewer Service Area
2346	38 LOT 39	LACEY ROAD	STIVALY, VICTOR L & BEVERLY L	1	0.06 Outside of Sewer Service Area
2346	36 LOT 37	LACEY ROAD	STIVALE, SYLVIO & JACQUELINE	1	0.06 Outside of Sewer Service Area
2346	5 LOT 6	ARTHUR STREET	FAHNER, MARY & SCHMIDT ANNE	1	0.05 Outside of Sewer Service Area
2347	1 LOT 2	ARTHUR STREET	BULLFEL, W & F C/O DILLUCCIA, DONNA	1	0.05 Outside of Sewer Service Area
2347	12 LOT 13	ARTHUR STREET	PERRINI, GEORGE M JR & GREGORY	1	0.05 Outside of Sewer Service Area
2347	35 LOT 36	LACEY ROAD	GONCALVES, MICHAEL J & LISA M	1	0.06 Outside of Sewer Service Area
2347	39 LOT 40,41	LACEY ROAD	REYNOLDS, WINIFRED C/O LEEDS, LAURIE	1	0.06 Outside of Sewer Service Area
2347	24 LOT 25	LACEY ROAD	PALM BEACH STATE COLLEGE FOUNDATION	1	0.10 Outside of Sewer Service Area
2347	28 LOTS 29 THRU 32,46	LACEY ROAD - ETC	PARKER, BLANCHE	1	0.06 Outside of Sewer Service Area
2347	42 LOT 43	LACEY ROAD - ETC	FESTER, MARIE E	1	0.06 Outside of Sewer Service Area
2348	5 LOT 6	BELL STREET	OGDEN, MARGARET E & ALEXANDER T	1	0.04 Outside of Sewer Service Area
2348	1 LOTS 2,3,4	BELL STREET	FORKED RIVER MOUNTAIN COALITION INC	1	0.05 Outside of Sewer Service Area
2348	33 LOT 34	ARTHUR STREET	HALL, PAULIA & JAMES	1	0.05 Outside of Sewer Service Area
2348	45 LOTS 46,47,48	HEDDON AVENUE	CLEVELAND, JOSEPH H & JOAN C	1	0.05 Outside of Sewer Service Area
2348	35 LOT 36	ARTHUR STREET	PAULUS, CHARLES & M C/O PAULUS, R	1	0.05 Outside of Sewer Service Area
2348	37 LOT 38	ARTHUR STREET	TOMASULO, DANIEL & HELEN C/O CARUSO	1	0.05 Outside of Sewer Service Area
2349	19 LOT 20	HEDDON AVENUE	ORLICK, JOHN W SR & G A C/O ORLICK, J	1	0.05 Outside of Sewer Service Area
2349	5 LOT 6	BELL STREET	DAVID A. EVANS SR	1	0.05 Outside of Sewer Service Area
2349	29 LOT 30	ARTHUR STREET	KENNEDY, WILLIAM J C/O STEINBERG, M	1	0.04 Outside of Sewer Service Area
2349	42 LOT 43	BEATTY AVENUE	TIMMONS, JOHN D	1	0.05 Outside of Sewer Service Area
2349	1 LOTS 2,3,4	BELL STREET	ORLICK, JOHN W SR & G A C/O ORLICK, J	1	0.05 Outside of Sewer Service Area
2349	7 LOTS 8,9,10,11,12	BELL STREET	FRAZEE, STEVEN C & DEBRA ANN	1	0.05 Outside of Sewer Service Area
2349	27 LOT 28	ARTHUR STREET	WEAVER, ROBERT J	1	0.05 Outside of Sewer Service Area
2350	41 LOT 42	MOCKRIDGE AVENUE	LIEBLANG, JACOB	1	0.05 Outside of Sewer Service Area
2350	29 LOTS 30,31,32,33,34	ARTHUR STREET	FRAZEE, STEVEN C & DEBRA ANN	1	0.04 Outside of Sewer Service Area
2350	45 LOTS 46,47,48	MOCKRIDGE AVENUE	SMITH, CHERYL ANNE & THOMAS ET ALS	1	0.05 Outside of Sewer Service Area
2350	35 LOT 36	ARTHUR STREET	CARUSO, JOSEPH & LUCILLE ET ALS	1	0.05 Outside of Sewer Service Area
2350	5 LOT 6	BELL STREET	KAHRER, MRS R J	1	0.05 Outside of Sewer Service Area
2350	27 LOT 28	ARTHUR STREET	HERBERT, DORIS R C/O SARY, C	1	0.05 Outside of Sewer Service Area
2350	15 LOT 16	BEATTY AVENUE	ABRAMS, ELLA CLISHAM C/O CROWLEY	1	0.04 Outside of Sewer Service Area
2351	1 LOTS 2,3,4,5,6,7,8	BELL STREET	LASKE, EDWARD C & KATHLEEN	1	0.05 Outside of Sewer Service Area
2351	27 LOT 28	ARTHUR STREET	JANSEN, ALFRED G	1	0.05 Outside of Sewer Service Area
2351	33 LOT 34	ARTHUR STREET	GRAY, CLIFFORD & MARY ELLEN	1	0.05 Outside of Sewer Service Area
2351	45 LOT 46	FAIRCHILD AVENUE	SCHROETTER, DONALD & ELIZABETH	1	0.05 Outside of Sewer Service Area
2351	15 LOT 16	MOCKRIDGE AVENUE	GRASSO, R THOMAS & EILEEN	1	0.04 Outside of Sewer Service Area
2351	17 LOT 18	MOCKRIDGE AVENUE	WILLIAMS, ROBERT L & CAVANO, MONICA	1	0.05 Outside of Sewer Service Area
2351	21 LOT 22	MOCKRIDGE AVENUE	MYER, EDITH	1	0.04 Outside of Sewer Service Area
2352	11 LOTS 12-24 INCL	BELL STREET	CALLAHAN, WM S JR & RUTH A	1	0.05 Outside of Sewer Service Area
2352	33 LOT 34	ARTHUR STREET	SPILKER, NANCY P	1	0.05 Outside of Sewer Service Area
2352	3 LOTS 4,5,6	BELL STREET	PERO, ROBERT & DIANE	1	0.05 Outside of Sewer Service Area
2352	7 LOT 8	BELL STREET	LYNCH, KATHLEEN	1	0.05 Outside of Sewer Service Area
2352	41 LOT 42	TICHENOR AVENUE	WYNNE, PAMELA ANN	1	0.05 Outside of Sewer Service Area



2352	47 LOT 48	TICHENOR AVENUE	GAWRONIAK, ROBERT & LORETTA	1	0.05	Outside of Sewer Service Area
2352	9 LOT 10	BELL STREET	ROSE, MRS WM C/O KOPOVIC, H M & L	1	0.05	Outside of Sewer Service Area
2353	31 LOT 32	SPALDING AVENUE	DONAHUE, HARRY JR C/O SEARS, C	1	0.04	Outside of Sewer Service Area
2353	17 LOT 18	TICHENOR AVENUE	SIMON, JAMES J	1	0.05	Outside of Sewer Service Area
2353	39 <NIB>	SPALDING AVENUE	PARKER, BLANCHE C ESTATE	1	0.04	Outside of Sewer Service Area
2353	21 LOTS 22,23,24	ARTHUR STREET	RILEY, ROSEANNA K	1	0.05	Outside of Sewer Service Area
2353	33 LOT 34	SPALDING AVENUE	WOLFSON, JOSEPH S	1	0.04	Outside of Sewer Service Area
2353	35 LOTS 36,37,38	SPALDING AVENUE	PARKER, BLANCHE C ESTATE	1	0.05	Outside of Sewer Service Area
2353	15 LOT 16	TICHENOR AVENUE	CARUSO, JOSEPH & LUCILLE ET ALS	1	0.05	Outside of Sewer Service Area
2353	BELL STREET		CARUSO, JOSEPH & LUCILLE ET ALS	1	0.05	Outside of Sewer Service Area
2353	3 LOT 40	ARTHUR STREET	LANDON, DOROTHY A	1	0.05	Outside of Sewer Service Area
2356	13 LOTS 14,15,16	TICHENOR AVENUE	DE FINO, ANDREW & EVELYN S	1	0.05	Outside of Sewer Service Area
2356	11 LOT 12	TICHENOR AVENUE	CARUSO, JOSEPH & LUCILLE ET ALS	1	0.05	Outside of Sewer Service Area
2356	1-2-7-10-19-26,37,38	CALVIN STREET - ETC	SMITH, JAMES & DEBORAH	1	0.05	Outside of Sewer Service Area
2356	17 LOT 18	TICHENOR AVENUE	BALDOUGH, STEVEN	1	0.05	Outside of Sewer Service Area
2357	45 LOT 46	TICHENOR AVENUE	WEIDMAN, ROY J & MARY E C/O BARBOUR	1	0.05	Outside of Sewer Service Area
2357	29 LOT 30	BELL STREET	SWANSON, FRANK A C/O GARRETT	1	0.04	Outside of Sewer Service Area
2357	33 LOTS 34,35,36	BELL STREET	BELL, ROBERT T & MARION	1	0.05	Outside of Sewer Service Area
2357	21 LOT 22	FAIRCHILD AVENUE	BONNEY, MRS MAE C/O FRED W BONNEY	1	0.04	Outside of Sewer Service Area
2357	15 LOT 16	FAIRCHILD AVENUE	CARUSO, JOSEPH & LUCILLE ET ALS	1	0.04	Outside of Sewer Service Area
2357	17 LOTS 18,19,20	FAIRCHILD AVENUE	KARL, GREGORY	1	0.05	Outside of Sewer Service Area
2357	41 LOT 42	TICHENOR AVENUE	MINNICK, ROBERT J & JOHNSON, B A	1	0.05	Outside of Sewer Service Area
2357	9 LOTS 10-14,23-28	TICHENOR AVENUE - ETC	BRUEMMER, CHARLES	1	0.05	Outside of Sewer Service Area
2357	1 LOT 2	CALVIN STREET	BRUEMMER, CHARLES C JR	1	0.05	Outside of Sewer Service Area
2358	1 LOT 2	CALVIN STREET	WELCH, JOS & MAE C/O J J WELCH	1	0.05	Outside of Sewer Service Area
2358	45 LOT 46	FAIRCHILD AVENUE	CARUSO, JOSEPH & LUCILLE ET ALS	1	0.05	Outside of Sewer Service Area
2358	11 LOT 12	CALVIN STREET	RANKEN, ANNA F	1	0.05	Outside of Sewer Service Area
2358	15 LOT 16	MOCKRIDGE AVENUE	CARUSO, JOSEPH & LUCILLE ET ALS	1	0.04	Outside of Sewer Service Area
2358	31 LOT 32	BELL STREET	BROUST, L C/O BYRQUIST, J ET ALS	1	0.04	Outside of Sewer Service Area
2358	13 LOT 14	CALVIN STREET	DAVIS, MRS HELEN L	1	0.05	Outside of Sewer Service Area
2358	22 LOTS 22-30 INCL	MOCKRIDGE AVENUE	YUENGLING, DAVID	1	0.04	Outside of Sewer Service Area
2359	45 LOT 46	MOCKRIDGE AVENUE	SHEPPARD, RUTH E	1	0.04	Outside of Sewer Service Area
2359	11 LOT 22	BEATTY AVENUE	AIELLO, KIM	1	0.05	Outside of Sewer Service Area
2359	13 LOT 14	CALVIN STREET	CARUSO, JOSEPH & LUCILLE ET ALS	1	0.05	Outside of Sewer Service Area
2359	15 LOT 16	BEATTY AVENUE	DAGGAN, ELIZ V & RALPH N	1	0.05	Outside of Sewer Service Area
2359	1 LOT 2	CALVIN STREET	CARR, DANIEL & ELONA JANE	1	0.05	Outside of Sewer Service Area
2359	41 LOT 42	MOCKRIDGE AVENUE	BOUDWIN, ALFRED L & DOROTHEA	1	0.05	Outside of Sewer Service Area
2359	25 LOT 26	BELL STREET	BRUIFER, W B & F C/O LUCILLA, DONNA	1	0.04	Outside of Sewer Service Area
2359	25 LOT 26	BELL STREET	CARUSO, JOSEPH & LUCILLE ET ALS	1	0.05	Outside of Sewer Service Area
2359	43 LOT 44	BELL STREET	PEIA, JOSEPH C/O PEIA, AL	1	0.04	Outside of Sewer Service Area
2359	39 LOT 40	MOCKRIDGE AVENUE	MORGAN, JACKSON EARL	1	0.05	Outside of Sewer Service Area
2359	39 LOT 40	MOCKRIDGE AVENUE	PORCH, E M & S L C/O FOWLER, X B	1	0.05	Outside of Sewer Service Area
2360	25 LOT 26	BELL STREET	DECKER, STACY A & PAMELA A	1	0.05	Outside of Sewer Service Area
2360	25 LOT 26	BELL STREET	ELLS, CHRISTINA, EVERHAM, J ET ALS	1	0.05	Outside of Sewer Service Area
2360	23 LOT 24	HEDDON AVENUE	RANDALL, KENNETH W JR	1	0.05	Outside of Sewer Service Area
2360	29 LOT 30	ARTHUR STREET	CARUSO, JOSEPH & LUCILLE ET ALS	1	0.04	Outside of Sewer Service Area
2360	45 LOT 46	BEATTY AVENUE	LAIDLAW, STEWART P	1	0.05	Outside of Sewer Service Area
2360	35 LOT 36	BELL STREET	BECK, MRS L J C/O VEZE, PHYLLIS N	1	0.05	Outside of Sewer Service Area
2360	5 LOT 6	CALVIN STREET	COPELAND, HAROLD	1	0.05	Outside of Sewer Service Area
2360	9 LOT 10	CALVIN STREET	STEFFEY, ARTHUR	1	0.05	Outside of Sewer Service Area
2361	1 LOTS 2,3,4	CALVIN STREET	CALLAHAN, ROBERT & H KOOP	1	0.05	Outside of Sewer Service Area
2361	35 LOT 36	BELL STREET	CARUSO, JOSEPH & LUCILLE ET ALS	1	0.05	Outside of Sewer Service Area
2361	37 LOT 38	HEDDON AVENUE	SARLOUS, EDWARD	1	0.05	Outside of Sewer Service Area
2362	13 LOT 14	DANIEL STREET	YUENGLING, DAVID	1	0.04	Outside of Sewer Service Area
2362	27 LOTS 28,29,30	CALVIN STREET	BLUMSD, SALVATORE & VIRGINIA A	1	0.04	Outside of Sewer Service Area
2362	1 LOTS 2,3,4	DANIEL STREET	SMITH, RICHARD A & ALICE M	1	0.05	Outside of Sewer Service Area
2362	23 LOT 24	CALVIN STREET	VOSS, WM C/O AGUIAR, ANTHONY	1	0.05	Outside of Sewer Service Area
2362	39 LOT 40	HEDDON AVENUE	O'DONNELL, M & J C/O MARKS, DIANE	1	0.09	Outside of Sewer Service Area
2363	29 LOT 30	HEDDON AVENUE	REED, WALTER	1	0.05	Outside of Sewer Service Area
2363	31 LOTS 32-43 INCL	CALVIN STREET - ETC	NICHOLSON, LEONARD C/O CHANDLER, V	1	0.05	Outside of Sewer Service Area
2363	13 LOT 14	DANIEL STREET	CUOMO, FRANK & MARY	1	0.04	Outside of Sewer Service Area
2363	17 LOT 18	DANIEL STREET	VOLKMAN, JOHN & VOLKMAR, PIERRE	1	0.05	Outside of Sewer Service Area
2363	7 LOT 8	DANIEL STREET	BERNHARD, BEVERLY & GERALD	1	0.05	Outside of Sewer Service Area
2364	46 LOTS 47,48	MOCKRIDGE AVENUE	PATTERSON, ROBERT J & JAYNE T	1	0.05	Outside of Sewer Service Area
2364	6 <NIB>	DANIEL STREET	GRUMBRECHT, MARIE	1	0.05	Outside of Sewer Service Area
2364	17 LOT 18	BEATTY AVENUE	CARUSO, JOSEPH & LUCILLE ET ALS	1	0.05	Outside of Sewer Service Area
2364	13 LOT 14	DANIEL STREET	BIROFF, ARTHUR N	1	0.05	Outside of Sewer Service Area
2364	5 <NIB>	DANIEL STREET	WORFOL, WILLIAM JOHN	1	0.05	Outside of Sewer Service Area
2364	15 LOT 16	MOCKRIDGE AVENUE	REYNOLDS, EDWIN WILFRED JR	1	0.05	Outside of Sewer Service Area
2365	9 LOT 10	DANIEL STREET	COOK, CHARLES E & LOS	1	0.04	Outside of Sewer Service Area
2365	17 LOT 19	MOCKRIDGE AVENUE - I PARKER, BLANCHE C EXECUTRIX	DANIEL, CARL & MINNIE C/O TORBUSHC	1	0.05	Outside of Sewer Service Area
2365	25 LOTS 26,27,28	CALVIN STREET	PARKER, BLANCHE C EXECUTRIX	1	0.05	Outside of Sewer Service Area
2365	31 LOT 32	MOCKRIDGE AVENUE - I PARKER, BLANCHE C EXECUTRIX	FASS, DEBRA A	1	0.04	Outside of Sewer Service Area
2365	29 LOT 30	DANIEL STREET	HAKIM, MARIE L	1	0.05	Outside of Sewer Service Area
2365	44 LOT 45	FAIRCHILD AVENUE	DAVES, MARY EST C/O DI MARTINO, M E	1	0.04	Outside of Sewer Service Area
2366	17 <NIB>	FAIRCHILD AVENUE	DEHAINAUT, WILLIAM	1	0.05	Outside of Sewer Service Area
2366	22 LOTS 23,24	FAIRCHILD AVENUE	PARKER, BLANCHE C EXECUTRIX	1	0.05	Outside of Sewer Service Area
2366	26 LOT 26	CALVIN STREET	FAUNCE, E S & A V C/O MARK D FAUNCE	1	0.05	Outside of Sewer Service Area
2366	46 LOTS 47,48	TICHENOR AVENUE	STANHOPE, JACQUELYN ET ALS	1	0.05	Outside of Sewer Service Area
2366	31 LOTS 32-38 INCL	CALVIN STREET	ENGEL, DAVID P & WILLIAM R ENGEL	1	0.04	Outside of Sewer Service Area
2366	39 LOTS 40,41	TICHENOR AVENUE	DE HAINAUT, THOMAS	1	0.05	Outside of Sewer Service Area
2366	9 LOT 10	DANIEL STREET	KLETT, R & L C/O LORRAINE FRANCIS	1	0.05	Outside of Sewer Service Area
2367	3 LOT 4	DANIEL STREET	THOMAS, DORIS J C/O KOETTING, DAWN	1	0.05	Outside of Sewer Service Area
2367	5 LOT 6	CALVIN STREET	ACKERMAN, STEPHEN M	1	0.04	Outside of Sewer Service Area
2367	38 LOTS 39,40	SPALDING AVENUE	CARUSO, JOSEPH & LUCILLE ET ALS	1	0.05	Outside of Sewer Service Area
2367	1 LOT 2	DANIEL STREET	MC MANUS, PHILIP	1	0.04	Outside of Sewer Service Area
2370	19 LOT 20	TICHENOR AVENUE	TIDD, E & L C/O BOBBY, BEVERLY	1	0.05	Outside of Sewer Service Area
2370	31 LOTS 36,37,38	SPALDING AVENUE	GALANTE, DOLORES	1	0.04	Outside of Sewer Service Area
2370	3 LOT 4	ELSMH STREET	RICHTER, DONALD F & JOAN W	1	0.05	Outside of Sewer Service Area
2370	1 LOT 2	CORRELL, L & C/O KOVASH, E R		1	0.05	Outside of Sewer Service Area



2370	27 LOT 28	DANIEL STREET	CARUSO, JOSEPH & LUCILLE ET ALS	1	0.04 Outside of Sewer Service Area
2371	3 LOT 4	ELSHAH STREET	WRIGHT, EDNA C/O RICHARDS-WREDE	1	0.05 Outside of Sewer Service Area
2371	17 <Null>	FAIRCHILD STREET	ALBRECHT, RICHARD H	1	0.05 Outside of Sewer Service Area
2371	5 LOTS 6,7,8,9,10	ELSHAH STREET	JEZYCKI, CATHERINE	1	0.05 Outside of Sewer Service Area
2371	11 LOT 12	ELSHAH STREET	IOSUE, LUCY C/O BENT, T	1	0.05 Outside of Sewer Service Area
2371	19 LOTS 20-26 INCL	FAIRCHILD AVENUE - ET	LASKI, EDWARD & KATHLEEN	1	0.05 Outside of Sewer Service Area
2371	37 LOT 38	DANIEL STREET	FRANKLIN, ANN	1	0.04 Outside of Sewer Service Area
2371	27 LOTS 28-34 INCL	DANIEL STREET	STRUTHERS, IAN D & REITZ, LORRAINE	1	0.05 Outside of Sewer Service Area
2371	18 <Null>	FAIRCHILD STREET	ALBRECHT, ROBERT A	1	0.04 Outside of Sewer Service Area
2372	47 LOT 48	FAIRCHILD AVENUE	SPAETH, A L & F C/O HICKS, ANTHONY L	1	0.05 Outside of Sewer Service Area
2372	15 LOT 16	MOCKRIDGE AVENUE	LARGE, FRANCIS W	1	0.04 Outside of Sewer Service Area
2372	33 LOTS 34,35,36	DANIEL STREET	FENWICK, MARY LOU	1	0.05 Outside of Sewer Service Area
2372	25 LOT 26	DANIEL STREET	GRIES, MICHAEL J	1	0.05 Outside of Sewer Service Area
2372	9 LOTS 10,11,12,13,14	ELSHAH STREET	KARL, GREGORY	1	0.05 Outside of Sewer Service Area
2372	17 LOT 18	MOCKRIDGE AVENUE	BROWNING, J T C/O JON BROWNING	1	0.05 Outside of Sewer Service Area
2373	13 LOT 14	ELSHAH STREET	SMITH, ANN ET ALS C/O SMITH, ROBERT	1	0.05 Outside of Sewer Service Area
2373	11 LOT 12	ELSHAH STREET	MAC QUAIDE, WILLIAM D JR & WM III	1	0.05 Outside of Sewer Service Area
2373	35 LOT 36	DANIEL STREET	BLUMENKRANZ, EDW C/O HOFF, SUSAN	1	0.05 Outside of Sewer Service Area
2373	41 LOT 42	MOCKRIDGE AVENUE	LIPTON, DAVID F	1	0.05 Outside of Sewer Service Area
2374	41 LOT 42	BEATTY AVENUE	SCHMIDT, MRS E	1	0.05 Outside of Sewer Service Area
2374	11 LOT 12	ELSHAH STREET	WEIMAR C/O BRUCE WEIMAR	1	0.05 Outside of Sewer Service Area
2374	5 LOTS 6,7,8,9,10	ELSHAH STREET	DICESARE, KATHLEEN M	1	0.05 Outside of Sewer Service Area
2374	29 LOT 30	DANIEL STREET	BARONE, ANTHONY C/O GOLDBERG, ELOISE	1	0.04 Outside of Sewer Service Area
2375	13 LOT 14	ELSHAH STREET	KIER, TIMOTHY JAMES	1	0.04 Outside of Sewer Service Area
2375	5 <Null>	ELSHAH STREET	LIPTON, DAVID F	1	0.04 Outside of Sewer Service Area
2375	44 LOT 45	HEDDON AVENUE	DOUCETTE, NANCY B	1	0.04 Outside of Sewer Service Area
2376	45 LOT 46	HEDDON AVENUE	HIGHKAL, LLOYD L	1	0.05 Outside of Sewer Service Area
2376	27 LOT 28	ELSHAH STREET	ROBBINS, R C/O NALBONE, TONI	1	0.05 Outside of Sewer Service Area
2376	29 LOTS 30,31,32	ELSHAH STREET	GRANT, D R C/O SCRIPURE, MARILYN	1	0.05 Outside of Sewer Service Area
2376	47 LOT 48	HEDDON AVENUE	SENESKI, MILDRED H & GERALD E	1	0.05 Outside of Sewer Service Area
2376	33 LOT 34	ELSHAH STREET	HAMILTON, ROBERT J	1	0.05 Outside of Sewer Service Area
2376	43 LOT 44	HEDDON AVENUE	HAKIM, MARIE L	1	0.05 Outside of Sewer Service Area
2376	37 LOT 38	ELSHAH STREET	HEGADORN, JAMES W JR & SOPHIE B	1	0.05 Outside of Sewer Service Area
2377	3 LOT 4	FILBERT STREET	CONFORTI, ANNA M	1	0.05 Outside of Sewer Service Area
2377	35 LOT 36	ELSHAH STREET	BARTLEY, WM S & ELEANOR A	1	0.05 Outside of Sewer Service Area
2377	39 LOT 40	BEATTY AVENUE	WEIKERT, DORSEY D & RUTH	1	0.05 Outside of Sewer Service Area
2377	11 LOT 12	FILBERT STREET	ZYM, WILLIAM C/O EMIL DUDA	1	0.05 Outside of Sewer Service Area
2377	7 LOT 8	FILBERT STREET	RUSSO, LUIGI EST C/O DELLO RUSSO, N	1	0.05 Outside of Sewer Service Area
2377	9 LOT 10	FILBERT STREET	BELTLE, WILLIAM O	1	0.05 Outside of Sewer Service Area
2377	47 LOT 48	BEATTY AVENUE	CONFORTI, ANNA M	1	0.05 Outside of Sewer Service Area
2377	41 LOT 42	BEATTY AVENUE	RUSSO, LUIGI EST C/O DELLO RUSSO, N	1	0.05 Outside of Sewer Service Area
2377	29 LOT 30	ELSHAH STREET	SAND, CAROL & ROBERT	1	0.04 Outside of Sewer Service Area
2377	23 LOT 24	HEDDON AVENUE	PETERSON, HARRY & MADELINE	1	0.05 Outside of Sewer Service Area
2378	17 LOT 18	BEATTY AVENUE	LEAFTY, PATRICIA B & HOWARD W	1	0.05 Outside of Sewer Service Area
2378	21 LOT 22	BEATTY AVENUE	DOWCHES, RAMONA	1	0.04 Outside of Sewer Service Area
2378	13 LOT 14	FILBERT STREET	CARUSO, JOSEPH & LUCILLE ET ALS	1	0.05 Outside of Sewer Service Area
2378	19 LOT 20	BEATTY AVENUE	DOWCHES, RAMONA	1	0.05 Outside of Sewer Service Area
2378	11 LOT 12	FILBERT STREET	MIELKE, ANNA R C/O MIELKE, CHARLES	1	0.05 Outside of Sewer Service Area
2378	23 LOT 24	BEATTY AVENUE	DOWCHES, RAMONA	1	0.05 Outside of Sewer Service Area
2378	37 LOTS 38 THRU 44	MOCKRIDGE AVENUE	IADIPAOLI, MARIE V	1	0.04 Outside of Sewer Service Area
2378	47 LOT 48	MOCKRIDGE AVENUE	MOORE, DOROTHY L EST C/O NIESSNER, C	1	0.05 Outside of Sewer Service Area
2378	33 LOT 34	ELSHAH STREET	BELVILLE, CHARLES M	1	0.05 Outside of Sewer Service Area
2378	35 LOT 36	ELSHAH STREET	SABA, THOMAS C/O E MENDILLO, JR	1	0.05 Outside of Sewer Service Area
2379	27 LOT 28	ELSHAH STREET	ZUCKER, BARBARA F	1	0.05 Outside of Sewer Service Area
2379	5 LOTS 6,7,8	FILBERT STREET	FOX, H C/O ALEXY, MARILYN	1	0.05 Outside of Sewer Service Area
2379	29 LOT 30	ELSHAH STREET	CIESLA, NANCY C/O COOPER	1	0.04 Outside of Sewer Service Area
2379	35 LOT 36	ELSHAH STREET	CAREY, WILLIAM G	1	0.05 Outside of Sewer Service Area
2380	21 LOT 22	FAIRCHILD AVENUE	KINSELLA, PETER E	1	0.04 Outside of Sewer Service Area
2380	1 LOT 2	FILBERT STREET	CARUSO, JOSEPH & LUCILLE ET ALS	1	0.05 Outside of Sewer Service Area
2380	7 LOT 8	FILBERT STREET	TIETCHEN, ANNA & A & J & S MAIORANO	1	0.05 Outside of Sewer Service Area
2380	15 LOTS 16,17,18	FAIRCHILD AVENUE	SOSA, MRS MARIE C	1	0.04 Outside of Sewer Service Area
2380	23 LOTS 24-43 INCL	FAIRCHILD AVENUE - ET	HATT, HOLGER B & RIGMOR E C/O WOOD	1	0.05 Outside of Sewer Service Area
2381	19 LOT 20	TICHENOR AVENUE	ARBUCKLE, FREDERICK M & HELEN H	1	0.04 Outside of Sewer Service Area
2383	27 LOT 28	FILBERT STREET	BROWN, MRS MADELINE	1	0.05 Outside of Sewer Service Area
2383	35 LOT 36	FILBERT STREET	PIERSON, MRS ROBT H C/O PIERSON, R SR	1	0.05 Outside of Sewer Service Area
2383	7 LOT 8	GEORGE STREET	YOUNG, JUDITH C & JOHN W	1	0.05 Outside of Sewer Service Area
2383	13 LOT 14	GEORGE STREET	KRAUSS, GUSTAV H	1	0.05 Outside of Sewer Service Area
2384	13 LOT 14	GEORGE STREET	CARTER, ROBERT T & EDNA	1	0.05 Outside of Sewer Service Area
2384	39 LOT 40	FAIRCHILD AVENUE	CARUSO, JOSEPH & LUCILLE ET ALS	1	0.05 Outside of Sewer Service Area
2384	21 LOT 22	MOCKRIDGE AVENUE	DE BARBIERI, CATHERINE, ESTATE OF	1	0.04 Outside of Sewer Service Area
2384	23 LOT 24	MOCKRIDGE AVENUE	POLLACK, HELEN H & RICHARD J	1	0.05 Outside of Sewer Service Area
2384	19 LOT 20	MOCKRIDGE AVENUE	RAMKAWSKY WM C/O T R ANFUSO	1	0.05 Outside of Sewer Service Area
2384	29 LOTS 30,31,32	FILBERT STREET	HESTERMANN, WALTER & NORMA	1	0.04 Outside of Sewer Service Area
2384	7 LOT 8	GEORGE STREET	JOHNSON, GEORGE D & PATRICIA E	1	0.05 Outside of Sewer Service Area
2384	35 LOT 36	FILBERT STREET	SMITH, FLORENCE	1	0.05 Outside of Sewer Service Area
2384	15 LOT 16	MOCKRIDGE AVENUE	MADDOX, LINDA F	1	0.04 Outside of Sewer Service Area
2384	33 LOT 34	FILBERT STREET	HESTERMANN, WALTER W & NORMA	1	0.05 Outside of Sewer Service Area
2384	43 LOT 44	FAIRCHILD AVENUE	LOIBL, EDNA JANE & EDMUND J	1	0.05 Outside of Sewer Service Area
2385	13 LOTS 14,15,16,17,18	BEATTY AVENUE	IADIPAOLI, MARIE V	1	0.05 Outside of Sewer Service Area
2385	11 LOT 12	GEORGE STREET	BRECHTL, DARENE D	1	0.05 Outside of Sewer Service Area
2385	27 LOT 28	WILBERT STREET	CORY, RICHARD H & C A C/O HAMSTRA, J	1	0.05 Outside of Sewer Service Area
2385	47 LOT 48	MOCKRIDGE AVENUE	DOTY, GEORGE B & KAREN L	1	0.05 Outside of Sewer Service Area
2385	45 LOT 46	MOCKRIDGE AVENUE	DOTY, GEORGE B & KAREN L	1	0.05 Outside of Sewer Service Area
2386	43 LOTS 44,45,46	BEATTY AVENUE	SIMMEN, ROY H & LOIS K C/O SIMMEN, R	1	0.05 Outside of Sewer Service Area
2386	11 LOT 12	GEORGE STREET	PARR, ROBERT B C/O PARR, LARRY T	1	0.05 Outside of Sewer Service Area
2386	13 LOT 14	GEORGE STREET	ENERSON, CHARLOTTE C/O SMITH, RUTH K	1	0.05 Outside of Sewer Service Area
2387	3 LOT 4	GEORGE STREET	CARUSO, JOSEPH & LUCILLE ET ALS	1	0.04 Outside of Sewer Service Area
2387	45 LOT 46	HEDDON AVENUE	LUSARDI P C/O DONALD LUSARDI	1	0.05 Outside of Sewer Service Area
2387	27 LOT 28	FILBERT STREET	WRIGHT, MARJORIE R & DEBORAH A	1	0.05 Outside of Sewer Service Area
2387	39 LOTS 40,41,42	HEDDON AVENUE	BURK, BARBARA	1	0.05 Outside of Sewer Service Area
2387	29 LOTS 30,31,32	FILBERT STREET	TANSKI, DOROTHY & LASKY, ALICE	1	0.05 Outside of Sewer Service Area
2387	37 LOT 38	FILBERT STREET	JANI, LINDA A	1	0.05 Outside of Sewer Service Area
2388	41 LOT 42	HEDDON AVENUE	ABEL, MARY BETTERBID	1	0.05 Outside of Sewer Service Area
2388	47 LOT 48	HEDDON AVENUE	HILUBB, L C/O DOWNIE, EDITH M	1	0.05 Outside of Sewer Service Area
2388	29 LOT 30	GEORGE STREET	HOFFMAN, JOHN C/O RAPCHINSKI, P	1	0.05 Outside of Sewer Service Area
2388	23 LOT 24	GEORGE STREET	SWEENEY, EDWARD J & MARY LOUISE	1	0.04 Outside of Sewer Service Area
2388	27 LOT 28	GEORGE STREET	PARRIS, SUSAN & DAVID	1	0.05 Outside of Sewer Service Area
2388	5 LOT 6	HAROLD STREET	BYRNE, MARIE E	1	0.04 Outside of Sewer Service Area



2388	11 LOT 12	HAROLD STREET	WIEDERWAX, FREDERICK B & HELEN	1	0.05	Outside of Sewer Service Area
2388	39 LOT 40	HEDDON AVENUE	N J CONSERVATION FOUNDATION	1	0.05	Outside of Sewer Service Area
2388	15 LOT 16	HAROLD STREET	PANKA, STEPHEN R	1	0.05	Outside of Sewer Service Area
2388	43 LOT 44	HEDDON AVENUE	ALBANESE, JO ANN	1	0.05	Outside of Sewer Service Area
2389	25 LOT 26	GEORGE STREET	CARUSO, JOSEPH & LUCILLE ET ALS	1	0.05	Outside of Sewer Service Area
2389	19 LOT 20	HEDDON AVENUE	GLASS, JOSEPHINE C/O M SINGER	1	0.05	Outside of Sewer Service Area
2389	9 LOT 10	HAROLD STREET	SERR, JOYCE C/O ALBANESE, JOANN	1	0.05	Outside of Sewer Service Area
2389	45 LOT 46	BEATTY AVENUE	CARUSO, JOSEPH & LUCILLE ET ALS	1	0.05	Outside of Sewer Service Area
2389	37 LOT 38	GEORGE STREET	COX, MARION L C/O COX, DEWITT C	1	0.04	Outside of Sewer Service Area
2389	29 LOT 30	GEORGE STREET	CARUSO, JOSEPH & LUCILLE ET ALS	1	0.04	Outside of Sewer Service Area
2389	47 LOT 48	BEATTY AVENUE	CARUSO, JOSEPH & LUCILLE ET ALS	1	0.05	Outside of Sewer Service Area
2389	43 LOT 44	BEATTY AVENUE	TORO, BRUCE ROBERT	1	0.05	Outside of Sewer Service Area
2389	39 LOT 40	BEATTY AVENUE	FAYER, THOS & LILLIAN C/O FAYER, JAY	1	0.05	Outside of Sewer Service Area
2389	31 LOT 32	GEORGE STREET	CARUSO, JOSEPH & LUCILLE ET ALS	1	0.04	Outside of Sewer Service Area
2389	21 LOT 22	HEDDON AVENUE	CARUSO, JOSEPH & LUCILLE ET ALS	1	0.04	Outside of Sewer Service Area
2389	3 LOT 4	HAROLD STREET	CARUSO, JOSEPH & LUCILLE ET ALS	1	0.05	Outside of Sewer Service Area
2390	1 LOT 2	HAROLD STREET	MC CONNELL, MRS A W C/O GROSS, K M	1	0.05	Outside of Sewer Service Area
2390	3 LOT 4	HAROLD STREET	BELL, JOHN & MARY E	1	0.05	Outside of Sewer Service Area
2390	5 LOT 6	HAROLD STREET	TIETCHEN, A & A & J & S MAIORANO	1	0.05	Outside of Sewer Service Area
2390	13 LOT 14	HAROLD STREET	FERRELL, LEROY D & BARBARA J	1	0.05	Outside of Sewer Service Area
2390	43 LOT 44	MOCKRIDGE AVENUE	HALLY, THOMAS R & JANET A	1	0.05	Outside of Sewer Service Area
2391	7 LOT 8	HAROLD STREET	BERNHARD, BEVERLY & GERALD	1	0.05	Outside of Sewer Service Area
2391	29 LOT 30	GEORGE STREET	CARUSO, JOSEPH & LUCILLE ET ALS	1	0.04	Outside of Sewer Service Area
2391	17 LOT 18	MOCKRIDGE AVENUE	KOVALSKY, JOHN P & LOUISE E	1	0.05	Outside of Sewer Service Area
2391	45 LOT 46	FAIRCHILD AVENUE	DRISCOLL, JOHN S	1	0.05	Outside of Sewer Service Area
2392	13 LOT 14	HAROLD STREET	JENKINS, A L EST C/O ARTHUR JENKINS	1	0.05	Outside of Sewer Service Area
2392	37 LOT 38	GEORGE STREET	SHAMPINE, J EST C/O CARMEN, VICKI	1	0.04	Outside of Sewer Service Area
2392	33 LOT 34	GEORGE STREET	CARUSO, JOSEPH & LUCILLE ET ALS	1	0.05	Outside of Sewer Service Area
2393	35 LOT 36	HAROLD STREET	KROTULIS, MARY C/O W WOOD	1	0.05	Outside of Sewer Service Area
2393	17 LOT 18	FAIRCHILD AVENUE	COSTELLO, HAROLD T	1	0.05	Outside of Sewer Service Area
2393	29 LOT 30	HAROLD STREET	DINAR, J C/O GLICKENHAUS, STEPHEN R	1	0.04	Outside of Sewer Service Area
2393	25 LOT 26	HAROLD STREET	DELNERO, RUDOLPH	1	0.05	Outside of Sewer Service Area
2393	37 LOT 38	HAROLD STREET	WOOD, EVA LOUISE KROTULIS	1	0.05	Outside of Sewer Service Area
2394	25 LOT 26	HAROLD STREET	DE GREGARIO, J C/O DOREEN ALLEN	1	0.05	Outside of Sewer Service Area
2394	11 LOTS 12-19 INCL	MOCKRIDGE AVENUE	PAGANO, ANDREW	1	0.05	Outside of Sewer Service Area
2394	29 LOT 30	HAROLD STREET	CARUSO, JOSEPH & LUCILLE ET ALS	1	0.04	Outside of Sewer Service Area
2394	39 LOTS 40,41,42,43	FAIRCHILD AVENUE	SCHWARTZ FAMILY TRUST	1	0.05	Outside of Sewer Service Area
2394	5 LOT 6	ISAAC STREET	BLIND, CHARLES H & BLANCHE	1	0.05	Outside of Sewer Service Area
2394	9 LOT 10	ISAAC STREET	DONAHUE, BARBARA C	1	0.05	Outside of Sewer Service Area
2394	27 LOT 28	HAROLD STREET	RYAN, ROBERT	1	0.05	Outside of Sewer Service Area
2395	5 LOTS 6,7,8,9,10	ISAAC STREET	MULDER, ARTHUR W & LINDACAROL	1	0.05	Outside of Sewer Service Area
2395	15 LOTS 16,17,18	BEATTY AVENUE	SAUTER, ANNA C/O MARGARET WARD	1	0.04	Outside of Sewer Service Area
2395	33 LOT 34	HAROLD STREET	DOYLE, CHARLOTTE BAUER	1	0.05	Outside of Sewer Service Area
2395	3 LOT 4	ISAAC STREET	WOLL, ROBERT C & VIOLET ROSE	1	0.05	Outside of Sewer Service Area
2395	11 LOT 12	ISAAC STREET	PAFF, DONALD J & CAROL A	1	0.05	Outside of Sewer Service Area
2395	35 LOT 36	HAROLD STREET	HOLLMAN, H & E C/O L HOFFMAN	1	0.05	Outside of Sewer Service Area
2396	45 LOT 46	BEATTY AVENUE	HEINRICH, EUGENE C C/O HEINRICH, MARK	1	0.05	Outside of Sewer Service Area
2396	42 LOT 43	BEATTY AVENUE	COLLINS, CAROL & DOUGLAS	1	0.05	Outside of Sewer Service Area
2397	29 LOT 30	HAROLD STREET	DITTMAR, ROMAINE	1	0.04	Outside of Sewer Service Area
2397	35 LOT 36	HAROLD STREET	CATANIA, MARILYN	1	0.05	Outside of Sewer Service Area
2397	33 LOT 34	HAROLD STREET	CATANIA, MARILYN	1	0.04	Outside of Sewer Service Area
2397	27 LOT 28	HAROLD STREET	NORKUS, BRUNO & BEATRICE	1	0.05	Outside of Sewer Service Area
2397	21 LOTS 22,23,24	HAROLD STREET	MEYH, GEORGE JR & LOIS	1	0.09	Outside of Sewer Service Area
2397	25 LOT 26	HAROLD STREET	YOUNG, BUCK C/O GERTRUDE BUNTING	1	0.04	Outside of Sewer Service Area
2398	1 <Null>	HEDDON AVENUE	DI CESARE, JOHN A & KATHLEEN ET ALS	1	10.90	Outside of Sewer Service Area
2399	43 LOT 44	BEATTY AVENUE	GONCALVES, MICHAEL J & LISA M	1	0.05	Outside of Sewer Service Area
2399	41 LOT 42	BEATTY AVENUE	COX, GEO E & CUMMINGS, JUNE LOIS	1	0.04	Outside of Sewer Service Area
2400	37 LOT 38	ISAAC STREET	PHILLIPS, BARBARA	1	0.04	Outside of Sewer Service Area
2400	45 LOT 46	MOCKRIDGE AVENUE	BRETT, MARTIN J JR	1	0.05	Outside of Sewer Service Area
2400	33 LOT 34	ISAAC STREET	POTTER, C I C/O POTTER, H K	1	0.05	Outside of Sewer Service Area
2400	29 LOT 30	ISAAC STREET	CRAMER, MITCHELL B & BROADHEAD, C	1	0.04	Outside of Sewer Service Area
2400	47 LOT 48	MOCKRIDGE AVENUE	BRETT, MARTIN J JR	1	0.05	Outside of Sewer Service Area
2400	15 LOT 16	BEATTY AVENUE	PEKARCHIK, MICHAEL & CHERYL	1	0.04	Outside of Sewer Service Area
2401	31 LOT 32	ISAAC STREET	LUSARDI, DONALD JR & LUSARDI, R	1	0.04	Outside of Sewer Service Area
2401	21 LOTS 22,23,24	MOCKRIDGE AVENUE	VAUPELL, MRS HARRY	1	0.04	Outside of Sewer Service Area
2402	15 LOT 16	FAIRCHILD AVENUE	LE CATES, MRS LESTER A	1	0.04	Outside of Sewer Service Area
2402	17 LOT 18	FAIRCHILD AVENUE	LEVY, MARTIN & ESTELLE C/O HANLEIN	1	0.05	Outside of Sewer Service Area
2403	9 LOT 10	KARL STREET	PAGANO, BASIL	1	0.05	Outside of Sewer Service Area
2403	3 14,13,14,19,20,44,45	KARL ST - ETC	CUSICK, ROBERT J	1	0.04	Outside of Sewer Service Area
2403	17 LOT 18	FAIRCHILD AVENUE	ULMAN, FRANCES	1	0.05	Outside of Sewer Service Area
2403	46 <Null>	TICHENOR AVENUE	CUSICK, ROBERT J	1	0.05	Outside of Sewer Service Area
2403	5 LOT 6	KARL STREET	CUSICK, ROBERT J	1	0.05	Outside of Sewer Service Area
2403	7 <Null>	KARL STREET	BONSANGUE, CHARLES TRUST	1	0.05	Outside of Sewer Service Area
2403	1 LOT 2	KARL STREET	CUSICK, ROBERT J	1	0.04	Outside of Sewer Service Area
2403	23 LOT 24	FAIRCHILD AVENUE	CORDTS, WILLIAM H	1	0.05	Outside of Sewer Service Area
2404	31 LOT 32	JEAN STREET	RIFFEL, KARL	1	0.04	Outside of Sewer Service Area
2404	37 LOT 38	JEAN STREET	JOHNSTON, GERALD D	1	0.04	Outside of Sewer Service Area
2404	9 LOT 10	KARL STREET	MAJORELL, RONALD C	1	0.05	Outside of Sewer Service Area
2404	39 LOT 40	FAIRCHILD AVENUE	GARTHWAITE, VIOLA E & GEO C	1	0.05	Outside of Sewer Service Area
2404	33 LOT 34	JEAN STREET	CARUSO, JOSEPH & LUCILLE ET ALS	1	0.05	Outside of Sewer Service Area
2404	25 LOT 26	JEAN STREET	BLOTTER, EST M C C/O MOBERG, KATHY B	1	0.05	Outside of Sewer Service Area
2405	25 LOT 26	JEAN STREET	WOYTOWICH, KATHLEEN R & ETAL	1	0.05	Outside of Sewer Service Area
2405	13 LOT 14	KARL STREET	DBINGER, JACQUELINE	1	0.05	Outside of Sewer Service Area
2405	5 LOT 6	KARL STREET	STOUTER, EILEEN MAHER	1	0.05	Outside of Sewer Service Area
2405	45 LOT 46	MOCKRIDGE AVENUE	CHIARAVALLOTTI, JAMES	1	0.05	Outside of Sewer Service Area
2406	39 LOT 40	BEATTY AVENUE	CORSON REALTY ASSOCIATES	1	0.05	Outside of Sewer Service Area
2407	7 LOT 8	LYNN STREET	ACCELLA, EMMETT	1	0.05	Outside of Sewer Service Area
2407	15 LOT 16	LYNN STREET	KLEIN, FRANCES L & CHAS	1	0.05	Outside of Sewer Service Area
2407	9 LOT 10	LYNN STREET	SHEA, CECIL BEVERLY	1	0.05	Outside of Sewer Service Area
2407	13 LOT 14	LYNN STREET	REITENOUER, GEORGE	1	0.05	Outside of Sewer Service Area
2407	24 LOT 25	KARL STREET	BAU, LIZABETH	1	0.04	Outside of Sewer Service Area
2408	39 LOT 40	FAIRCHILD AVENUE	MC GOVERN, DENNIS F	1	0.05	Outside of Sewer Service Area
2408	17 LOTS 18,19,20	MOCKRIDGE AVENUE	VERONA, MARJORIE & STEVEN I	1	0.05	Outside of Sewer Service Area
2408	41 LOT 42	FAIRCHILD AVENUE	VOLPE, CHARLES SR	1	0.05	Outside of Sewer Service Area
2408	5 LOT 6	LYNN STREET	MAC DONALD, BRYCE I JR	1	0.05	Outside of Sewer Service Area
2408	13 LOT 14	LYNN STREET	SMITH, THOMAS	1	0.05	Outside of Sewer Service Area
2408	33 LOT 34	KARL STREET	BALL, ROBERT E JR	1	0.05	Outside of Sewer Service Area
2409	37 LOT 38	KARL STREET	BAY, LOUIS J	1	0.04	Outside of Sewer Service Area



2409	25 LOT 26	KARL STREET	FALONE, J EST C/O ANDERSON, L EXEC	1	0.05	Outside of Sewer Service Area
2409	9 LOT 10	LYNN STREET	CARUSO, JOSEPH & LUCILLE ET ALS	1	0.05	Outside of Sewer Service Area
2409	7 12,32	LYNN STREET - ETC	BONSANGUE, CHARLES TRUST	1	0.05	Outside of Sewer Service Area
2409	15 LOT 16	FAIRCHILD AVENUE	MEISSNER, W & C EST C/O STRECKER, M	1	0.04	Outside of Sewer Service Area
2409	29 LOT 30	KARL STREET	DAVIS, H F	1	0.04	Outside of Sewer Service Area
2409	3 LOT 4	LYNN STREET	CLAYTON, STEPHEN B	1	0.05	Outside of Sewer Service Area
2411	18 LOT 19	MOE STREET	BONSANGUE, CHARLES TRUST	1	0.03	Outside of Sewer Service Area
2412	11 LOT 12	TICHENOR STREET	SCHERER, CHAS C/O ROSNER, MARGARET	1	0.05	Outside of Sewer Service Area
2412	21 LOT 22	LYNN STREET	LINDERMAN, HORACE F & LLDA E	1	0.04	Outside of Sewer Service Area
2412	1 2,3,6-10,13,14,37	MOE STREET - ETC	BONSANGUE, CHARLES TRUST	1	0.05	Outside of Sewer Service Area
2412	15 LOT 16	TICHENOR STREET	TICHENOR, EDWARD A	1	0.04	Outside of Sewer Service Area
2413	21 LOT 22	FAIRCHILD AVENUE	ARLETH, GEORGE	1	0.04	Outside of Sewer Service Area
2413	19 LOT 20	FAIRCHILD AVENUE	WILSON, MARGARET R	1	0.05	Outside of Sewer Service Area
2413	2 3,4,25-27,32-34,36	MOE STREET	BONSANGUE, CHARLES TRUST	1	0.04	Outside of Sewer Service Area
2413	17 LOT 18	FAIRCHILD AVENUE	CLUTTER, JOHN M & THERESA R	1	0.05	Outside of Sewer Service Area
2414	25 LOT 26	LYNN STREET	VANNER, MARGARET J	1	0.05	Outside of Sewer Service Area
2414	1 2,3,6,39-41	MOE STREET	BONSANGUE, CHARLES TRUST	1	0.05	Outside of Sewer Service Area
2414	19 LOT 20	MOCKRIDGE AVENUE	RICHEL, THOMAS F C/O RICHEL, VICTOR	1	0.05	Outside of Sewer Service Area
2414	27 LOT 28	LYNN STREET	ENERSON, CHARLOTTE C/O SMITH, RUTH K	1	0.05	Outside of Sewer Service Area
2414	17 LOT 18	MOCKRIDGE AVENUE	RICHEL, VINCENT C/O ANTHONY RICHEL	1	0.05	Outside of Sewer Service Area
2414	43 LOT 44	FAIRCHILD AVENUE	TURBETT, FRANK A C/O TURBETT, F J	1	0.05	Outside of Sewer Service Area
2415	22 LOT 23	LYNN STREET	HOFF, CYNTHIA V ET ALS	1	0.05	Outside of Sewer Service Area
2415	26 LOTS 27-31 INCL	MOCKRIDGE AVENUE	QUILICI, BENITO & BRENDA	1	0.05	Outside of Sewer Service Area
2415	16 LOT 17	LYNN STREET	GIORDANO, JAMES L	1	0.04	Outside of Sewer Service Area
2415	7 LOT 8	MOE STREET	MOORE, BARBARA E	1	0.05	Outside of Sewer Service Area
2415	4 5,6,21	MOE STREET	BONSANGUE, CHARLES TRUST	1	0.05	Outside of Sewer Service Area
2416	32 LOT 33	MOE STREET	NEAL, ERNEST T	1	0.05	Outside of Sewer Service Area
2416	11 LOT 34	NEIL & MOE STREET	PARKER, BLANCHE C	1	0.08	Outside of Sewer Service Area
2416	26 <Null>	MOCKRIDGE STREET	WEASNER, WILLIAM E	1	0.05	Outside of Sewer Service Area
2416	24 LOT 25	MOCKRIDGE AVENUE	DOW, JEAN C	1	0.05	Outside of Sewer Service Area
2417	25 LOT 26	MOE STREET	MORSE, THOMAS D	1	0.05	Outside of Sewer Service Area
2417	22 LOTS 23,24	MOCKRIDGE AVENUE	CAPPIELLO, CATHERINE S & ANTHONY	1	0.05	Outside of Sewer Service Area
2417	7 LOT 8	NEIL STREET	SHOEMAKER, CHERYL A	1	0.05	Outside of Sewer Service Area
2417	43 LOT 44	FAIRCHILD AVENUE	MIDGLEY, IRENE	1	0.05	Outside of Sewer Service Area
2417	3 LOT 4	NEIL STREET	CAMPBELL, KIM L & GEORGE	1	0.05	Outside of Sewer Service Area
2417	37 LOT 38	FAIRCHILD AVENUE	DORANDO, SAL & MARY C/O J W BELL	1	0.04	Outside of Sewer Service Area
2417	11 LOT 12	NEIL STREET	SCHUBERT, C J C/O E BARRETT	1	0.05	Outside of Sewer Service Area
2417	5 13,14,19,20,31-33	NEIL STREET	BONSANGUE, CHARLES TRUST	1	0.05	Outside of Sewer Service Area
2417	9 LOT 10	NEIL STREET	MASEY, MRS STANLEY A C/O BURKE, H L	1	0.05	Outside of Sewer Service Area
2417	35 LOT 36	MOE STREET	KERMODE, S J C/O KERMODE, PAUL	1	0.05	Outside of Sewer Service Area
2418	7 LOT 8	NEIL STREET	JACKSON, PHYLLIS C/O ALICANDO, D	1	0.05	Outside of Sewer Service Area
2418	13 LOT 14	NEIL STREET	SWAVERLY, H F C/O WALLACE, HARRIET	1	0.05	Outside of Sewer Service Area
2418	11 LOT 12	NEIL STREET	HAMPTON, R M ET ALS C/O GREEN, KELLEY	1	0.05	Outside of Sewer Service Area
2418	43 LOT 44	TICHENOR AVENUE	BEDWELL, GERALDINE A	1	0.05	Outside of Sewer Service Area
2419	19 LOT 20	TICHENOR AVENUE	MEYER, MRS. CHARLES H C/O THOMAS	1	0.05	Outside of Sewer Service Area
2419	17 LOT 18	TICHENOR AVENUE	SETTS, ALBERT NASH	1	0.04	Outside of Sewer Service Area
2419	3 LOT 4	NEIL STREET	DONAGHY, BRUCE M & LAURA A	1	0.05	Outside of Sewer Service Area
2419	11 LOT 12	TICHENOR AVENUE	FRANCIS, ANTHONY C	1	0.04	Outside of Sewer Service Area
2419	28 <Null>	MOE STREET	BONSANGUE, CHARLES TRUST	1	0.05	Outside of Sewer Service Area
2419	29 LOT 30	MOE STREET	GEOGHEGAN, G & A C/O NEWBURY, K	1	0.04	Outside of Sewer Service Area
2419	13 LOT 14	TICHENOR AVENUE	N J CONSERVATION FOUNDATION	1	0.05	Outside of Sewer Service Area
2419	5 LOT 6	NEIL STREET	MASSONI, ANTHONY & JAGLOWSKI, JEAN	1	0.05	Outside of Sewer Service Area
2420	20 LOTS 21,22	MOE STREET	DE ROSA, ANNA M TRUST	1	0.04	Outside of Sewer Service Area
2421	12 LOTS 13,14	OSCAR STREET	SLATER, JOHN B C/O HOWIE, JAMES M	1	0.05	Outside of Sewer Service Area
2421	22 23,24	SPAULDING AVENUE	BONSANGUE, CHARLES TRUST	1	0.05	Outside of Sewer Service Area
2422	23 LOT 24	NEIL STREET	POKROCCO, PATRICIA A	1	0.04	Outside of Sewer Service Area
2422	29 LOT 30	NEIL STREET	RICKARDS, MARY ELLEN	1	0.04	Outside of Sewer Service Area
2422	1 37,38	OSCAR STREET	BONSANGUE, CHARLES TRUST	1	0.05	Outside of Sewer Service Area
2422	25 LOTS 26	NEIL STREET	CAIRNS, JULIA M C/O CAIRNS, COLEEN	1	0.05	Outside of Sewer Service Area
2422	31 LOT 32	SPAULDING AVENUE	SMITH, HOMER O C/O BERGLUND, JOAN S	1	0.05	Outside of Sewer Service Area
2423	27 LOT 28	NEIL STREET	BURKE, MARY C/O BURKE, JOHN	1	0.05	Outside of Sewer Service Area
2423	23 LOT 24	FAIRCHILD STREET	GALLAGHER C/O DIDDEN, DIANE	1	0.05	Outside of Sewer Service Area
2423	1	46 OSCAR STREET	BONSANGUE, CHARLES TRUST	1	0.05	Outside of Sewer Service Area
2423	11 LOT 12	OSCAR STREET	HORNYAK, ALBERT	1	0.05	Outside of Sewer Service Area
2424	25 LOT 26	NEIL STREET	ZIEGLER, GEORGE C/O SPINDLER, KAREN	1	0.05	Outside of Sewer Service Area
2424	7 LOT 8	OSCAR STREET	BANKS, VIOLET R @ STONE HSE COTTAGE	1	0.05	Outside of Sewer Service Area
2424	9 LOT 10	OSCAR STREET	GARDNER, JANET ANN	1	0.05	Outside of Sewer Service Area
2424	39 LOT 40	FAIRCHILD AVENUE	WILSON, RAND E	1	0.05	Outside of Sewer Service Area
2424	1 2,3,4,34,35	OSCAR STREET	BONSANGUE, CHARLES TRUST	1	0.05	Outside of Sewer Service Area
2424	5 LOT 6	OSCAR STREET	SCHAK, MARGARET K	1	0.05	Outside of Sewer Service Area
2425	5 LOTS 6,7,8	OSCAR STREET	FERRANTI, JOSEPHINE	1	0.05	Outside of Sewer Service Area
2425	19 LOT 20	MOCKRIDGE AVENUE	CHURCH, FREDERICK R & WINIFRED	1	0.05	Outside of Sewer Service Area
2426	1 LOT 2	PAUL STREET	JAECKLE, ELSIE K C/O JOYCE SKURLA	1	0.05	Outside of Sewer Service Area
2427	47 LOT 48	FAIRCHILD STREET	SMITH, T M & G D TRUST C/O KIM, D	1	0.05	Outside of Sewer Service Area
2427	44 LOTS 45-46	FAIRCHILD AVENUE	N J CONSERVATION FOUNDATION	1	0.05	Outside of Sewer Service Area
2427	11 LOTS 12,13,14,15,16	PAUL STREET & MOCKR	N J CONSERVATION FOUNDATION	1	0.05	Outside of Sewer Service Area
2427	41 LOT 42	FAIRCHILD STREET	DURON, MRS CHARLOTTE B C/O DURON	1	0.05	Outside of Sewer Service Area
2427	5 LOT 6	PAUL STREET	MISKIN, JEAN D C/O MISKIN, ARTHUR P	1	0.05	Outside of Sewer Service Area
2427	3 LOT 36	PAUL STREET - ETC	BONSANGUE, CHARLES TRUST	1	0.05	Outside of Sewer Service Area
2427	21 LOT 22	MOCKRIDGE AVENUE	ANGSTADT, ELIZABETH C/O ANGSTADT, C H	1	0.04	Outside of Sewer Service Area
2427	25 LOT 26	OSCAR STREET	SCHUNCK, DONALD B & J R C/O CAREY, V	1	0.05	Outside of Sewer Service Area
2427	17 LOTS 18,19,20	MOCKRIDGE AVENUE	KOPP, CATHERINE C/O TAYLOR	1	0.05	Outside of Sewer Service Area
2428	29 LOT 30	OSCAR STREET	RAPP, EDYTHE	1	0.04	Outside of Sewer Service Area
2428	25 LOT 26	OSCAR STREET	PILIPSKI, MARIA D	1	0.05	Outside of Sewer Service Area
2428	39 LOT 40	OSCAR ST & TICHENOR	JOHNSON, MRS MARION C/O M MC KENZIE	1	0.05	Outside of Sewer Service Area
2428	31 LOT 32	OSCAR STREET	KLEIBER, EVELYN M C/O ROGERS, E K	1	0.04	Outside of Sewer Service Area
2428	5 LOT 6	PAUL STREET	FISH, JOANNE V ET ALS C/O SPRADLEY	1	0.05	Outside of Sewer Service Area
2428	45 LOTS 46,47,48	TICHENOR AVENUE	MITCHELL, HAROLD W C/O MAGUIRE, W	1	0.05	Outside of Sewer Service Area
2428	15 38,43	FAIRCHILD AVENUE	BONSANGUE, CHARLES TRUST	1	0.04	Outside of Sewer Service Area
2429	37 LOT 38	SPAULDING AVENUE	WECKERLE, C EST C/O BRUNO, CHARLES A	1	0.05	Outside of Sewer Service Area
2429	27 LOT 28	OSCAR STREET	BERGENE, P J C/O GANN, EDITH C	1	0.05	Outside of Sewer Service Area
2429	5 6,15,16,25,30,34	PAUL STREET	BONSANGUE, CHARLES TRUST	1	0.05	Outside of Sewer Service Area
2429	23 LOT 24	OSCAR STREET	BALL, JOHN E	1	0.04	Outside of Sewer Service Area
2429	3 LOT 4	PAUL STREET	BORNHOLM, E G C/O BORNHOLM, CATHLEEN	1	0.05	Outside of Sewer Service Area
2430	22 LOTS 23 & 24	SPAULDING AVENUE	VOEGELI, A A & F C/O WALTERMIRE, S	1	0.05	Outside of Sewer Service Area
2430	20 LOT 21	SPAULDING AVENUE	SOVINSKI, ROSE & M CATANZARITI	1	0.05	Outside of Sewer Service Area
2430	15 LOTS 16-17	SPAULDING AVENUE	BARUSEVICIUS, HENRY & THERESA	1	0.04	Outside of Sewer Service Area
2431	16 26,27,28	SPAULDING AVENUE	BONSANGUE, CHARLES TRUST	1	0.39	Outside of Sewer Service Area



2431	29 LOT 30	PAUL STREET	ALLAN, MADELINE & JOSEPH	1	0.05	Outside of Sewer Service Area
2432	25 LOT 26	PAUL STREET	GRANT, JOHN C/O PATTIE GRANT	1	0.05	Outside of Sewer Service Area
2432	3 LOT 4	QUENTIN STREET	MOZER, GEORGE D	1	0.05	Outside of Sewer Service Area
2432	23 LOT 24	PAUL STREET	ROCKHILL, FRED J JR	1	0.04	Outside of Sewer Service Area
2433	35 LOT 36	PAUL STREET	GOLESKIE, JOHN T & HELEN N	1	0.05	Outside of Sewer Service Area
2433	9 15-24,30	QUENTIN STREET	BONSANGUE, CHARLES TRUST	1	0.05	Outside of Sewer Service Area
2433	11 LOT 12	QUENTIN STREET	SCHUCK, NORA E C/O ANDREW SCHUCK	1	0.05	Outside of Sewer Service Area
2434	29 LOT 30	PAUL STREET	MC INTOSH, HAZEL HOLMES ET ALS	1	0.04	Outside of Sewer Service Area
2434	39 LOT 40	FAIRCHILD AVENUE	MUTI, ANTHONY & VICTORIA	1	0.05	Outside of Sewer Service Area
2434	35 36,37	PAUL STREET	BONSANGUE, CHARLES TRUST	1	0.05	Outside of Sewer Service Area
2434	5 LOT 6	QUENTIN STREET	BROCKLEY, EST.H & L C/O REINECKER,N	1	0.05	Outside of Sewer Service Area
2435	6 LOT 7	PAUL STREET	MAHON, MATTHEW J	1	0.04	Outside of Sewer Service Area
2435	4 LOT 5	PAUL STREET	MC NAMARA, MICHAEL & ELLEN	1	0.06	Outside of Sewer Service Area
2436	8 LOTS 9,10,11	MOCKRIDGE AVENUE	BRUENNER, MARGARET	1	0.05	Outside of Sewer Service Area
2437	25 LOT 26	QUENTIN STREET	SCHUCK, MARIA C/O JOSEPH SCHUCK	1	0.05	Outside of Sewer Service Area
2437	31 LOT 32	QUENTIN STREET	ROTH, ALFRED	1	0.04	Outside of Sewer Service Area
2437	7 LOT 8	REISS STREET	RYDER, HELEN M	1	0.05	Outside of Sewer Service Area
2437	33 LOTS 34,35,36	QUENTIN STREET	SANDERS, THOS B	1	0.05	Outside of Sewer Service Area
2437	41 LOT 42	FAIRCHILD STREET	KNOWLTON, FLORENCE M C/O GEORGE, J	1	0.05	Outside of Sewer Service Area
2438	35 LOT 36	QUENTIN STREET	MC GUIGAN, ALICE B & MYRON REV L/T	1	0.05	Outside of Sewer Service Area
2438	17 LOT 18	FAIRCHILD AVENUE	YARRISH, RONALD A	1	0.05	Outside of Sewer Service Area
2438	6 9,10,11,30	REISS ST-TICHENOR AVE	BONSANGUE, CHARLES TRUST	1	0.37	Outside of Sewer Service Area
2441	29 LOT 30	REISS STREET	MEADE, MRS J W C/O BENAVIDES, ALICE	1	0.04	Outside of Sewer Service Area
2441	17 LOT 18	MOCKRIDGE AVENUE	PERRINI, GEORGE M JR & GREGORY	1	0.05	Outside of Sewer Service Area
2441	23 24,41	MOCKRIDGE AVENUE	BONSANGUE, CHARLES TRUST	1	0.05	Outside of Sewer Service Area
2441	19 LOT 20	MOCKRIDGE AVENUE	DJROSKA, PETER & MARY C/O O LAWSON	1	0.05	Outside of Sewer Service Area
2441	21 LOT 22	MOCKRIDGE AVENUE	PERILLO, JOSEPH C/O ANNELLI,DOLORES	1	0.04	Outside of Sewer Service Area
2441	25 LOT 26	REISS STREET	FOX, V & H C/O WM J FOX	1	0.05	Outside of Sewer Service Area
2442	1 LOT 2	MOCKRIDGE AVENUE	PARKER, BLANCHE C	1	0.11	Outside of Sewer Service Area
2443	14 LOT 15	NEIL STREET	CUNNINGHAM, J C	1	0.04	Outside of Sewer Service Area
2443	38 LOTS 39,40	MOE STREET	SIDWA, LEONARD C/O SIDWA, CHARLIE P	1	0.05	Outside of Sewer Service Area
2443	36 LOT 37	MOE STREET	THOMPSON, THOMAS	1	0.05	Outside of Sewer Service Area
2443	24 LOT 25	WELLINGTON AVENUE	FELDMAN, SYLVIA	1	0.05	Outside of Sewer Service Area
2443	26 LOT 27	MOE STREET	DRAVIS, CHARLES J & CAROL W	1	0.05	Outside of Sewer Service Area
2444	14 LOT 15	NEIL STREET	CIPOLLA, J & A C/O CIPOLLA, JAMES V	1	0.04	Outside of Sewer Service Area
2444	30 LOT 31	MOE STREET	MCPARTLAND,TERENCE J & CATHERINE JR	1	0.05	Outside of Sewer Service Area
2444	49 LOT 50	WELLINGTON AVENUE	HENDERSHOTT,H R & E C/O HENDERSHOTT	1	0.04	Outside of Sewer Service Area
2444	28 LOT 29	MOE STREET	GAUTHIER, BRIAN	1	0.05	Outside of Sewer Service Area
2444	18 LOTS 19,20,21	ATHENIA AVENUE	FITZGIBBON, E C/O WM FITZGIBBON	1	0.05	Outside of Sewer Service Area
2444	47 LOT 48	WELLINGTON AVENUE	HENDERSHOTT, ELLEN & TODD	1	0.04	Outside of Sewer Service Area
2444	43 LOT 44	WELLINGTON AVENUE	DUNSCOMBE, RUTH	1	0.05	Outside of Sewer Service Area
2444	45 LOT 46	WELLINGTON AVENUE	SPIEGEL, MAURICE C/O SPIEGEL,MARY E	1	0.04	Outside of Sewer Service Area
2446	41 42,43	ATHENIA AVENUE	BONSANGUE, CHARLES TRUST	1	0.04	Outside of Sewer Service Area
2447	39 LOT 40	NEIL STREET	SANTORO, ALFRED B & WILMA	1	0.04	Outside of Sewer Service Area
2447	26 LOT 27	NEIL STREET	FENNELL, J P JR C/O METZLER,DOROTHY	1	0.04	Outside of Sewer Service Area
2447	12 LOT 13	OSCAR STREET	PERHINET, INGEBORG	1	0.05	Outside of Sewer Service Area
2447	6 7,8,14-16,23,34	OSCAR STREET	BONSANGUE, CHARLES TRUST	1	0.05	Outside of Sewer Service Area
2447	47 LOT 48	WELLINGTON AVENUE	HARING, WILLIAM F JR	1	0.04	Outside of Sewer Service Area
2447	41 LOT 42	WELLINGTON STREET	DALE, MARY MINIOTES C/O DALE, JAMES	1	0.04	Outside of Sewer Service Area
2448	20 LOT 21	WELLINGTON AVENUE	BECKER, CHARLES E	1	0.04	Outside of Sewer Service Area
2448	34 LOT 35	NEIL STREET	SFERLAZZO, JAMES & KERRY	1	0.05	Outside of Sewer Service Area
2448	7 LOT 8	OSCAR STREET	BALLUT, ROBYN	1	0.05	Outside of Sewer Service Area
2448	18 LOT 19	WELLINGTON AVENUE	BECKER, CHARLES	1	0.05	Outside of Sewer Service Area
2448	24 LOT 25	WELLINGTON AVENUE	HUGGINS, KAREN C	1	0.05	Outside of Sewer Service Area
2448	15 16,17,26	OSCAR STREET	BONSANGUE, CHARLES TRUST	1	0.05	Outside of Sewer Service Area
2448	13 LOT 14	OSCAR STREET	PAPPAS, C & M C/O PAPPAS, GRACE	1	0.04	Outside of Sewer Service Area
2449	3 4,16-20,24-32	PAUL STREET	BONSANGUE, CHARLES TRUST	1	0.05	Outside of Sewer Service Area
2449	37 LOT 38	OSCAR STREET	KOHOUT, ANNIE SARA & ROBERT F	1	0.05	Outside of Sewer Service Area
2449	34 LOT 35	OSCAR STREET	COOKE, RICHARD & THOMAS	1	0.05	Outside of Sewer Service Area
2449	22 LOT 23	WELLINGTON AVENUE	HANLEY ESTATE C/O ALAN P HANLEY	1	0.05	Outside of Sewer Service Area
2449	8 LOT 9	PAUL STREET	PETROCELLI, EST C/O PETROCELLI	1	0.05	Outside of Sewer Service Area
2449	14 LOT 15	WELLINGTON AVENUE	LEBHERZ, HILDEGARDE	1	0.05	Outside of Sewer Service Area
2450	24 LOT 25	ATHENIA AVENUE	PACKER, ROSALIE M C/O MAHLER,PAUL M	1	0.05	Outside of Sewer Service Area
2450	18 LOT 19	ATHENIA AVENUE	STEIDLE, MARY C/O BARBARA STEIDLE	1	0.04	Outside of Sewer Service Area
2450	41 LOT 42	WELLINGTON AVENUE	VANASSE, EVELYN	1	0.04	Outside of Sewer Service Area
2450	44 45,46	WELLINGTON AVENUE	BONSANGUE, CHARLES TRUST	1	0.05	Outside of Sewer Service Area
2451	41 LOT 42	ATHENIA AVENUE	CARSON, EDWARD & VIVIAN W	1	0.05	Outside of Sewer Service Area
2451	47 LOT 48	ATHENIA AVENUE	HAMILTON, JOHN C/O BLAIR, NAN H	1	0.04	Outside of Sewer Service Area
2453	26 LOT 27	PAUL STREET	POLCER, MARY B	1	0.05	Outside of Sewer Service Area
2453	41 LOT 42	ATHENIA AVENUE	MACKAY, CLAIRE E	1	0.05	Outside of Sewer Service Area
2453	30 LOT 31	PAUL STREET	POLCER, MARY B	1	0.05	Outside of Sewer Service Area
2453	24 LOT 25	LODI AVENUE	HAGAN, MALCOLM P & MARGARET C	1	0.04	Outside of Sewer Service Area
2453	1 LOT 2	QUINTIN STREET	VAN SAUN, RICHARD J	1	0.05	Outside of Sewer Service Area
2453	11 LOTS 12,13	QUENTIN STREET	KLEINOW, FREDERICK O & DEBORAH L	1	0.05	Outside of Sewer Service Area
2453	9 LOT 10	QUENTIN STREET	ANZALDO, FRANCINE	1	0.04	Outside of Sewer Service Area
2453	3 LOTS 4-8,32-40	QUINTIN ST-PAUL ST	ANZALDO, MICHAEL & FRANCINE	1	0.05	Outside of Sewer Service Area
2453	28 LOT 29	PAUL STREET	POLCER, MARY B	1	0.05	Outside of Sewer Service Area
2453	44 45,46	ATHENIA AVENUE	BONSANGUE, CHARLES TRUST	1	0.05	Outside of Sewer Service Area
2453	47 LOTS 48-50	ATHENIA AVENUE	DI GIROLAMO, SANDRA	1	0.04	Outside of Sewer Service Area
2454	1 LOT 2	QUENTIN STREET	WINSCHUH, R ESTATE C/O WINSCHUH, T	1	0.04	Outside of Sewer Service Area
2454	28 LOT 29	PAUL STREET	KELLY, NELSON MARK	1	0.04	Outside of Sewer Service Area
2454	30 LOT 31	PAUL STREET	BRUSKO, MICHAEL J	1	0.05	Outside of Sewer Service Area
2454	24 LOT 25	ATHENIA AVENUE	COX, ALEXANDER C/O COX, LORETTA	1	0.05	Outside of Sewer Service Area
2454	5 17-20,36-42	QUINTIN STREET	BONSANGUE, CHARLES TRUST	1	0.05	Outside of Sewer Service Area
2454	43 LOTS 44-48	WELLINGTON AVENUE	THOMPSON, ANN M & WHITE, GEORGEANN	1	0.04	Outside of Sewer Service Area
2454	12 LOT 13	QUENTIN STREET	CURREN, SUSAN	1	0.05	Outside of Sewer Service Area
2454	49 LOT 50	WELLINGTON AVENUE	THOMPSON, ANN M & WHITE, GEORGEANN	1	0.04	Outside of Sewer Service Area
2454	32 LOTS 33,34	PAUL STREET	HAMEDL, HELMUT & BARBARA	1	0.04	Outside of Sewer Service Area
2455	26 LOTS 27,28,29	PAUL STREET	HEINOLD,MARY A C/O CUNNINGHAM,PETER	1	0.05	Outside of Sewer Service Area
2455	1 LOTS 2,3	QUENTIN STREET	HANF, JOHN ANDREW & SANDRA K	1	0.05	Outside of Sewer Service Area
2455	16 LOT 17	WELLINGTON AVENUE	AXFORD, CAROLE R	1	0.05	Outside of Sewer Service Area
2455	30 LOT 31	PAUL STREET	HEINOLD,MARY A C/O CUNNINGHAM,PETER	1	0.05	Outside of Sewer Service Area
2455	10 11,12,37-39	QUENTIN STREET	BONSANGUE, CHARLES TRUST	1	0.04	Outside of Sewer Service Area
2455	18 LOT 19	WELLINGTON AVENUE	KARR, E & KREYSMAN, S C/O ULLMANN	1	0.05	Outside of Sewer Service Area
2456	16 LOT 17	WELLINGTON AVENUE	SCHINDLER, DONALD & LUCILLE	1	0.06	Outside of Sewer Service Area
2456	7 34,35,36	REISS STREET	BONSANGUE, CHARLES TRUST	1	0.05	Outside of Sewer Service Area
2456	24 LOT 25	WELLINGTON STREET	YOST, MRS FLORENCE B C/O KJCSIK, N	1	0.05	Outside of Sewer Service Area
2456	13 LOTS 14,15	REISS STREET	BERTKO, JOHN C/O BERTKO, ROBERT	1	0.04	Outside of Sewer Service Area



2456	32 LOT 33	QUENTIN STREET	WESTINGTON, AUDREY M & WM	1	0.05	Outside of Sewer Service Area
2456	26 LOT 27	QUENTIN STREET	KASYE, ANNA C	1	0.05	Outside of Sewer Service Area
2456	1 LOT 2	REISS STREET	THOMPSON, H H EST C/O G STILWELL	1	0.06	Outside of Sewer Service Area
2456	9 LOTS 10,11,12	REISS STREET	WAITES, CHOTSY W & WASDIN, GAIL L	1	0.05	Outside of Sewer Service Area
2457	1 LOTS 2-4,47-50	REISS STREET	HODGESON, EDWARD & MARIE	1	0.05	Outside of Sewer Service Area
2457	5 LOT 6	REISS STREET	TUTTLE, ROBT & DORIS	1	0.05	Outside of Sewer Service Area
2457	22 LOT 23	ATHENIA AVENUE	FERNANDEZ, LOUIS & MARGARET M	1	0.05	Outside of Sewer Service Area
2457	37 LOT 38	QUENTIN STREET	DONNELLY, FLORENCE A	1	0.05	Outside of Sewer Service Area
2457	7 LOT 8	REISS STREET	LUEDEKE, GEORGE JR	1	0.05	Outside of Sewer Service Area
2457	18 LOT 19	ATHENIA AVENUE	MULLIGAN, DENNIS A	1	0.05	Outside of Sewer Service Area
2457	14 LOT 15	REISS STREET	VANDERBECK, FRED & GLADYS	1	0.05	Outside of Sewer Service Area
2457	24 LOT 25	ATHENIA AVENUE	KRUEGER, GEORGE J	1	0.05	Outside of Sewer Service Area
2457	16 LOT 17	ATHENIA AVENUE	SCHMOLL, ALAN R & NANCY M	1	0.06	Outside of Sewer Service Area
2457	39 LOT 40	QUENTIN STREET	DUGAN, JAMES P	1	0.05	Outside of Sewer Service Area
2457	43 LOT 44	WELLINGTON AVENUE	FOGARTY, JULIA C/O GLENN FOGARTY	1	0.05	Outside of Sewer Service Area
2457	45 LOT 46	WELLINGTON AVENUE	FOGARTY, JULIA C/O FOGARTY, GLENN	1	0.05	Outside of Sewer Service Area
2457	9 LOTS 10,11	REISS STREET	CONSHAY, CATHERINE M	1	0.05	Outside of Sewer Service Area
2458	33 LOTS 34,35,36	QUINTIN STREET	DI GIROLAMO, SANDRA	1	0.05	Outside of Sewer Service Area
2458	41 LOT 42	ATHENIA STREET	DALLMEYER, JAMES W	1	0.05	Outside of Sewer Service Area
2458	16 LOTS 17-21	LODI AVENUE	SARTOR, THOMAS J & GAYLE D	1	0.05	Outside of Sewer Service Area
2458	47 LOT 48	ATHENIA STREET	ZLINSKI, CHARLES	1	0.05	Outside of Sewer Service Area
2458	37	38 QUINTIN STREET	ZBYKOWSKI, MICHAEL & ANGELA MARIE	1	0.05	Outside of Sewer Service Area
2458	11 LOTS 12,13	REISS STREET	VAUBOURG A C/O VAUBOURG ED	1	0.05	Outside of Sewer Service Area
2458	1 LOTS 2-10	REISS STREET	VITALE, JAMES	1	0.05	Outside of Sewer Service Area
2458	29 LOT 30	QUINTIN STREET	EGGERMANN, PETER E	1	0.04	Outside of Sewer Service Area
2459	42 LOT 43	LODI AVENUE	MAC KANNAN, CLARA N T ET ALS	1	0.05	Outside of Sewer Service Area
2459	45 LOTS 46,47,48	LODI AVENUE	DRUDY, JOSEPH E C/O DRUDY, MICHAEL	1	0.05	Outside of Sewer Service Area
2460	45 LOT 46	LODI AVENUE	BROWN, FLORENCE E	1	0.04	Outside of Sewer Service Area
2460	47 LOT 48	LODI AVENUE	ALSMAN, HAROLD K SR ET ALS	1	0.05	Outside of Sewer Service Area
2460	39 LOT 40	LODI AVENUE	WEIDNER, ALPHEUS S JR	1	0.04	Outside of Sewer Service Area
2460	41 LOT 42	LODI AVENUE	STANGER, P & M C/O WOOD, NANCY S	1	0.04	Outside of Sewer Service Area
2461	1 LOT 2	SOLSTICE STREET	HIKADE, MRS. R C/O HIKADE, ROBERT A	1	0.05	Outside of Sewer Service Area
2461	24 LOT 25	LODI AVENUE	ROSBERT, W P & G B C/O MARTIN, B	1	0.05	Outside of Sewer Service Area
2461	39 LOT 40	REISS STREET	SUTER, FRANK	1	0.05	Outside of Sewer Service Area
2461	3 LOTS 4-23,29-32	LODI & SOLSTICE STS	GREENHALGH, GEORGE H C/O GREENHALGH	1	0.04	Outside of Sewer Service Area
2461	26 LOTS 27,28	REISS STREET	GREENHALGH, G H C/O GREENHALGH, WM	1	0.04	Outside of Sewer Service Area
2462	9 LOTS 10 & 11	SOLSTICE STREET	GEDDIS, DONALD R	1	0.05	Outside of Sewer Service Area
2462	24 LOT 25	ATHENIA AVENUE	HAYWOOD, KATHRYN & K P C/O DERRETH	1	0.05	Outside of Sewer Service Area
2462	41 LOT 42	WELLINGTON AVENUE	NILSON, EVELYN	1	0.05	Outside of Sewer Service Area
2462	31 LOTS 32,33,34	REISS STREET	BARBIERI, JUDITH R	1	0.05	Outside of Sewer Service Area
2462	28 LOTS 29,30	REISS STREET	ROODE, JENNETTE L REVOCABLE TRUST	1	0.04	Outside of Sewer Service Area
2462	6 15-18,35,38-40,43-45	SOLSTICE STREET	BONSANGUE, CHARLES TRUST	1	0.05	Outside of Sewer Service Area
2462	22 LOT 23	ATHENIA AVENUE	KIMMEL, ELLEN E & RAYMOND R	1	0.05	Outside of Sewer Service Area
2463	12 LOT 13	SOLSTICE STREET	NEWTON, H H & D B C/O CAROL ROBB	1	0.05	Outside of Sewer Service Area
2463	32 33,34	REISS STREET	BONSANGUE, CHARLES TRUST	1	0.05	Outside of Sewer Service Area
2463	26 LOT 27	REISS STREET	LAYTON, HERBERT WALLACE	1	0.05	Outside of Sewer Service Area
2464	14 LOT 15	TERRY STREET	MARINACCO, A J	1	0.05	Outside of Sewer Service Area
2464	36 LOT 37	SOLSTICE STREET	MANISCALCO, PATRICIA	1	0.05	Outside of Sewer Service Area
2464	22 LOT 23	WELLINGTON AVENUE	VOGELI, ALICE B C/O WALTERMIRE, S	1	0.05	Outside of Sewer Service Area
2464	1 LOT 2	TERRY STREET	MAC MASTER, E L & M B C/O HOPKINS, E	1	0.06	Outside of Sewer Service Area
2464	24 25,26	WELLINGTON AVENUE	BONSANGUE, CHARLES TRUST	1	0.05	Outside of Sewer Service Area
2465	26 LOT 27	SOLSTICE STREET	WILDEMAN, ROY C	1	0.05	Outside of Sewer Service Area
2465	20 LOT 21	ATHENIA AVENUE	HIRSCH, ADAM & MARGARET C/O HIRSCH, J	1	0.04	Outside of Sewer Service Area
2465	3 LOT 4	TERRY STREET	PLEHN, MICHAEL	1	0.05	Outside of Sewer Service Area
2465	5 LOT 6	TERRY STREET	GWALDO, GEORGE F TRUST C/O JACOBUS, K	1	0.05	Outside of Sewer Service Area
2465	39 LOT 40	SOLSTICE STREET	WHITE, JULIA A C/O WM STEWART	1	0.05	Outside of Sewer Service Area
2465	9 10,11,34-36	TERRY STREET	BONSANGUE, CHARLES TRUST	1	0.05	Outside of Sewer Service Area
2465	32 LOT 33	SOLSTICE STREET	GILCHER, GEORGE V C/O BRAIN, PATRICIA	1	0.05	Outside of Sewer Service Area
2465	30 LOT 31	SOLSTICE STREET	CREE, KENNETH C/O DANLEY, CONSTANCE	1	0.05	Outside of Sewer Service Area
2465	7 LOT 8	TERRY STREET	KENNEDY, JAS. & BERTHA	1	0.05	Outside of Sewer Service Area
2466	39 LOT 40	SOLSTICE STREET	VASTA, MARGARET A C/O COCCHIA, F M	1	0.05	Outside of Sewer Service Area
2466	35 LOT 36	SOLSTICE STREET	ENGEL, GARY & OMERIA	1	0.05	Outside of Sewer Service Area
2466	28 LOT 29	SOLSTICE STREET	GRASSO, THOMAS & EILEEN	1	0.05	Outside of Sewer Service Area
2466	7 LOT 8	TERRY STREET	ROSENBAUER, MARGARET E	1	0.05	Outside of Sewer Service Area
2466	41 LOT 42	ATHENIA AVENUE	HANLING, MARY ELLEN	1	0.04	Outside of Sewer Service Area
2466	14 LOT 15	TERRY STREET	GLEDHILL, EMILIE	1	0.04	Outside of Sewer Service Area
2466	30 LOT 31	SOLSTICE STREET	GRASSO, R THOMAS & EILEEN	1	0.05	Outside of Sewer Service Area
2466	5 LOTS 6,33,34	TERRY & SOLSTICE	ROSENBAUER, MARGARET E	1	0.04	Outside of Sewer Service Area
2466	43 LOTS 44,47-50	ATHENIA AVENUE	ZIEGLER, HELEN D	1	0.04	Outside of Sewer Service Area
2466	3 LOT 4	TERRY STREET	KELLEY, D EST C/O MAC ARTHUR, SUSAN	1	0.04	Outside of Sewer Service Area
2466	26 LOT 27	SOLSTICE STREET	ROMANEK, STANLEY	1	0.04	Outside of Sewer Service Area
2466	16 LOT 17	LODI AVENUE	PHILLIMORE, I C/O PHILLIMORE, H R	1	0.05	Outside of Sewer Service Area
2466	9 LOT 10	TERRY STREET	REED, ROBERT R	1	0.05	Outside of Sewer Service Area
2467	45 LOT 46	LODI AVENUE	MARTIN, M CAROLE	1	0.05	Outside of Sewer Service Area
2468	41 LOTS 42,43,44	LODI AVENUE	MALONE, JENNIE C/O MALONE, ROBERT	1	0.05	Outside of Sewer Service Area
2468	45	46 Lodi Avenue	FRIOLI, FRANK	1	0.04	Outside of Sewer Service Area
2469	9 LOT 10	UNDINE STREET	LINDHOLM, W R & R D C/O LINDHOLM, T	1	0.05	Outside of Sewer Service Area
2469	45 LOT 46	ATHENIA AVENUE	TIRITILLI, A & C C/O TIRITILLI, E	1	0.03	Outside of Sewer Service Area
2469	39 LOT 40	TERRY STREET	RITCHEY, LINDA M	1	0.05	Outside of Sewer Service Area
2469	26 LOTS 27,28,29	TERRY STREET	NIELSEN, WARREN	1	0.04	Outside of Sewer Service Area
2469	12 LOTS 13,14,15	UNDINE STREET	STRINGER, FREDERICK M JR	1	0.04	Outside of Sewer Service Area
2469	32 LOT 33	TERRY STREET	DUGAS, JEAN LOUIS	1	0.05	Outside of Sewer Service Area
2469	20 LOTS 21,22,23	LODI AVENUE	BUTERA, JESSE S	1	0.05	Outside of Sewer Service Area
2469	1 LOTS 2,3,4,5,6	UNDINE STREET	SNELGROVE, THOMAS W	1	0.05	Outside of Sewer Service Area
2469	11 30,31	UNDINE STREET	BONSANGUE, CHARLES TRUST	1	0.05	Outside of Sewer Service Area
2469	36 LOT 37	TERRY STREET	SNELGROVE, THOMAS W	1	0.04	Outside of Sewer Service Area
2470	28 LOT 29	TERRY STREET	CONTE, ANNETTE & JOHN V	1	0.04	Outside of Sewer Service Area
2470	43 LOT 44	WELLINGTON AVENUE	MATTSON, RONALD	1	0.04	Outside of Sewer Service Area
2470	31 LOT 32	TERRY STREET	OCHS, CATHERINE L & JOSEPH E	1	0.04	Outside of Sewer Service Area
2470	24 LOT 25	ATHENIA AVENUE	HUNZIKER, MARIE C/O GREGG HUNZIKER	1	0.05	Outside of Sewer Service Area
2470	3 4-8,11-13	UNDINE STREET	BONSANGUE, CHARLES TRUST	1	0.05	Outside of Sewer Service Area
2470	20 LOT 21	ATHENIA AVENUE	THALL, LUCIENNE C/O TEEL, ADRIENNE	1	0.06	Outside of Sewer Service Area
2470	26 LOT 27	TERRY STREET	HUNZIKER, MARIE C/O GREGG HUNZIKER	1	0.05	Outside of Sewer Service Area
2470	18 LOT 19	ATHENIA AVENUE	KATTAK, ADRIANNE C & SEKULA, RENEE	1	0.05	Outside of Sewer Service Area
2470	35 LOT 36	TERRY STREET	SIKLOS, STEPHEN	1	0.04	Outside of Sewer Service Area
2471	30 LOT 31	TERRY STREET	ZANETTE, D A C/O CHRISTOPHER ZANETTE	1	0.04	Outside of Sewer Service Area
2471	7 8,9,12,15,19,26-29	UNDINE STREET	BONSANGUE, CHARLES TRUST	1	0.04	Outside of Sewer Service Area
2471	43 LOT 44	RIDGEFIELD AVENUE	FORCE, RITA A	1	0.04	Outside of Sewer Service Area



2471	47 LOT 48	RIDGEFIELD AVENUE	BRANNIN, J C/O B KRAFT	1	0.04	Outside of Sewer Service Area
2471	16 LOT 17	WELLINGTON AVENUE	SPRAGUE, DONALD E & HELEN P	1	0.04	Outside of Sewer Service Area
2471	3 LOTS 4,5,6	UNDINE STREET	GARRISON, JAMES A C/O GARRISON, R A	1	0.05	Outside of Sewer Service Area
2472	17 LOTS 18,19,20	RIDGEFIELD AVENUE	QUILICI, BENITO & BRENDA L	1	0.05	Outside of Sewer Service Area
2472	21 LOT 22	RIDGEFIELD AVENUE	AKERSTEN, E & M C/O AKERSTEN, K J	1	0.05	Outside of Sewer Service Area
2472	15 LOT 16	RIDGEFIELD AVENUE	BUCKO, RAYMOND F & KRIS M	1	0.05	Outside of Sewer Service Area
2474	6 7,8,28-30,34	VINCENT STREET	BONSANGUE, CHARLES TRUST	1	0.05	Outside of Sewer Service Area
2474	35 LOT 36	UNDINE AVENUE	ANDREWS, OLIVER H	1	0.05	Outside of Sewer Service Area
2474	31 LOT 32	UNDINE STREET	SMITH, WARREN F	1	0.05	Outside of Sewer Service Area
2474	16 LOT 17	WELLINGTON AVENUE	LITTLE, DUANE	1	0.05	Outside of Sewer Service Area
2474	41 LOT 42	RIDGEFIELD AVENUE	HAUCK, MYRTLE E & ADOLPH W	1	0.05	Outside of Sewer Service Area
2475	22 LOT 23	ATHENIA AVENUE	KOCH, MAX & MARGARET I	1	0.05	Outside of Sewer Service Area
2475	9 LOT 10	VINCENT AVENUE	HOWARDELL, ANNA LOUISE C/O HOEFLING	1	0.05	Outside of Sewer Service Area
2475	41 LOT 42	WELLINGTON AVENUE	DELANO, ABIGAIL H & JAMES R	1	0.07	Outside of Sewer Service Area
2475	11 LOT 12	VINCENT STREET	KING, WAYNE & LINDA	1	0.05	Outside of Sewer Service Area
2475	20 LOT 21	ATHENIA AVENUE	YANNUNZIO, MARY C/O OWEN	1	0.06	Outside of Sewer Service Area
2475	30 LOT 31	UNDINE STREET	TOMAN, MARILLA	1	0.05	Outside of Sewer Service Area
2475	18 LOT 19	ATHENIA AVENUE	YANNUNZIO, JOHN & MARY C/O OWEN	1	0.05	Outside of Sewer Service Area
2475	16 LOT 17	ATHENIA AVENUE	SPOTTS, NORMAN P	1	0.06	Outside of Sewer Service Area
2475	34 35,36	UNDINE STREET	BONSANGUE, CHARLES TRUST	1	0.05	Outside of Sewer Service Area
2475	24 LOT 25	ATHENIA AVENUE	YOUNG, NAOMIE & WESLEY	1	0.05	Outside of Sewer Service Area
2475	1 LOTS 2 THRU 6	VINCENT STREET	KING, WAYNE & LINDA	1	0.04	Outside of Sewer Service Area
2475	7 LOT 8	VINCENT STREET	KING, WAYNE L	1	0.05	Outside of Sewer Service Area
2476	7 LOT 8	VINCENT STREET	GEDDIS, DONALD R	1	0.04	Outside of Sewer Service Area
2476	11 29,30	VINCENT STREET	BONSANGUE, CHARLES TRUST	1	0.05	Outside of Sewer Service Area
2476	5 LOT 6	VINCENT STREET	GEDDIS, WILLIAM C C/O GEDDIS, STEVEN	1	0.05	Outside of Sewer Service Area
2476	14 LOT 15	VINCENT STREET	ZACHAR, GREG	1	0.05	Outside of Sewer Service Area
2476	1 LOT 2	VINCENT STREET	TIEDEMANN, WM C/O RUTH O CUMINS	1	0.05	Outside of Sewer Service Area
2476	20 LOT 21	LODI AVENUE	MEURLIN, FRED W C/O SPARKS, HELEN	1	0.04	Outside of Sewer Service Area
2476	9 LOT 10	VINCENT STREET	BURNHAM, BRUCE L ET ALS	1	0.05	Outside of Sewer Service Area
2477	41 LOT 42	LODI AVENUE	HENDERSON, S J & R W C/O WILLIAMS, C	1	0.05	Outside of Sewer Service Area
2477	43 LOT 44	LODI AVENUE	STODDART, GEORGE & SARAH	1	0.05	Outside of Sewer Service Area
2478	1 LOT 2	LODI AVENUE	TATEM, S G C/O W J LAMONT JR	1	0.04	Outside of Sewer Service Area
2478	6 LOT 7	LODI AVENUE	BOWEN, JOHN J C/O MRS W COWEN	1	0.04	Outside of Sewer Service Area
2478	3 4,5	LODI AVENUE	BONSANGUE, CHARLES TRUST	1	0.05	Outside of Sewer Service Area
2479	20 <Null>	LODI AVENUE	BONSANGUE, CHARLES TRUST	1	0.05	Outside of Sewer Service Area
2479	15 LOT 16	LODI AVENUE	WILSON, H W & J C/O MC CLELLAND, N	1	0.05	Outside of Sewer Service Area
2479	5 LOTS 6,13,14	CRAB PLACE	HUNTLEY, WILLIAM J	1	0.05	Outside of Sewer Service Area
2480	3 LOTS 4,5,6	ATHENIA AVENUE	CHRISTIE, JOHN A C/O KING, ROBERT C	1	0.06	Outside of Sewer Service Area
2480	1 2,29	ATHENIA AVENUE	BONSANGUE, CHARLES TRUST	1	0.05	Outside of Sewer Service Area
2480	32 LOT 33	CRAB PLACE	STRATTMAN, HENRY C/O STRATTMAN G	1	0.05	Outside of Sewer Service Area
2481	3 LOTS 4 THRU 8	WEISS STREET	LIPSKY, H & ORLUCK, J W SR C/O ORLUCK	1	0.04	Outside of Sewer Service Area
2481	33 LOT 34	VINCENT STREET	JENSEN, NEIL & ANN C/O A M HEHIR	1	0.04	Outside of Sewer Service Area
2481	20 LOTS 21,22,23	ATHENIA AVENUE	GRUCA, JOSEPH R	1	0.04	Outside of Sewer Service Area
2481	49 LOT 50	WELLINGTON AVENUE	BARGER, EDWARD & MILDRED	1	0.05	Outside of Sewer Service Area
2481	37 LOTS 38,39,40	VINCENT STREET	ORLUCK, JOHN W SR, ETALS C/O ORLUCK, J	1	0.05	Outside of Sewer Service Area
2481	1 24-28,41-46	WEISS STREET	BONSANGUE, CHARLES TRUST	1	0.04	Outside of Sewer Service Area
2481	16 LOT 17	ATHENIA AVENUE	HORNER, HARRY T C/O HORNER, THEODORE	1	0.05	Outside of Sewer Service Area
2481	35 LOT 36	VINCENT STREET	SISMILICH, DONALD L	1	0.05	Outside of Sewer Service Area
2481	31 LOT 32	VINCENT STREET	CLEARY, MATTHEW B JR	1	0.04	Outside of Sewer Service Area
2482	6 LOT 7	WEISS STREET	MC GANN, MRS. EDWARD C/O REILLY, J	1	0.05	Outside of Sewer Service Area
2482	12 LOT 13	WEISS STREET	MC GUIGAN, JOHN & MARGARET M	1	0.04	Outside of Sewer Service Area
2482	22 LOT 23	WELLINGTON AVENUE	ANDRE, ANDREW JR & SHIRLIE	1	0.04	Outside of Sewer Service Area
2482	8 LOT 9	WEISS STREET	MULLEN, MARY C/O DE MARCO, EDWARD J	1	0.05	Outside of Sewer Service Area
2482	4 LOT 5	WEISS STREET	WOLFF, HENRY L	1	0.04	Outside of Sewer Service Area
2483	19 LOT 20	RIDGEFIELD AVENUE	PERHINET, INGBERG	1	0.04	Outside of Sewer Service Area
2483	17 LOT 18	RIDGEFIELD AVENUE	PERHINET, INGBERG	1	0.04	Outside of Sewer Service Area
2483	15 LOT 16	RIDGEFIELD AVENUE	LIPPINCOTT, ROBERT W & BARBARA P	1	0.05	Outside of Sewer Service Area
2483	23 LOT 24	RIDGEFIELD AVENUE	KOCHER, RICHARD F JR & ANNA MAY	1	0.05	Outside of Sewer Service Area
2484	23 LOT 24	RIDGEFIELD AVENUE	LYONS, WILLIAM V JR	1	0.05	Outside of Sewer Service Area
2485	12 LOT 13	CEDAR PLACE	JONES, WILLIAM R	1	0.05	Outside of Sewer Service Area
2485	18 LOT 19	CEDAR PLACE	PERO, SAMUEL	1	0.06	Outside of Sewer Service Area
2485	24 LOT 25	WEISS STREET	FLOCKHART, JOHN	1	0.04	Outside of Sewer Service Area
2485	16 LOT 17	CEDAR PLACE	PERO, ROSEANNE & SAMUEL	1	0.06	Outside of Sewer Service Area
2485	7 LOTS 8,9,10,14,15	CEDAR PLACE	CRIST, THOMAS J & ROSEMARY ETAL	1	0.05	Outside of Sewer Service Area
2486	19 LOT 20	WEISS STREET	BROTHERTON, T EDWARD	1	0.05	Outside of Sewer Service Area
2486	1 LOT 2	CEDAR PLACE	ANDERSON, E P JR & SWANNER, SUSAN A	1	0.05	Outside of Sewer Service Area
2486	11 LOT 12	WELLINGTON AVENUE	SURA, LINDA M	1	0.05	Outside of Sewer Service Area
2486	17 LOT 18	WEISS STREET	HANNAN, L EST C/O HANNAN, GARY D	1	0.05	Outside of Sewer Service Area
2487	20 LOT 21	WEISS STREET	HOLMES, DAVID JEFFREY	1	0.05	Outside of Sewer Service Area
2487	24 LOT 25	ATHENIA AVENUE	HARKER, LENA M & RALPH E	1	0.05	Outside of Sewer Service Area
2487	1 LOT 2	WELLINGTON AVENUE	GAFF, R R SR & M C/O GAFF, R JR	1	0.05	Outside of Sewer Service Area
2487	5 LOT 6	WELLINGTON AVENUE	ANDERSON, MARGARET ANN	1	0.05	Outside of Sewer Service Area
2487	11 LOTS 12,13,14	WEISS STREET	WEISENSTEIN, GLADYS	1	0.06	Outside of Sewer Service Area
2500	13.01 <Null>	NORTH OF LACEY ROAD	JCP&L C/O FE SERVICE TAX DEPT	1	6.59	Outside of Sewer Service Area
2500	3 <Null>	WEST OF PARKWAY	CONROY, STEPHEN P & CHERYL C	1	7.95	Outside of Sewer Service Area
2500	4 <Null>	LACEY ROAD	PARKER ASSOCIATES INC	1	97.56	Outside of Sewer Service Area
2600	1 <Null>	1900 LACEY ROAD	PARKER ASSOCIATES INC	1	37.84	Outside of Sewer Service Area
2675	4.06 <Null>	DOVER ROAD	FRIZELL, ROBERT	1	1.61	Outside of Sewer Service Area
2701	2 LOT 3	LACEY ROAD	OLVERIO, SAMUEL & JACQUELINE	1	1.10	Outside of Sewer Service Area
2803	1 LOTS 2,3,4	NEW JERSEY AVENUE	CANGIALOSI, FRANK C/O BENNETT, D	1	0.15	Outside of Sewer Service Area
2810	1 LOTS 2 -12 INCL	DELAWARE AVENUE	SCHOENEBERG, ERIC & MICHELLE	1	0.11	Outside of Sewer Service Area
2814	12 LOT 37	3RD AVE & 2ND AVE	DENDOOVEN, K C	1	0.97	Outside of Sewer Service Area
2816	26 <Null>	BARNEGAT ROAD	CARIJSO, JOSEPH & LUCILLE ET ALS	1	0.99	Outside of Sewer Service Area
2817	16 LOTS 17 - 20	BAMBER ROAD	SCUDDER, JOHN V	1	0.96	Outside of Sewer Service Area
2820	10 <Null>	BAMBER ROAD	CANGIALOSI, FRANK C/O BENNETT, D	1	0.99	Outside of Sewer Service Area
2821	66 <Null>	BARNEGAT ROAD	LUHRS, C C C/O ORLUCK, JOHN	1	1.45	Outside of Sewer Service Area
2975	1 <Null>	N SIDE OF LACEY RD	STRUCT MGT ENT	1	48.48	Outside of Sewer Service Area
3000	5 LOT 6,7	WEST OF PARKWAY	BRITTON, NORMAN ETAL	1	1.86	Outside of Sewer Service Area
3000	4 <Null>	WEST OF PARKWAY	JCP&L C/O FE SERVICE TAX DEPT	1	0.61	Outside of Sewer Service Area
3000	13 <Null>	WEST OF PARKWAY	STOUT, JOHN C/O PROBST ENTERPRISES	1	7.96	Outside of Sewer Service Area
3000	12 <Null>	WEST OF PARKWAY	BRITTON, NORMAN ETAL C/O BRITTON, J	1	4.49	Outside of Sewer Service Area
3000	8 LOT 9	WEST OF PARKWAY	CHAMBERLAIN, WILLIAM JR	1	2.43	Outside of Sewer Service Area
3000	42 <Null>	WEST OF PARKWAY	JCP&L C/O FE SERVICE TAX DEPT	1	76.67	Outside of Sewer Service Area
3000	10 <Null>	WEST OF PARKWAY	WOODMANSEE, GABRIEL	1	3.39	Outside of Sewer Service Area
3000	3 <Null>	WEST OF PARKWAY	COLLINS, JOHN	1	8.61	Outside of Sewer Service Area
3000	34 LOT 35	WEST OF PARKWAY	JCP&L C/O FE SERVICE TAX DEPT	1	17.51	Outside of Sewer Service Area
3000	33 <Null>	WEST OF PARKWAY	JCP&L C/O FE SERVICE TAX DEPT	1	22.63	Outside of Sewer Service Area



3000	42.01 <Null>	WEST OF PARKWAY	N J CONSERVATION FOUNDATION	1	9.42	Outside of Sewer Service Area
3000	40.01 <Null>	WEST OF PARKWAY	N J CONSERVATION FOUNDATION	1	59.52	Outside of Sewer Service Area
3300	3 <Null>	WEST OF PARKWAY	JCP&L C/O FE SERVICE TAX DEPT	1	14.90	Outside of Sewer Service Area
3400	23 <Null>	SOUTH OF LACEY ROAD	CARUSO, ARMAND & DEBRA	1	42.75	Outside of Sewer Service Area
3400	28 <Null>	W OF PKWY	CLUEN, GEORGE, LLC	1	3.80	Outside of Sewer Service Area
3400	5 <Null>	UNKNOWN	SO RIVER FLD & STRM CLUB C/O CSEH,C	1	33.37	Outside of Sewer Service Area
3400	2 <Null>	AT OCEAN TWP LINE	MARCHESE, CHARLES R & JONES, D P	1	2.06	Outside of Sewer Service Area
3500	3 <Null>	ABANDONED R R	JCP&L C/O FE SERVICE TAX DEPT	1	54.48	Outside of Sewer Service Area
4000	16 <Null>	SOUTH OF LACEY ROAD	ATLANTIC PIER CO INC	1	46.03	Outside of Sewer Service Area
4000	15 LOT 17	OFF LACEY ROAD	ATLANTIC PIER CO, INC	1	22.56	Outside of Sewer Service Area
4000	13 <Null>	SOUTH OF LACEY RD	ATLANTIC PIER CO, INC	1	50.76	Outside of Sewer Service Area
4000	14 <Null>	SPADER TRACT	ATLANTIC PIER CO., INC	1	16.36	Outside of Sewer Service Area
4000	8 LOT 9	LACEY RD & SPADER TR	ATLANTIC PIER CO INC	1	31.94	Outside of Sewer Service Area
4005	4 <Null>	LACEY ROAD	BRICK-WALL CORP	1	25.53	Outside of Sewer Service Area
4010	1 <Null>	WRIGHT'S ROAD	BRICK WALL CORP	1	32.79	Outside of Sewer Service Area
4010	2 <Null>	WEST OF LACEY ROAD	STRUCT MGT ENT	1	574.15	Outside of Sewer Service Area
4021	1 LOT 2	BRINLEY ROAD	STRUCT MGT ENT	1	0.38	Outside of Sewer Service Area
4022	1 LOTS 2 THRU 10	PIONEER SEC. 14	STRUCT MGT ENT	1	0.40	Outside of Sewer Service Area
4023	1 LOTS 2 THRU 12	PIONEER SEC BLK 13	STRUCT MGT ENT	1	0.40	Outside of Sewer Service Area
4024	1 LOTS 6,12	BRINLEY ROAD	STRUCT MGT ENT	1	0.35	Outside of Sewer Service Area
4024	2 LOT 3	MAPLE ROAD	RAGNO, DANIEL	1	0.30	Outside of Sewer Service Area
4024	7 <Null>	HOLLY ROAD	COHEN, NANCY L	1	0.29	Outside of Sewer Service Area
4025	1 <Null>	HOLLY ROAD	MONIA, KAREN N	1	0.43	Outside of Sewer Service Area
4025	10 LOT 11	PHILLIPS ROAD	HARRIS, DAVID JR & SCOTT	1	0.35	Outside of Sewer Service Area
4026	10 <Null>	CAPSHAW ROAD	STRUCT MGT ENT	1	0.33	Outside of Sewer Service Area
4026	1 <Null>	PHILLIPS ROAD	MADAY, FRED & SUZANNE	1	0.44	Outside of Sewer Service Area
4026	11 <Null>	CAPSHAW ROAD	LAKATOS, PETER & SHIRLEY	1	0.36	Outside of Sewer Service Area
4027	7 LOTS 8,9,10	PIONEER SEC	WEITHENAUER, RICHARD, MAUREEN ET AL	1	0.40	Outside of Sewer Service Area
4029	2 <Null>	LACEY ROAD	LIVI, DENNIS & ARDITH	1	0.36	Outside of Sewer Service Area
4029	4 LOT 5	LACEY ROAD	LIVI, ROBERT & DEVIN ETAL	1	0.57	Outside of Sewer Service Area
4029	10 <Null>	MAPLE ROAD	LIVI, DENNIS & ARDITH	1	0.62	Outside of Sewer Service Area
4029	6 LOTS 7,12 THRU 22	PIONEER SEC	STRUCT MGT ENT	1	0.55	Outside of Sewer Service Area
4030	7 <Null>	HOLLY ROAD	DE GIOIA, SERGIO & BARBARA	1	0.47	Outside of Sewer Service Area
4030	14 LOTS 16,18,19,20,21	PIONIER SECTION	STRUCT MGT ENT	1	0.37	Outside of Sewer Service Area
4030	15 LOT 17	HOLLY ROAD	SMIGELSKI, MARY	1	0.45	Outside of Sewer Service Area
4031	9 <Null>	PHILLIPS ROAD	SPADONE, NICHOLAS & JENNIE	1	0.45	Outside of Sewer Service Area
4031	11 <Null>	PHILLIPS ROAD	SPADONE, DANIEL M LIV TRUST	1	0.45	Outside of Sewer Service Area
4032	7 <Null>	CAPSHAW ROAD	SABBATINI, JOAN A	1	0.41	Outside of Sewer Service Area
4032	10 <Null>	PHILLIPS ROAD	HUMPHRIES, THERESA & FLESCNER, RITA	1	0.45	Outside of Sewer Service Area
4032	13 <Null>	CAPSHAW ROAD	MADAY, FREDERICK & SUZANNE	1	0.44	Outside of Sewer Service Area
4032	9 <Null>	CAPSHAW ROAD	ALBANO, JAMES	1	0.43	Outside of Sewer Service Area
4033	1 <Null>	CAPSHAW ROAD	WEBB, LISA MARIA	1	0.40	Outside of Sewer Service Area
4034	6 LOT 8	LAKE DRIVE	WEBB, LISA M	1	0.31	Outside of Sewer Service Area
4035	3 LOTS 5 & 7	LAKE & CAPSHAW	SULLIVAN, THERESA	1	0.32	Outside of Sewer Service Area
4037	5 LOTS 6,7	LACEY ROAD	STRUCT MGT ENT	1	0.28	Outside of Sewer Service Area
4038	3 <Null>	LAKE DRIVE	USZACKI, RAYMOND J & BARBARA J ETALS	1	0.26	Outside of Sewer Service Area
4038	4 <Null>	LAKE DRIVE	HOLLAND, WILLIAM H	1	0.28	Outside of Sewer Service Area
4038	1 LOT 2	LAKE DRIVE	LOMNICKY, ELEANOR & RENDEK, S JR	1	0.27	Outside of Sewer Service Area
4038	7 <Null>	LAKE DRIVE	STRUCT MGT ENT	1	0.31	Outside of Sewer Service Area
4039	3 LOTS 4,5,6,7,8	PHILLIPS ROAD	STRUCT MGT ENT	1	0.36	Outside of Sewer Service Area
4039	9 LOT 10	CAPSHAW ROAD	KUCZYNSKI, ROBERT J	1	0.36	Outside of Sewer Service Area
4100	5 LOT 6, 15	AVE MARIA WAY	SURTEES, ROBERT F JR	1	0.28	Outside of Sewer Service Area
4100	12 <Null>	AVE MARIA WAY	SCAFA, ANTHONY V	1	0.32	Outside of Sewer Service Area
4100	11 <Null>	LACEY ROAD	STRUCT MGT ENT	1	0.30	Outside of Sewer Service Area
4100	10 <Null>	AVE MARIA WAY	SCAFA, ANTHONY & LINDA	1	0.31	Outside of Sewer Service Area
4100	8 <Null>	AVE MARIA WAY	CHOMICKI, MICHAEL S & VALERIE M	1	0.30	Outside of Sewer Service Area
4100	7 <Null>	AVE MARIA WAY	BRYAN, THEODORE EDWARD JR	1	0.29	Outside of Sewer Service Area
4101	2 LOT 3	ANVIL ROAD	SCAFA, ANTHONY & LINDA	1	0.46	Outside of Sewer Service Area
4102	3 <Null>	LAUREL ROAD	SCAFA, RALPH & MARIE TRUST	1	0.36	Outside of Sewer Service Area
4102	4 <Null>	GOOD LUCK ROAD	SCAFA, RALPH & MARIE TRUST	1	1.03	Outside of Sewer Service Area
4102	1 <Null>	ANVIL ROAD	SCAFA, RALPH & MARIE TRUST	1	0.37	Outside of Sewer Service Area
4103	7 <Null>	HURRY ROAD	BEDNARCZYK, LISA	1	0.41	Outside of Sewer Service Area
4103	10 <Null>	HURRY ROAD	MASON, W M JR C/O VOLLMANN B	1	0.42	Outside of Sewer Service Area
4103	5 <Null>	HURRY ROAD	BUDDLE, NANCY T & VAN NESS, TERRY T	1	0.46	Outside of Sewer Service Area
4103	8 <Null>	HURRY ROAD	BEDNARCZYK, LISA	1	0.40	Outside of Sewer Service Area
4103	14 <Null>	ANVIL ROAD	VIDA, ROSEMARIE J	1	0.52	Outside of Sewer Service Area
4103	12 <Null>	ANVIL ROAD	ROTH, JOHN A JR & KATHRYN E	1	0.38	Outside of Sewer Service Area
4103	11 <Null>	AVE MARIA WAY-ANVIL	STRUCT MGT ENT	1	0.40	Outside of Sewer Service Area
4104	5 <Null>	GOOD LUCK ROAD	JENNINGS, DAWN & KERRY	1	0.70	Outside of Sewer Service Area
4104	1 <Null>	GOOD LUCK ROAD	STRUCT MGT ENT	1	0.53	Outside of Sewer Service Area
4104	10 LOT 11	GOOD LUCK ROAD	JENNINGS, DAWN & KERRY	1	1.08	Outside of Sewer Service Area
4105	13 <Null>	GOOD LUCK ROAD	PUSTAE, JOSEPH III	1	0.41	Outside of Sewer Service Area
4105	8 <Null>	SMITH ROAD	LETELLIER, JAMES & SPANG, MICHAEL P	1	0.56	Outside of Sewer Service Area
4105	9 <Null>	SMITH ROAD	SPANG, MICHAEL P & BARBARA	1	0.51	Outside of Sewer Service Area
4105	10 LOT 12	DOVER-SMITH ROAD	STRUCT MGT ENT	1	0.77	Outside of Sewer Service Area
4106	10 LOTS 16,19	DOVER ROAD	STRUCT MGT ENT	1	0.21	Outside of Sewer Service Area
4106	3 <Null>	HURRY ROAD	ADAMSHICK, WM JR IRREV TRUST	1	0.46	Outside of Sewer Service Area
4108	16 <Null>	DOVER ROAD	LEMAK, OSCAR & SYLVIA	1	0.44	Outside of Sewer Service Area
4108	12 <Null>	DOVER ROAD	BONADIO, M C/O WELSCH	1	0.48	Outside of Sewer Service Area
4108	5 <Null>	DOVER ROAD	AUSTIN, KENNETH J	1	0.45	Outside of Sewer Service Area
4108	1 L 2-4,6,14,15,17	LACEY & DOVER RD	STRUCT MGT ENT	1	0.18	Outside of Sewer Service Area
4108	13 <Null>	DOVER ROAD	BONADIO, M C/O WELSCH	1	0.45	Outside of Sewer Service Area
4109	1 LOTS 2-5,7-12	LACEY & LONGVIEW RD	STRUCT MGT ENT	1	0.13	Outside of Sewer Service Area
4109	6 <Null>	LONGVIEW ROAD	AUSTIN, KENNETH J	1	0.47	Outside of Sewer Service Area
4110	1 L 2-4,5,01,5,02,6-8	LONGVIEW ROAD	STRUCT MGT ENT	1	0.14	Outside of Sewer Service Area
4110	9 LOT 10-16	LONGVIEW ROAD	STRUCT MGT ENT	1	0.58	Outside of Sewer Service Area
4111	3 LOT 4	LONGVIEW ROAD	SCHOENEBERG, WILLIAM & PATRICIA	1	0.59	Outside of Sewer Service Area
4111	1 LOTS 2,6,7	LONGVIEW ROAD	STRUCT MGT ENT	1	0.52	Outside of Sewer Service Area
4112	1 LOT 2,3,4,5,6,7,8	LONGVIEW ROAD	STRUCT MGT ENT	1	0.46	Outside of Sewer Service Area
4151	12 LOTS 13 THRU 21	SOUTH OF LACEY ROAD	STROUP, NORA C/O FREEMAN & LAYCOCK	1	0.99	Outside of Sewer Service Area
4151	1 LOTS 2,3,4,5	S OF LACEY RD	SEABOARD AIRLINE RAILWAY C/O SONSON	1	0.86	Outside of Sewer Service Area
4152	17 LOTS 18,19,20,21	S OF LACEY ROAD	SEABOARD AIRLINE RAILWAY C/O SONSON	1	1.02	Outside of Sewer Service Area
4154	11 LOTS 12 THRU 15	SOUTH BOULEVARD	STROUP, N C/O FREEMAN, R ET ALS	1	1.01	Outside of Sewer Service Area
4155	15 LOT 52	CEDAR CREST	PAGANO, ANDREW	1	0.99	Outside of Sewer Service Area
4155	5 16-14,24-28,53-62	S OF LACEY ROAD	SEABOARD AIRLINE RAILWAY C/O SONSON	1	0.93	Outside of Sewer Service Area
4155	21 <Null>	CEDAR CREST	STRUCT MGT ENT	1	1.09	Outside of Sewer Service Area
4156	12 LOTS 13,14	S OF LACEY ROAD	SEABOARD AIRLINE RAILWAY C/O SONSON	1	0.94	Outside of Sewer Service Area
4156	52 LOTS 53,54,55,56	SOUTH OF LACEY ROAD	SEABOARD AIRLINE RAILWAY C/O SONSON	1	1.01	Outside of Sewer Service Area

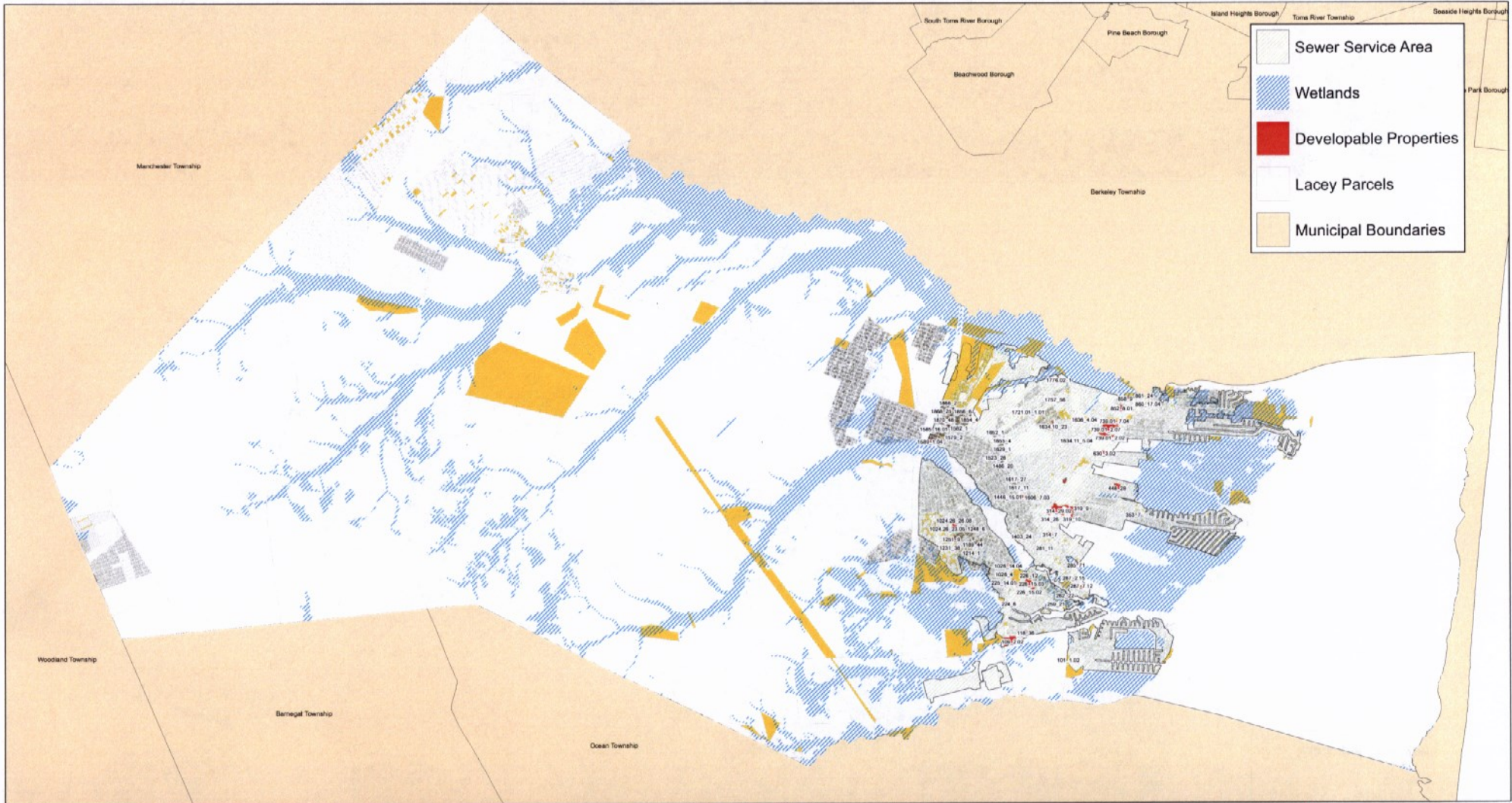


4156	11 <Null>	SOUTH OF LACEY ROAD	CARHART, DIANE	1	1.01	Outside of Sewer Service Area
4157	60 <Null>	SOUTH OF LACEY ROAD	SEABOARD AIRLINE RAILWAY C/O SONSON	1	1.52	Outside of Sewer Service Area
4158	17 <Null>	GOOD LUCK ROAD	BERKOWITZ, EVELYN & KENNETH	1	0.97	Outside of Sewer Service Area
4158	15 <Null>	GOOD LUCK ROAD	SCHNEIDMAN, DARIA TRUSTEE	1	1.07	Outside of Sewer Service Area
4158	16 <Null>	GOOD LUCK ROAD	BERKOWITZ, EVELYN & JANE	1	0.95	Outside of Sewer Service Area
4158	14 <Null>	GOOD LUCK ROAD	SCHNEIDMAN, DARIA TRUSTEE	1	0.98	Outside of Sewer Service Area
4302	9 LOT 10	WILSON AVENUE	STRUCT MGT ENT	1	0.21	Outside of Sewer Service Area
4303	9 LOT 10	WILSON AVENUE	STRUCT MGT ENT	1	0.44	Outside of Sewer Service Area
4304	9 LOT 10	WILSON AVENUE	STRUCT MGT ENT	1	0.75	Outside of Sewer Service Area
4305	1 LOTS 2 THRU 31	WILSON AVENUE	STRUCT MGT ENT	1	0.07	Outside of Sewer Service Area
4306	32 LOTS 33 THRU 62	ELM STREET	STRUCT MGT ENT	1	0.10	Outside of Sewer Service Area
4307	12 LOTS 13 THRU 31	MANCHESTER BORDER	STRUCT MGT ENT	1	0.00	Outside of Sewer Service Area
4308	25 LOTS 26 THRU 37	MAPLE STREET	STRUCT MGT ENT	1	0.13	Outside of Sewer Service Area
4309	1 LOTS 2 THRU 24	MAPLE STREET	STRUCT MGT ENT	1	0.10	Outside of Sewer Service Area
4310	25 LOTS 26 THRU 48	ELM STREET	STRUCT MGT ENT	1	0.16	Outside of Sewer Service Area
4311	1 LOTS 2 THRU 25	WILSON AVENUE	STRUCT MGT ENT	1	0.08	Outside of Sewer Service Area
4312	3 LOTS 4,5,6,7,8	PRICE-BERGEN ETC	STRUCT MGT ENT	1	0.90	Outside of Sewer Service Area
4313	2 LOTS 3 THRU 9	KOSSUTH-BERGEN ETC	STRUCT MGT ENT	1	0.10	Outside of Sewer Service Area
4314	1 LOTS 2,3,4,5,6	PULASKI STREET	STRUCT MGT ENT	1	0.67	Outside of Sewer Service Area
4315	1 LOTS 2 THRU 9	BERGEN-KOSSUTH ETC	STRUCT MGT ENT	1	0.91	Outside of Sewer Service Area
4316	1 <Null>	PRICE & BERGEN	BUDAY, JOHN J & JACQUELYN M	1	0.90	Outside of Sewer Service Area
4316	2 LOTS 3 THRU 11	PRICE-KOSSUTH ETC	STRUCT MGT ENT	1	0.91	Outside of Sewer Service Area
4317	1 2 THRU 10	TUCKERTON-WILSON ETC	STRUCT MGT ENT	1	0.93	Outside of Sewer Service Area
4318	1 2 THRU 10	BAYONNE-WILSON ETC	STRUCT MGT ENT	1	0.94	Outside of Sewer Service Area
4319	1 2 THRU 10	NEW BRUNSWICK-WILSON	STRUCT MGT ENT	1	0.94	Outside of Sewer Service Area
4320	1 2 THRU 5, 7 THRU 10	PERTH AMBOY-WILSON	STRUCT MGT ENT	1	0.94	Outside of Sewer Service Area
4320	6 <Null>	NEW BRUNSWICK AVENUE	GRIMALDI, BETTY ANN	1	0.91	Outside of Sewer Service Area
4321	5 LOT 6	KERNS AVENUE	BUDAY, JOHN J & JACQUELYN M	1	0.92	Outside of Sewer Service Area
4321	1 LOTS 2,3,4,7,8,9,10	ELIZABETH-WILSON ETC	STRUCT MGT ENT	1	0.94	Outside of Sewer Service Area
4322	1 2 THRU 10	PATERSON-WILSON ETC	STRUCT MGT ENT	1	0.94	Outside of Sewer Service Area
4323	1 2 THRU 10	NEWARK-WILSON ETC	STRUCT MGT ENT	1	0.98	Outside of Sewer Service Area
4324	1 2 THRU 10	BROOKLYN-WILSON ETC	STRUCT MGT ENT	1	0.94	Outside of Sewer Service Area
4325	1 2 THRU 10	TRENTON-WILSON ETC	STRUCT MGT ENT	1	1.06	Outside of Sewer Service Area
4326	1 2 THRU 10	CAMDEN-KERNS ETC	STRUCT MGT ENT	1	0.91	Outside of Sewer Service Area
4327	1 LOTS 2 THRU 29	ROOSEVELT-KERNS ETC	STRUCT MGT ENT	1	0.00	Outside of Sewer Service Area
4356	1 LOTS 2 THRU 30	ROOSEVELT-EDGE ETC	STRUCT MGT ENT	1	0.11	Outside of Sewer Service Area
4357	1 2 THRU 10	CAMDEN-KERNS ETC	STRUCT MGT ENT	1	0.94	Outside of Sewer Service Area
4358	1 2 THRU 10	TRENTON-EDGE ETC	STRUCT MGT ENT	1	0.94	Outside of Sewer Service Area
4359	1 2 THRU 10	BROOKLYN-KERNS ETC	STRUCT MGT ENT	1	0.94	Outside of Sewer Service Area
4360	1 2 THRU 10	NEWARK-KERNS ETC	STRUCT MGT ENT	1	0.94	Outside of Sewer Service Area
4361	1 2 THRU 10	PATERSON-KERNS ETC	STRUCT MGT ENT	1	0.94	Outside of Sewer Service Area
4362	1 2 THRU 10	ELIZABETH-KERNS ETC	STRUCT MGT ENT	1	0.94	Outside of Sewer Service Area
4363	1 2 THRU 10	PERTH AMBOY-KERNS ETC	STRUCT MGT ENT	1	0.94	Outside of Sewer Service Area
4364	1 LOTS 2,3,4,5,6,7,8,9	NEW BRUNSWICK-KERN	STRUCT MGT ENT	1	0.94	Outside of Sewer Service Area
4365	1 LOTS 2,3,4,5,6,7	BAYONNE-KERNS ETC	STRUCT MGT ENT	1	0.94	Outside of Sewer Service Area
4366	1 LOTS 2,3,4,5	TUCKERTON-KERNS ETC	STRUCT MGT ENT	1	0.93	Outside of Sewer Service Area
4404	1 LOTS 2,3,4	CAMDEN AVE - ETC	STRUCT MGT ENT	1	0.99	Outside of Sewer Service Area
4405	1 LOT 2	MCKINLEY AVENUE	STRUCT MGT ENT	1	1.19	Outside of Sewer Service Area
4406	3 <Null>	HARDING AVENUE	STRUCT MGT ENT	1	0.22	Outside of Sewer Service Area
4750	2 <Null>	LACEY ROAD	BRYCZKOWSKI, SARAH B & CHRISTOPHER	1	59.43	Outside of Sewer Service Area
5575	40 LOT 41,42,43	SAN MARINO PARK	CALESSA, ERMENGILDA C/O CORTICELLI	1	1.02	Outside of Sewer Service Area
5575	30 31 THRU 39	SAN MARINO PARK	PACONE, MRS. H E C/O CORTICELLI, J	1	1.07	Outside of Sewer Service Area
5600	2 LOTS 3-11,22-31	WOODLAND TWP LINE	SAN MARINO PARK C/O CACCIA	1	0.45	Outside of Sewer Service Area
5626	1 LOTS 2 - 38	SECOND & THIRD STREE	GIZI, FRANCESCO C/O ORLICK, JOHN	1	0.05	Outside of Sewer Service Area







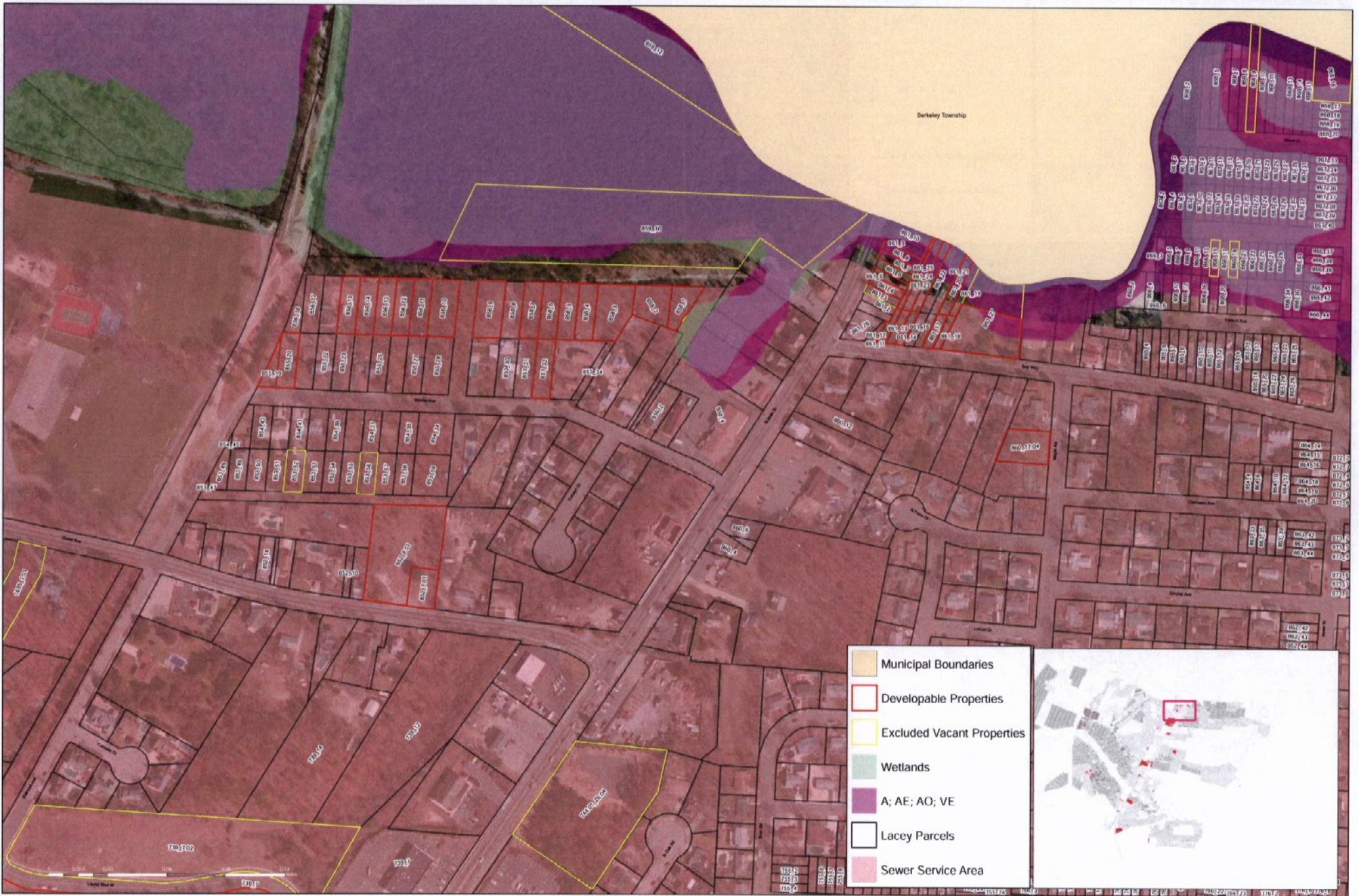


**Vacant Land Map (Full), 2015**  
**Township of Lacey**  
**Ocean County, New Jersey**

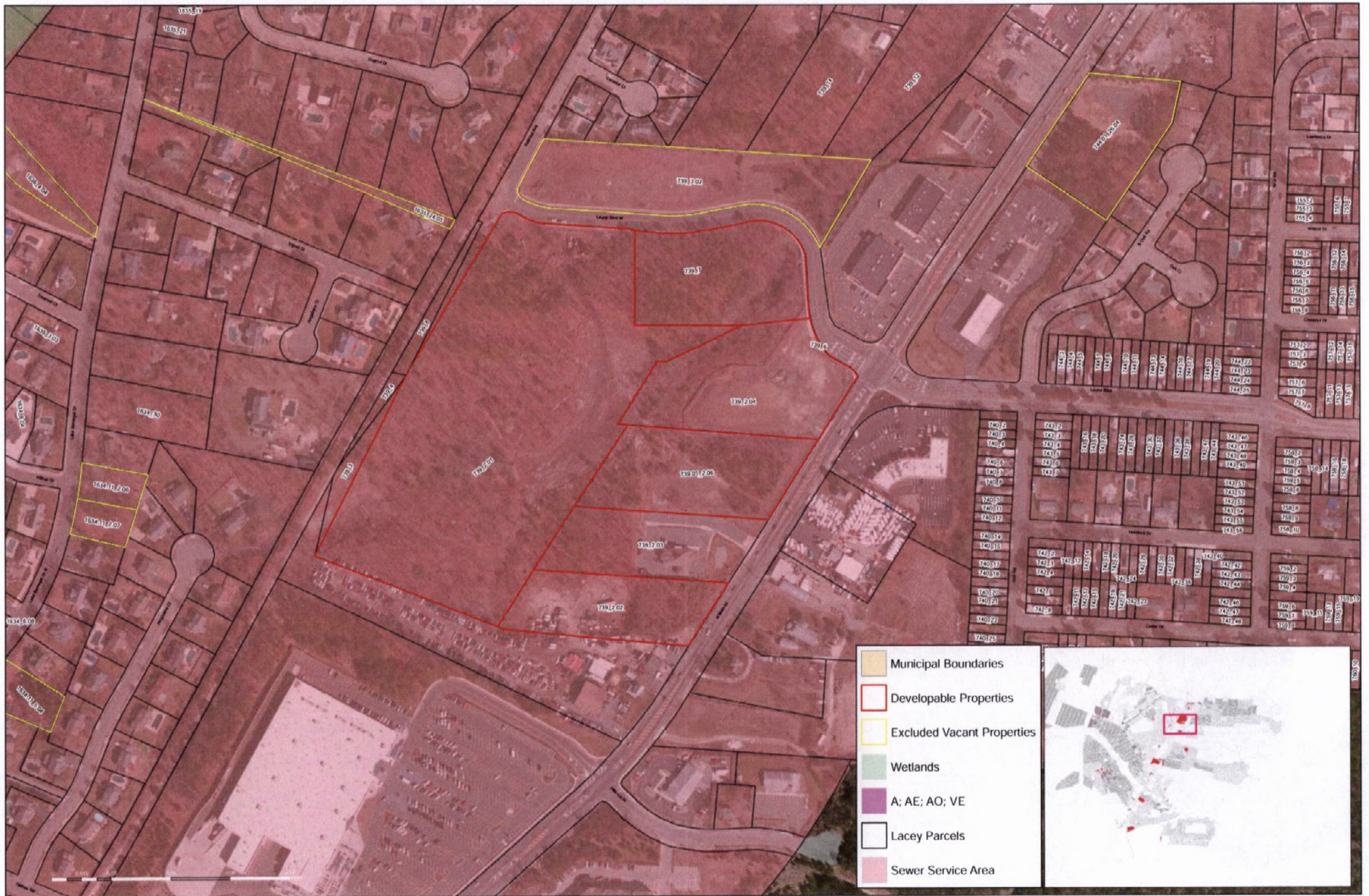


1460 US Highway 9 South  
 Howell, New Jersey 07731

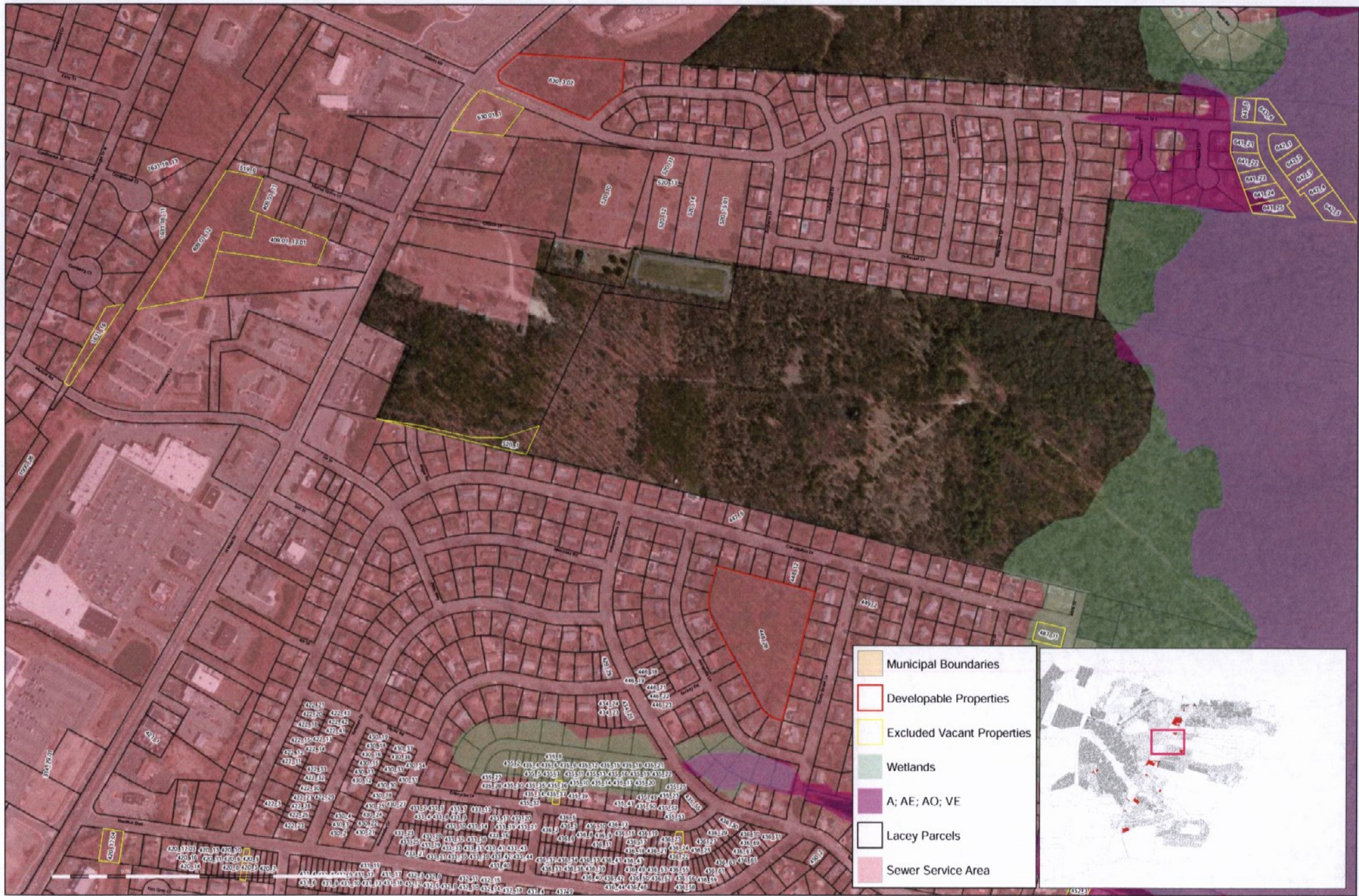








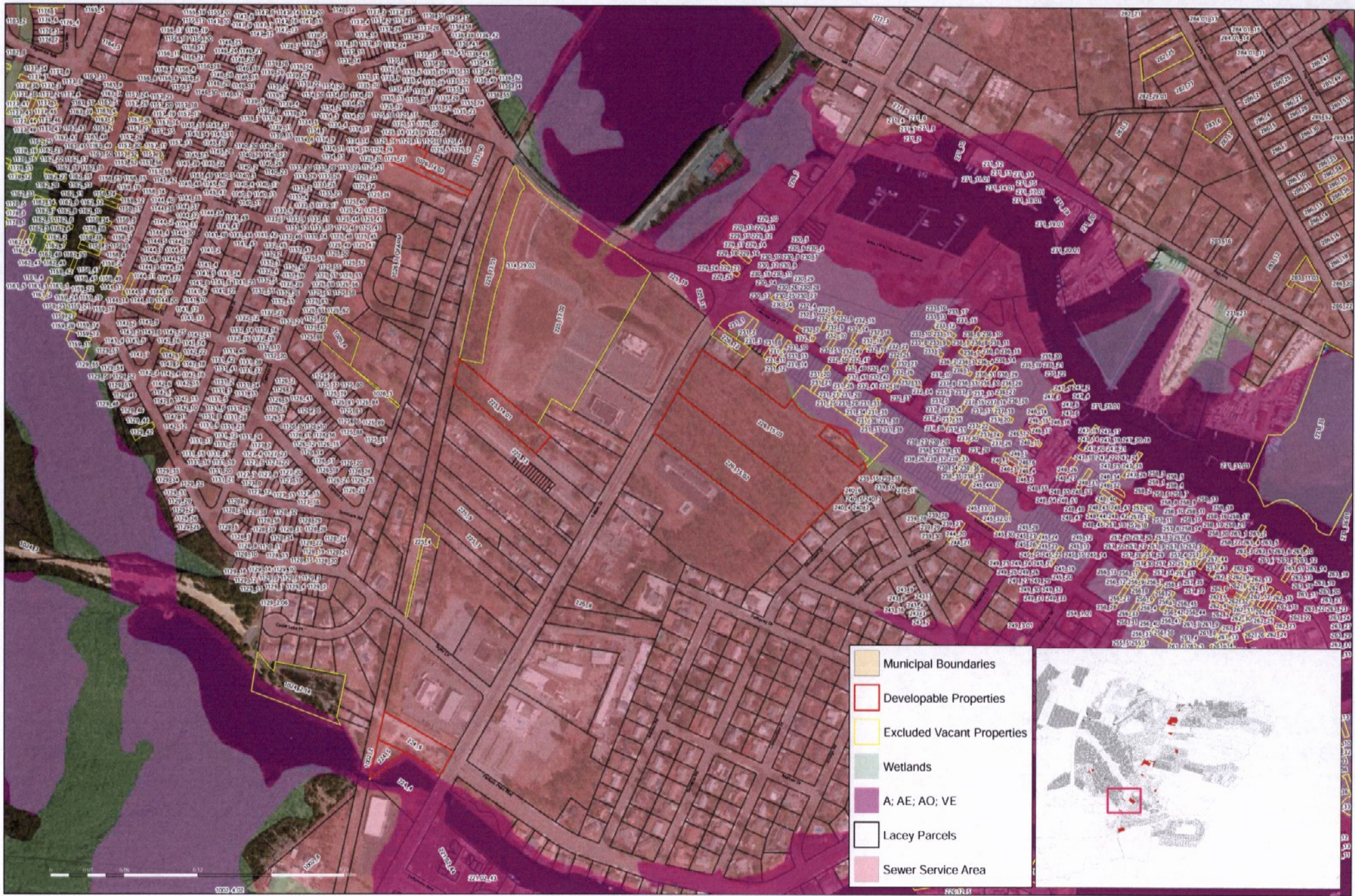








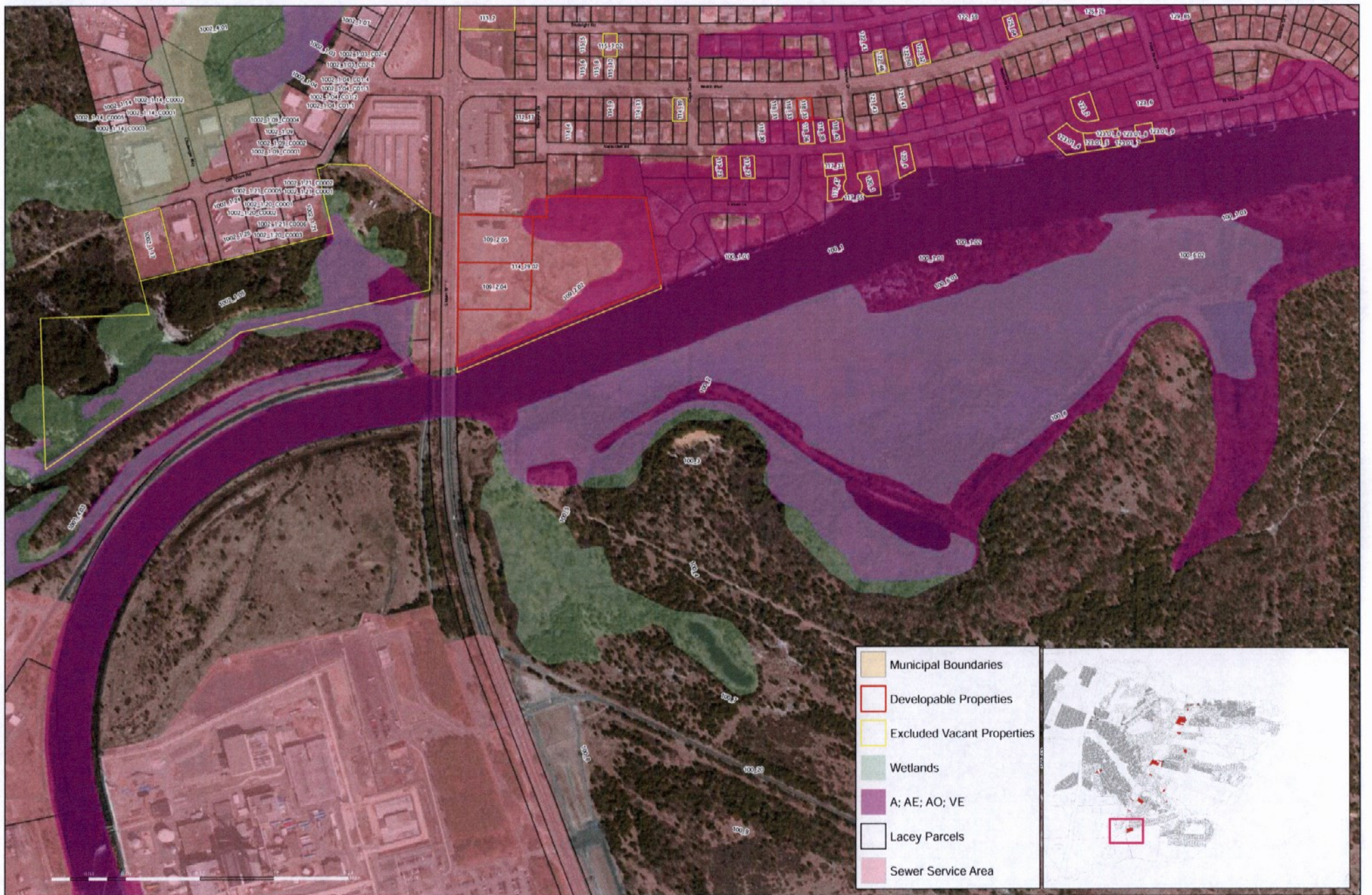




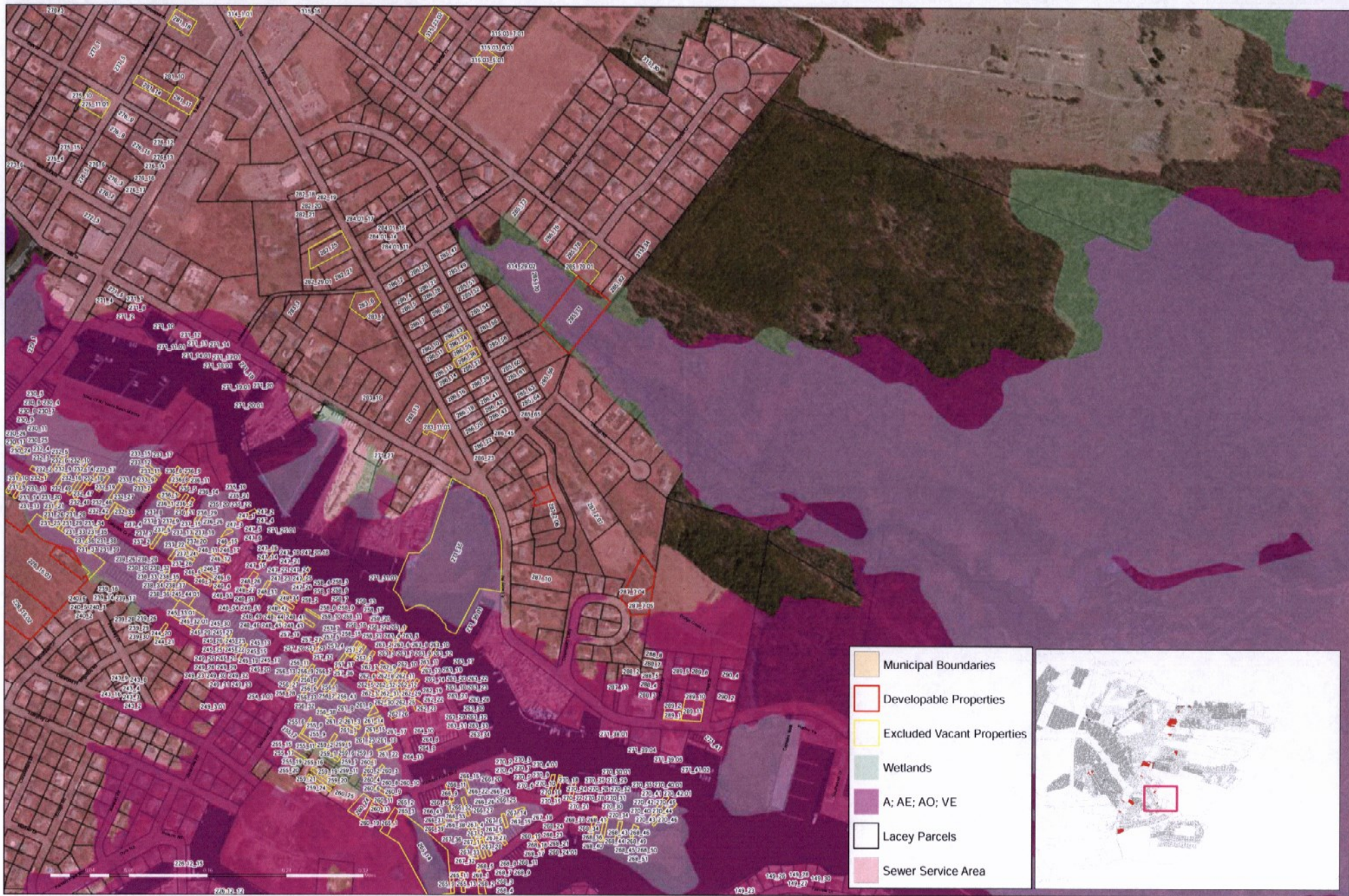
- Municipal Boundaries
- Developable Properties
- Excluded Vacant Properties
- Wetlands
- A; AE; AO; VE
- Lacey Parcels
- Sewer Service Area



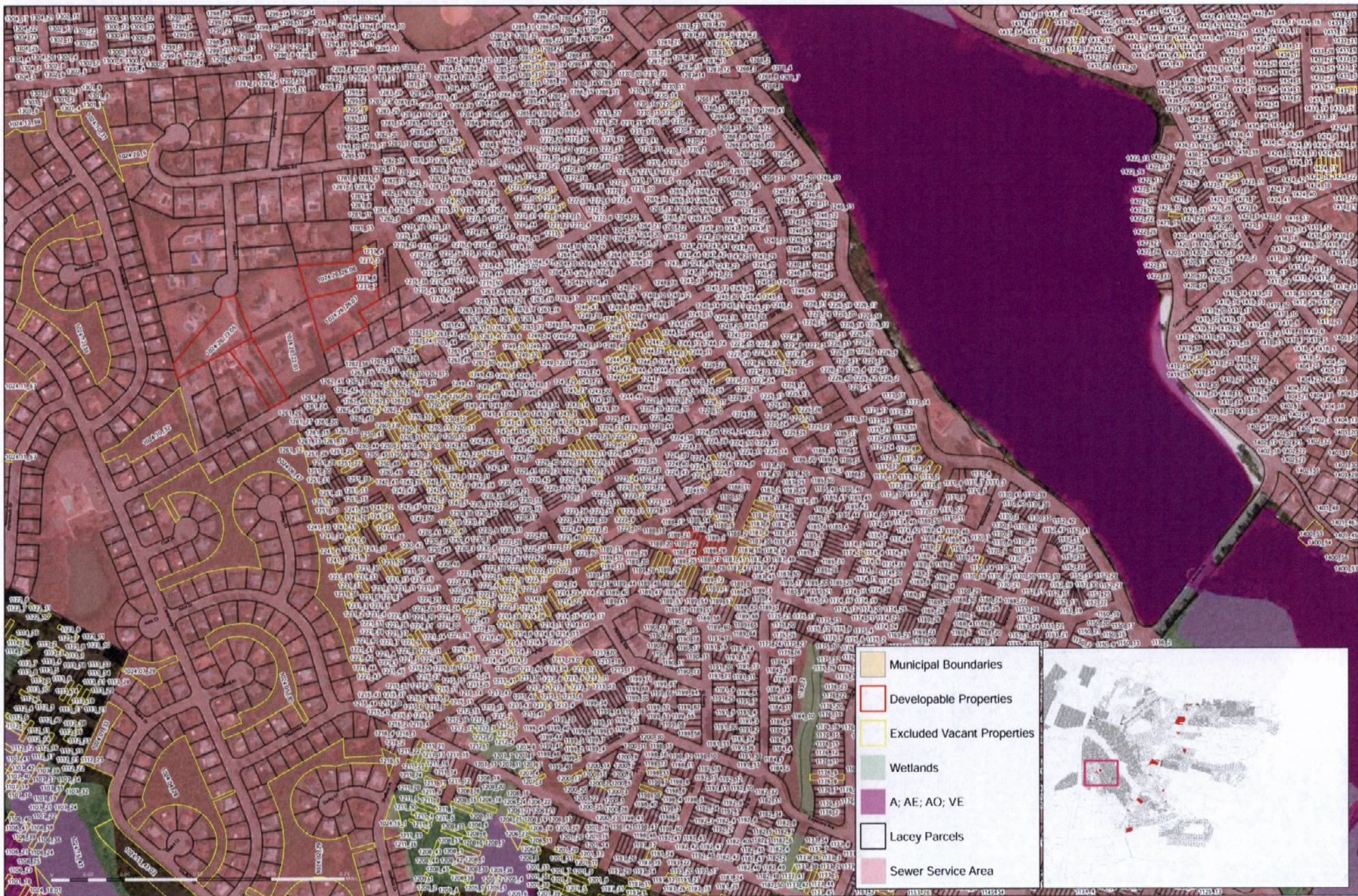


















Appendix D: Ordinance 2016-17 -Town-Wide Inclusionary Ordinance



ORDINANCE NO. 16 - 17

**AN ORDINANCE OF THE TOWNSHIP OF LACEY, COUNTY OF OCEAN, STATE OF NEW JERSEY, ADOPTING PORTIONS OF THE MASTER PLAN ADOPTED NOVEMBER 30, 2016**

**SECTION 1.** Chapter 335 of the Township Code of the Township of Lacey, entitled "Zoning," is hereby amended and supplemented so as to amend §335-50, entitled "R-100 Residence Zone", which shall now read as follows:

**§ 335-50. R-100 Residence Zone.**

A. Permitted uses within the R-100 Residence Zone. No premises, lot, land area, building or structure shall be used and no building or structure shall be erected or altered to be used, in whole or in part, unless it complies with the schedule of general regulations and the regulations of this chapter and is used wholly for one or more of the following uses:

- (1) Detached single-family dwellings and accessory buildings and uses normally auxiliary thereto.
- (2) Public utilities and services necessary for the service of the community, except activities of an industrial character, such as repair and maintenance yards, storage facilities, classification yards and round-houses, or activities which generate electronic interference, or power generating facilities.
- (3) Family day-care homes as defined by N.J.S.A. 40:55D-66.5.
- (4) Home occupations conducted entirely within the principle structure.

B. Conditional uses by permit. In addition to the above-described permitted uses for the R-100 Residence Zone, the following shall be classified as conditional uses which shall be permitted subject to approval of the Planning Board upon compliance with the standards and regulations as set forth in § 335-78 of this chapter:

- (1) Home occupations conducted outside of the principle structure.
- (2) Home professional offices.

**SECTION 2.** Chapter 335 entitled "Zoning" of the Township of Lacey, is hereby amended and supplemented to create a new zoning district to be added as Section 335-68.2, entitled "Multi Family Inclusionary Zone District Overlay (MFIZ-I)" as follows:



**§335-68.2 Multi Family Inclusionary Zone (MFIZ-I) District Overlay**

The purpose of the Multi Family Inclusionary Zone is to implement the Township Housing Plan Element and Fair Share Plan by providing for the opportunity to develop an inclusionary residential development that incorporates an appropriate affordable housing set-aside to address the Third Round obligation of the Township for the period 2015-2025. The MFIZ-I district provides for the development of affordable housing for low- and moderate-income housing in a suitable location.

- (1) **Applicability.** The Multi Family Inclusionary Zone District shall be applied to all properties east of the Garden State Parkway fronting on US Route 9 or Lacey Road, as shown on the Official Tax Map of the Township. The Official Zoning Map of the Township of Lacey is hereby amended in accordance with the foregoing and is incorporated by reference. The Multi Family Inclusionary Zone District shall be permitted to be developed with an inclusionary residential development with a mandatory affordable set-aside of twenty percent (20%) for units sold to qualified low/moderate income purchasers and fifteen percent (15%) for rental units. All development of affordable units shall follow the very-low/low/moderate income split provided for in the Uniform Housing Affordability Controls (N.J.A.C. 5:50-26.1 et seq. except that in lieu of the requirement for ten percent (10%) of affordable units to be at thirty-five percent (35%) of median income in N.J.A.C. 5:50-26.3(d), thirteen percent (13%) of affordable units in such projects shall be required to be at thirty percent (30%) of median income. For the purpose of permitting the development of an inclusionary development the provisions and requirements of the Multi Family Inclusionary Zone District shall supersede the provisions and restrictions of the underlying Office-Commercial (O-C); Marine Commercial (C-100); Highway Business (C-150); Limited Business (C-200); Business Park (M-1); Limited Industrial (M-2); and Industrial (M-6) zone districts. In the event of a conflict between the provisions of this section and other sections of the Township development regulations with respect to the development of affordable housing, the provisions of the MFIZ-I District shall govern.
- (2) **Principal Permitted Use in the Multi Family Inclusionary Zone District shall be inclusionary multifamily affordable housing developments which may include:**
  - (a) Townhomes
  - (b) Apartments
  - (c) Multifamily dwellings,
  - (d) Two-family dwellings
  - (e) Single family semi-detached dwellings
- (3) **Accessory Uses.** The following shall be permitted:
  - (a) Open space area(s);
  - (b) Off-street parking facilities including driveways;
  - (c) Fences in accordance with the applicable Township standards;



- (d) Signs in accordance with the standards in Chapter IX of the Township Code;
  - (e) Sidewalks in accordance with the standards in Chapter XII of the Township Code; and
  - (f) Other uses which are customarily incidental and accessory to the principal use.
- (4) Maximum Density of multifamily affordable housing development shall be 16.0 dwelling units per gross acre.
- (5) Bulk, area, and building requirements. The following requirements shall apply for all permitted uses:

**BULK STANDARDS**

	<b>Permitted</b>
Minimum Lot Area	45,000 sq. ft.
Minimum Lot Width	275 Feet
Minimum Front Yard Setback	12 Feet
Minimum One Side Yard Setback	5 Feet
Minimum Both Side Yard Setback	10 Feet
Minimum Rear Yard Setback	20 Feet
Maximum Impervious Coverage	65%
Maximum Building Coverage	33%
Maximum Building Height	3 Stories/35 Feet

(6) Site Improvement Standards.

(a) The proposed development(s) shall be served by public water and sewer. The phasing of utility improvements, if necessary, shall be subject to the review and approval of the Planning Board.

(b) The proposed development(s) shall be planned and designed to meet the New Jersey Residential Site Improvement Standards (N.J.A.C.

5:21 et seq.).

[1] All roadways, parking areas, and landscaped islands shall be private and maintained by a homeowners' association, except that access roads across lands dedicated to and accepted by the Township for public use may be public roads.

[2] Parking standards shall be conforming with the New Jersey Residential Site Improvement Standards for townhouse dwellings (N.J.A.C. 5:21 et seq.).

[3] As part of final approval, the development shall provide a municipal services agreement with the Township for the contribution by the Township for maintenance, snow plowing, refuse removal and lighting in accordance with the municipal policies in effect at the time of approval.

[4] Each townhouse dwelling shall be constructed with and shall maintain a one-car driveway with a width of at least 12 feet and a length of at least 18 feet between the face of the structure and the right-of-way.

(c) The development(s) shall provide for stormwater management in accordance with all applicable regulations. Stormwater management basins shall be owned and maintained by a homeowners' association to be established by the developer. Stormwater management facilities provided as part of a one-hundred-percent affordable development shall be



maintained by a property management entity. The phasing of stormwater management improvements, if necessary, shall be subject to the review and approval of the Planning Board and shall be completed in a manner that services the development areas as construction progresses.

- (d) Affordable housing requirements. Residential development projects developed under the provisions of the MFIZ-I shall provide for the development of affordable housing as outlined herein. Such affordable housing shall be provided through an affordable housing set-aside of low and moderate income rental units interspersed throughout the development.

**SECTION 3.** Chapter 335 of the Township Code of the Township of Lacey, entitled "Zoning," is hereby amended and supplemented so as to amend §335-63.1, entitled "M-1 Business Park Zone", which shall now read as follows:

**§ 335-63.1. M-1 Business Park Zone.**

A. Permitted uses. Within the M-1 Business Park Zone, no premises, lot, land area, building or structure shall be erected or altered to be used, in whole or in part, unless it complies with the schedule of general regulations of this chapter and is used for one or more of the following uses:

- (1) All uses permitted within the M-2 Limited Industrial Zone.

- (2) Light industrial commercial uses where goods are manufactured, fabricated, warehoused, finished or services rendered to the general public and which, by reason of the size of the establishment, nature of the goods sold or services rendered, and the scale, nature and character of the activity and facility, are similar to the following examples:

- (a) Contractors' yards and offices;
- (b) Fabrication of sheet metal products;
- (c) Light machine shops, welding shops, woodworking and cabinetmaking shops;
- (d) Clothing and wearing apparel manufacture;
- (e) Manufacture and assembly of electrical, electronic and small mechanical devices;
- (f) Assembly of doors, windows, sash or trim for building construction;
- (g) Manufacture of toys, novelties and similar goods;
- (h) Finishing and fabrication of paper products not involving wood pulp processing;
- (i) Warehousing and freight forwarding;
- (j) Exercise facilities, including but not limited to fitness and gymnastic centers;
- (k) Automobile repair shops and automobile parts sales; and
- (l) Recycling facilities as defined.

- (3) Firearms sales shops, such as guns, shotguns, rifles, pistols, revolvers or other similar devices, and the ammunition associated with the same, pursuant to State law.

B. Conditional Uses

- (1) Sexually oriented businesses such as, but not limited to, adult cabaret, adult media store, adult motion-picture theatre, video arcade and/or sex shop, etc. The following general conditions are applicable to sexually oriented businesses as defined in §335-3, where they are not prohibited. This use may only be permitted upon receipt of a condition use permit from the Planning Board and any other



applicable requirements of this chapter or the Planning Board.

(a) No establishment shall be located closer than 1,000 feet to any school, hospital, church, library, park, playground, public building or recreational facility.

(b) No establishment shall be located closer than 3,000 feet to any other sexually oriented business, tattoo, body piercing or branding establishment.

(c) No establishment shall be located closer than 2,000 feet to an area zoned residential, neighborhood commercial, or mixed-use development.

(d) When any existing building is converted from any use to said establishments, a full and complete site plan shall be submitted and reviewed in accordance with the provisions of this chapter.

(e) An establishment shall only be located in a freestanding commercial building.

(f) In addition to district-specific sign regulations, the use of neon signs on sexually oriented business establishments, in window displays, or use in any other manner is prohibited.

**SECTION 4.** Chapter 335 of the Township Code of the Township of Lacey, entitled "Zoning," is hereby amended and supplemented so as to amend §335-3, entitled "Word Usage and Definitions", which shall now include the following:

**§ 335-3. Word Usage and Definitions.**

\*\*\*

**ADULT CABARET**

A building or portion of a building regularly featuring dancing or other live entertainment if the dancing or entertainment that constitutes the primary live entertainment is distinguished or characterized by an emphasis on the exhibiting of specific sexual activities or specified anatomical areas for observation by patrons therein.

**ADULT MEDIA**

Magazines, books, videotapes, movies, slides, CD-ROMS, DVDs or other devices used to record images, or other medial that are distinguished or characterized by their emphasis on matter depicting, describing, or relating to explicit sexual material.

**ADULT MEDIA STORE**

An establishment that rents and/or sells adult media or explicit sexual material, and that advertises or holds itself out in any forum as "XXX", "adult," "sex," or otherwise as a sexually oriented business.

**ADULT MOTION-PICTURE THEATER**

An establishment emphasizing or predominantly showing sexually oriented movies.

**SEX SHOP**

An establishment offering goods for sale or rent in any two of the following categories: (a) adult media (b) lingerie (c) sexually oriented toys or novelties.

**SEXUALLY ORIENTED BUSINESS**



An inclusive term used to describe collectively: adult cabaret, adult media store, adult motion-picture theatre, video arcade and/or sex shop.

**SEXUALLY ORIENTED TOYS OR NOVELTIES**

Instruments, devices, or paraphernalia either designed as representations of human genital organs or female breasts, or designed or marketed primarily for use to stimulate human genital organs.

\*\*\*

**SECTION 5.** The provisions of this Ordinance shall not take effect until March 20, 2017.

**SECTION 6.** After introduction of this ordinance, the Township Clerk shall send a copy of this ordinance to the Township Planning Board for its review and comment. The Township shall send a copy of the ordinance to the Ocean County Planning Board pursuant to N.J.S.A. 40:55D-16.

**SECTION 7.** This ordinance shall take effect after second reading and publication as required by law and the filing of the adopted ordinance with the Ocean County Planning Board.


**SECTION 8.** All ordinances or parts of ordinances inconsistent herewith are hereby repealed.

**SECTION 9.** If any section, subsection, sentence, clause, phrase or portion of this ordinance is for any reason held to be invalid or unconstitutional by a court of competent jurisdiction, such portion shall be deemed a separate, distinct and independent provision, and such holding shall not affect the validity of the remaining portions hereof.

**NOTICE**

**NOTICE IS HEREBY GIVEN** that the foregoing ordinance was introduced and passed by the Township Committee on first reading at a meeting of the Township Committee of the Township of Lacey held on the 8th day of December, 2016 and will be considered for second reading and final passage at a regular meeting of the Township Committee to be held on the 22nd day of December, 2016, at 7:00 p.m., at the Municipal Building located on Lacey Road in Forked River, New Jersey, at which time and place any persons desiring to be heard upon the same will be given the opportunity to be so heard.

GILMORE &  
MONAHAN  
A Professional  
Corporation  
COUNSELLORS AT LAW  
Main Street Professional

  
VERONICA LAUREIGH, CMC, AAE  
Township Clerk, Township of Lacey



Appendix E: Resolution 2016-264 Authorizing the Execution of a Settlement Agreement with Fair Share Housing Center



**RESOLUTION NO. 2016-264**

**RESOLUTION OF THE TOWNSHIP OF LACEY, COUNTY OF OCEAN, STATE OF NEW JERSEY, AUTHORIZING THE EXECUTION OF A SETTLEMENT AGREEMENT WITH FAIR SHARE HOUSING CENTER**

**WHEREAS**, the Township of Lacey filed a complaint in July of 2015 seeking a declaration of its compliance with the Mount Laurel Doctrine and Fair Housing Act, entitled In the Matter of the Township of Lacey, Docket No. OCN-L-1912-15 and has participated in the proceedings in the Court in order to determine the proper methodology for the calculation of Fair Share Obligations for municipalities in Ocean County as contemplated by the Supreme Court In the Matter of the Adoption of N.J.A.C. 5:96 and 5:97 by the New Jersey Council on Affordable Housing, 221 N.J. 1 (2015) ("Decision"); and

**WHEREAS**, prior to the Court reaching a decision, the Township engaged in settlement discussions with Fair Share Housing Center and submitted a Vacant Land Analysis demonstrating the Township's realistic development potential (RDP) at 112 units; and

**WHEREAS**, the Township and Fair Share Housing Center have come to an agreement that the Township shall satisfy its RDP of 112 units, and that the remainder of its unmet need for the Third Round shall be addressed through the adoption of an overlay ordinance on designated areas of Route 9 and Lacey Road, and a municipal wide requirements that any new multifamily development with 5 or more units shall have an affordable housing obligation; and


**WHEREAS**, the proposed settlement agreement, attached hereto, shall settle the Township's entire third round obligation, regardless of determinations by the Courts.

**NOW, THEREFORE, BE IT RESOLVED**, by the Township Committee of the Township of Lacey as follows:

1. The Mayor is hereby authorized to sign the agreement, attached hereto, on its behalf.
2. This Resolution shall take effect immediately.

**CERTIFICATION**

I, **VERONICA LAUREIGH**, do hereby certify that I, the undersigned, am the Township Clerk of the Township of Lacey and am duly authorized to certify resolutions adopted by the Township Committee held at a regular meeting on the **13th** day of **October, 2016**.

  
**VERONICA LAUREIGH**  
Municipal Clerk/Administrator





Peter J. O'Connor, Esq.  
Kevin D. Walsh, Esq.  
Adam M. Gordon, Esq.  
Laura Smith-Denker, Esq.  
David T. Rammler, Esq.  
Joshua D. Bauers, Esq.

10/18/2016

Jean L. Cipriani, Esq.  
Gilmore & Monahan, P.C.  
Ten Allen Street  
PO Box 1540  
Toms River, NJ 08754

**Re: In the Matter of the Township of Lacey, County of Ocean, Docket No. OCN-L-1912-15**

Dear Ms. Cipriani:

This letter memorializes the terms of an agreement reached between the Township of Lacey (the Township or "Lacey"), the declaratory judgment plaintiff, and Fair Share Housing Center (FSHC), a Supreme Court-designated interested party in this matter in accordance with In re N.J.A.C. 5:96 and 5:97, 221 N.J. 1, 30 (2015)(Mount Laurel IV) and, through this settlement, a defendant in this proceeding.

#### **Background**

Lacey filed the above-captioned matter on or about June 30, 2015 seeking a declaration of its compliance with the Mount Laurel doctrine and Fair Housing Act of 1985, N.J.S.A. 53:27D-301 et seq. in accordance with In re N.J.A.C. 5:96 and 5:97, supra. FSHC and the Township participated in consolidated proceedings in which fair share obligations in Ocean County municipalities were to be calculated. Prior to that proceeding reaching a conclusion, the Township and FSHC agreed to settle the litigation and to present that settlement to the trial court with jurisdiction over this matter to review.

#### **Settlement terms**

The Township and FSHC hereby agree to the following terms:

1. FSHC agrees that the Township, through the adoption of a Housing Element and Fair Share Plan ("the Plan") which incorporates and conforms with the provisions of this Agreement and the implementation of that Plan and this Agreement, satisfies its obligations under the Mount Laurel doctrine and Fair Housing Act of 1985, N.J.S.A. 53:27D-301 et seq., for the Prior Round (1987-1999) and Third Round (1999-2025).
2. At this time and at this particular point in the process resulting from the Supreme Court's Mount Laurel IV decision, when fair share obligations have yet to be definitively determined, it is appropriate for the parties to arrive at a settlement regarding a municipality's Third Round present and prospective need instead of doing so through plenary adjudication of the present and prospective need.
3. FSHC and Lacey hereby agree that Lacey's affordable housing obligations are as follows:

A handwritten signature in dark ink, appearing to be a stylized monogram or initials, located at the bottom left of the page.





Peter J. O'Connor, Esq.  
Kevin D. Walsh, Esq.  
Adam M. Gordon, Esq.  
Laura Smith-Denker, Esq.  
David T. Rammler, Esq.  
Joshua D. Bauers, Esq.

Present Need (per Kinsey Report <sup>1</sup> )	54
Prior Round Obligation (pursuant to N.J.A.C. 5:93)	580
Third Round (1999-2025) Prospective Need (per Kinsey Report, as adjusted through this settlement agreement)	581

- The Township has contracted Community Grants and Planning for the administration and implementation of the Township's Home Improvement Program (HIP). The purpose of the program is to bring substandard housing up to code. The program is funded through the Township's Affordable Housing Trust Fund. This is sufficient to satisfy the Township's Present Need/rehabilitation obligation of 94 units.
- As noted above, the Township has a Prior Round prospective need of 580 units, which is met through the following compliance mechanisms:

Prior Round Compliance Mechanism Summary	Affordable Units	Bonus Credits	Total Credits
--	------------------	---------------	---------------

<sup>1</sup> David N. Kinsey, PhD, PP, FAICP, NEW JERSEY LOW AND MODERATE INCOME HOUSING OBLIGATIONS FOR 1999-2025 CALCULATED USING THE NJ COAH PRIOR ROUND (1987-1999) METHODOLOGY, July 2015.





Peter J. O'Connor, Esq.  
 Kevin D. Walsh, Esq.  
 Adam M. Gordon, Esq.  
 Laura Smith-Denker, Esq.  
 David T. Rammler, Esq.  
 Joshua D. Bauers, Esq.

<i>Family For Sale</i>	258	0	258
Credits Without Controls	258	0	258
<i>Age-Restricted For Sale</i>	0	0	0
		0	0
<b>FAMILY RENTAL</b>	60	60	120
Community Investment Strategies Family Rental Complex	60	60	120
Walters 100% Affordable Project	40	0	40
<b>AGE RESTRICTED RENTAL</b>	80	0	80
Seabreeze at Lacey	80	0	80
<b>SUPPORTIVE/SPECIAL NEEDS HOUSING</b>	0	12	12
Ocean Mental Health: 916 Pensacola Road	2	2	4
Community Options: 204 Nautilus Blvd	2	2	4
Ocean Housing Development 771 Maple Road	3	3	6
Assoc. for Multiple Impaired Blind 1965 Sweetwood Dr.	4	4	8
Assoc. for Multiple Impaired Blind 15 Emerald Court	9	6	15
Community Options: 1529 Sommerell Ave	4	4	8
Outlook America: 645 Deerhead Lake Dr.	5	0	5
Ocean Mental Health Services: 240 Oak Lane	3	0	3
Community Options Inc. 802 Orlando	2	0	2
Municipally Sponsored Group Homes	27	0	27
<b>TOTALS</b>			

6. The Township, as calculated in the vacant land analysis attached hereto as Exh. A, has a realistic development potential (RDP) of 112 units. That RDP will be satisfied as follows:

	Affordable Units	Bonus Credits	Total Credits
Third Round Compliance Mechanism Summary			





Peter J. O'Connor, Esq.  
 Kevin D. Walsh, Esq.  
 Adam M. Gordon, Esq.  
 Laura Smith-Denker, Esq.  
 David T. Rammler, Esq.  
 Joshua D. Bauers, Esq.

TYPE OF UNIT			
Family For-Sale	0	0	0
	0	0	0
Age-Restricted For-Sale	0	0	0
		0	0
RENTAL			
<b>FAMILY RENTAL</b>	<b>70</b>	<b>28</b>	<b>98</b>
Walters 100% Affordable Project	30	28	58
Walters 100% Affordable Project – Second Phase	40	0	40
<b>AGE RESTRICTED RENTAL</b>	<b>14</b>	<b>0</b>	<b>14</b>
Seabreeze at Lacey	14	0	14
<b>SUPPORTIVE/SPECIAL NEEDS HOUSING</b>	<b>0</b>	<b>0</b>	<b>0</b>
	0	0	0
<b>TOTALS</b>			

The RDP of 112, subtracted from the Third Round obligation of 581 units, results in an unmet need of 469 units, which the parties agree shall be addressed and is sufficiently addressed through adoption of an overlay zoning ordinance on designated areas of Route 9 and Lacey Road as attached hereto as Exh. B.

The Township shall also implement a municipal-wide requirement that any new multifamily development with 5 or more units will include a 15% rental/20% for-sale set-aside. The form of the Ordinance shall be finalized within 90 days of the Court's approval of this Settlement Agreement through collaboration between FSHC, Special Master Caton, and representatives of the Township.

- The Township agrees to require 13% of all units referenced in this plan, with the exception of units constructed as of July 1, 2008, and units subject to preliminary or final site plan approval before that date, to be very low income units, with half of the very low income units being available to families. The municipality will comply with those requirements as follows:

The Walters 100% Affordable Project includes a total of 14 very low income units in both phases. In addition, the overlay zoning ordinance and municipal-wide set-aside requirement referenced in paragraph 6 shall include requirements that 13 percent of all new affordable rental units are affordable to very-low-income people at 30 percent of median income.

For the review of very low income housing requirements required by N.J.S.A. 52:27D-329.1, within 30 days of the third anniversary of this agreement, and every third year thereafter, the Township will post on its municipal website, with a copy provided to Fair





Peter J. O'Connor, Esq.  
Kevin D. Walsh, Esq.  
Adam M. Gordon, Esq.  
Laura Smith-Denker, Esq.  
David T. Rammler, Esq.  
Joshua D. Bauers, Esq.

Share Housing Center, a status report as to its satisfaction of its very low income requirements, including the family very low income requirements referenced herein. Such posting shall invite any interested party to submit comments to the municipality and Fair Share Housing Center on the issue of whether the municipality has complied with its very low income housing obligation under the terms of this settlement.

8. The Township shall meet its Third Round Prospective Need in accordance with the following standards as agreed to by the Parties and reflected in the table in paragraph 6 above:
  - a. At least twenty-five percent of the Third Round Prospective Need shall be met through rental units, including at least half in rental units available to families. Third Round bonuses will be applied in accordance with N.J.A.C. 5:93-5.15(d).
  - b. At least 50 percent of the units addressing the Third Round Prospective Need shall be affordable to very-low-income and low-income households with the remainder affordable to moderate-income households.
  - c. At least half of the units addressing the Third Round Prospective Need in total must be available to families.
  - d. The Township agrees to comply with an age-restricted cap of 25% and to not request a waiver of that requirement.
9. The Township shall add to the list of community and regional organizations in its affirmative marketing plan, pursuant to N.J.A.C. 5:80-26.15(f)(5), Fair Share Housing Center, the New Jersey State Conference of the NAACP, 14 Clifton Ave. S., Lakewood, NJ 08701, the Latino Action Network, PO Box 943, Freehold, NJ 07728, NAACP Toms River Branch, PO Box 5144, Toms River 08754, and NAACP Ocean County/Lakewood Branch, PO Box 836, Lakewood, NJ 08701, and shall, as part of its regional affirmative marketing strategies during its implementation of this plan, provide notice to those organizations of all available affordable housing units. The Township also agrees to require any other entities, including developers or persons or companies retained to do affirmative marketing, to comply with this paragraph.
10. All units shall include the required bedroom distribution, be governed by controls on affordability and affirmatively marketed in conformance with the Uniform Housing Affordability Controls, N.J.A.C. 5:80-26.1 et. seq. or any successor regulation, with the exception that in lieu of 10 percent of affordable units in rental projects being required to be at 35 percent of median income, 13 percent of affordable units in such projects shall be required to be at 30 percent of median income, and all other applicable law. The Township as part of its HEFSP shall adopt and/or update appropriate implementing

A handwritten signature in black ink, appearing to be a stylized monogram or initials.





Peter J. O'Connor, Esq.  
Kevin D. Walsh, Esq.  
Adam M. Gordon, Esq.  
Laura Smith-Denker, Esq.  
David T. Rammler, Esq.  
Joshua D. Bauers, Esq.

ordinances in conformance with standard ordinances and guidelines developed by COAH to ensure that this provision is satisfied. All new construction units shall be adaptable in conformance with P.L.2005, c.350/N.J.S.A. 52:27D-311a and -311b and all other applicable law.

11. The Township will prepare a revised spending plan within 90 days of the Court's approval of this Settlement Agreement. The Township reserves the right to request the Court's approval that the expenditures of funds under the revised spending plan constitute "commitment" for expenditure pursuant to N.J.S.A. 52:27D-329.2 and -329.3, and FSHC reserves the right to respond to such request. The parties agree that any funds deemed "committed" by the Court shall have the four-year time period for expenditure designated pursuant to N.J.S.A. 52:27D-329.2 and -329.3 begin to run with the entry of a final judgment approving this settlement in accordance with the provisions of In re Tp. Of Monroe, 442 N.J. Super. 565 (Law Div. 2015) (aff'd 442 N.J. Super. 563). On the first anniversary of the execution of this agreement, and every anniversary thereafter through the end of this agreement, the Township agrees to provide annual reporting of trust fund activity to the New Jersey Department of Community Affairs, Council on Affordable Housing, or Local Government Services, or other entity designated by the State of New Jersey, with a copy provided to Fair Share Housing Center and posted on the municipal website, using forms developed for this purpose by the New Jersey Department of Community Affairs, Council on Affordable Housing, or Local Government Services. The reporting shall include an accounting of all housing trust fund activity, including the source and amount of funds collected and the amount and purpose for which any funds have been expended.
12. On the first anniversary of the execution of this agreement, and every anniversary thereafter through the end of this agreement, the Township agrees to provide annual reporting of the status of all affordable housing activity within the municipality through posting on the municipal website with a copy of such posting provided to Fair Share Housing Center, using forms previously developed for this purpose by the Council on Affordable Housing or any other forms endorsed by the Special Master and FSHC.
13. The parties agree that if a decision of a court of competent jurisdiction in Ocean County, including but not limited to decisions of the Appellate Division or Supreme Court, or a determination by an administrative agency responsible for implementing the Fair Housing Act, or an action by the New Jersey Legislature, would result in a calculation of an obligation for the Township for the period 1999-2025 that would be lower by more than twenty (20%) percent than the total prospective Third Round need obligation established in this agreement, and if that calculation is memorialized in an unappealable final judgment, the Township may seek to amend the judgment in this matter to reduce its fair share obligation accordingly. Notwithstanding any such reduction, the Township shall be obligated to implement the fair share plan attached hereto, including by leaving in place any site specific zoning adopted or relied upon in connection with the Plan approved pursuant to this settlement agreement; taking all steps necessary to support the development of any 100% affordable developments referenced herein; maintaining all mechanisms to address unmet need; and otherwise fulfilling fully the fair share

A handwritten signature in black ink, consisting of a stylized, cursive script.





Peter J. O'Connor, Esq.  
Kevin D. Walsh, Esq.  
Adam M. Gordon, Esq.  
Laura Smith-Denker, Esq.  
David T. Rammler, Esq.  
Joshua D. Bauers, Esq.

obligations as established herein. The reduction of the Township's obligation below that established in this agreement does not provide a basis for seeking leave to amend this agreement or seeking leave to amend an order or judgment pursuant to R. 4:50-1. If the Township prevails in reducing its prospective need for the Third Round, the Township may carry over any resulting extra credits to future rounds in conformance with the then-applicable law.

14. FSHC is hereby deemed to have party status in this matter and to have intervened in this matter as a defendant without the need to file a motion to intervene or an answer or other pleading. The parties to this agreement agree to request the Court to enter an order declaring FSHC is an intervenor, but the absence of such an order shall not impact FSHC's rights.
15. This settlement agreement must be approved by the Court following a fairness hearing as required by Morris Cty. Fair Hous. Council v. Boonton Twp., 197 N.J. Super. 359, 367-69 (Law Div. 1984), aff'd o.b., 209 N.J. Super. 108 (App. Div. 1986); East/West Venture v. Borough of Fort Lee, 286 N.J. Super. 311, 328-29 (App. Div. 1996). The Township shall present its planner as a witness at this hearing. FSHC agrees not to challenge the attached Plan (Exh. A) at the fairness hearing. In the event the Court approves this proposed settlement, the parties contemplate the municipality will receive "the judicial equivalent of substantive certification and accompanying protection as provided under the FHA," as addressed in the Supreme Court's decision in In re N.J.A.C. 5:96 & 5:97, 221 N.J. 1, 36 (2015). The "accompanying protection" shall remain in effect through July 1, 2025, with a midpoint realistic opportunity review as of July 1, 2020 as required pursuant to N.J.S.A. 5227D-313 in which the Township will post on its municipal website, with a copy provided to Fair Share Housing Center, a status report as to its implementation of its Fair Share Plan and any comments as to whether any sites no longer present a realistic opportunity and should be replaced and whether any mechanisms to meet unmet need should be revised or supplemented. Any interested party may by motion request a hearing before the court regarding these issues.
16. If the settlement agreement is rejected by the Court at a fairness hearing it shall be null and void. As an essential term of this settlement, within 90 days of Court's approval of this Settlement Agreement, the Township shall adopt a final Housing Element and Fair Share Plan that incorporates the provisions of this Agreement, a final Spending Plan, and introduce ordinances providing for the amendment of the Township's Affordable Housing Ordinance and Zoning Ordinance to implement the terms of this settlement agreement and the zoning contemplated herein. If an appeal is filed of the Court's approval or rejection of the Settlement Agreement, the Parties agree to defend the Agreement on appeal, including in proceedings before the Superior Court, Appellate Division and New Jersey Supreme Court, and to continue to implement the terms of the Settlement Agreement if the Agreement is approved before the trial court unless and until an appeal of the trial court's approval is successful at which point, the Parties reserve their right to rescind any action taken in anticipation of the trial court's approval. All Parties shall have an obligation to fulfill the intent and purpose of this Agreement.

A handwritten signature in black ink, appearing to be a stylized monogram or initials, located at the bottom left of the page.





Peter J. O'Connor, Esq.  
Kevin D. Walsh, Esq.  
Adam M. Gordon, Esq.  
Laura Smith-Denker, Esq.  
David T. Rammler, Esq.  
Joshua D. Bauers, Esq.

- This settlement agreement may be enforced through a motion to enforce litigant's rights or a separate action filed in Superior Court, Ocean County.
17. Unless otherwise specified, it is intended that the provisions of this Agreement are to be severable. The validity of any article, section, clause or provision of this Agreement shall not affect the validity of the remaining articles, sections, clauses or provisions hereof. If any section of this Agreement shall be adjudged by a court to be invalid, illegal, or unenforceable in any respect, such determination shall not affect the remaining sections.
  18. This Agreement shall be governed by and construed by the laws of the State of New Jersey.
  19. This Agreement may not be modified, amended or altered in any way except by a writing signed by each of the Parties.
  20. This Agreement may be executed in any number of counterparts, each of which shall be an original and all of which together shall constitute but one and the same Agreement.
  21. The Parties acknowledge that each has entered into this Agreement on its own volition without coercion or duress after consulting with its counsel, that each party is the proper person and possess the authority to sign the Agreement, that this Agreement contains the entire understanding of the Parties and that there are no representations, warranties, covenants or undertakings other than those expressly set forth herein.
  22. Each of the Parties hereto acknowledges that this Agreement was not drafted by any one of the Parties, but was drafted, negotiated and reviewed by all Parties and, therefore, the presumption of resolving ambiguities against the drafter shall not apply. Each of the Parties expressly represents to the other Parties that: (i) it has been represented by counsel in connection with negotiating the terms of this Agreement; and (ii) it has conferred due authority for execution of this Agreement upon the persons executing it.
  23. Any and all Exhibits and Schedules annexed to this Agreement are hereby made a part of this Agreement by this reference thereto. Any and all Exhibits and Schedules now and/or in the future are hereby made or will be made a part of this Agreement with prior written approval of both Parties.
  24. This Agreement constitutes the entire Agreement between the Parties hereto and supersedes all prior oral and written agreements between the Parties with respect to the subject matter hereof except as otherwise provided herein.
  25. No member, official or employee of the Borough shall have any direct or indirect interest in this Settlement Agreement, nor participate in any decision relating to the Agreement which is prohibited by law, absent the need to invoke the rule of necessity.

A handwritten signature in black ink, consisting of a large, stylized loop.





Peter J. O'Connor, Esq.  
Kevin D. Walsh, Esq.  
Adam M. Gordon, Esq.  
Laura Smith-Denker, Esq.  
David T. Rammler, Esq.  
Joshua D. Bauers, Esq.

26. Anything herein contained to the contrary notwithstanding, the effective date of this Agreement shall be the date upon which all of the Parties hereto have executed and delivered this Agreement.

27. All notices required under this Agreement ("Notice[s]") shall be written and shall be served upon the respective Parties by certified mail, return receipt requested, or by a recognized overnight or by a personal carrier. In addition, where feasible (for example, transmittals of less than fifty pages) shall be served by facsimile or e-mail. All Notices shall be deemed received upon the date of delivery. Delivery shall be affected as follows, subject to change as to the person(s) to be notified and/or their respective addresses upon ten (10) days notice as provided herein:

**TO FSHC:**

Adam M. Gordon, Esq.  
Fair Share Housing Center  
510 Park Boulevard  
Cherry Hill, NJ 08002  
Phone: (856) 665-5444  
Telecopier: (856) 663-8182  
E-mail: adamgordon@fairsharehousing.org

**TO THE TOWNSHIP:**

Jean L. Cipriani, Esq.  
Gilmore & Monahan, P.C.  
Ten Allen Street  
PO Box 1540  
Toms River, NJ 08754

Telecopier: 732-244-1840  
Email: jlc@gm-law.net

**WITH A COPY TO THE  
MUNICIPAL CLERK:**

Township of Lacey  
Municipal Clerk  
818 Lacey Road  
Forked River, New Jersey 08731

Telecopier: (609) 693-3894  
Email: laceyclerk@laceytownship.org

Please sign below if these terms are acceptable.

A handwritten signature in black ink, appearing to be a stylized monogram or initials, is written in the left margin of the document.





Peter J. O'Connor, Esq.  
Kevin D. Walsh, Esq.  
Adam M. Gordon, Esq.  
Laura Smith-Denker, Esq.  
David T. Rammler, Esq.  
Joshua D. Bauers, Esq.

Sincerely,

A handwritten signature in black ink, appearing to be "A. M. Gordon", written over a horizontal line.

Adam M. Gordon, Esq.  
Counsel for Intervenor/Interested Party  
Fair Share Housing Center

On behalf of the Township of Lacey, with the authorization  
of the governing body and Planning Board:

A large, stylized handwritten signature in black ink, appearing to be "Veronica Laureigh", written over a horizontal line.

Dated: Oct 13, 2016

Veronica Laureigh  
Clerk/Administrator  
Township of Lacey



Appendix F: Rehabilitation Documentation



RICHARD WORK, CHAIRMAN  
JAMES B. RUSSELL, VICE CHAIRMAN  
JOSEPH H. VICARI, FREEHOLDER DIRECTOR  
VIRGINIA E. HAINES, FREEHOLDER  
JOHN N. ERNST, COUNTY ENGINEER  
DONALD P. BERTRAND  
JOSEPH BILOTTA  
ELAINE McCRYSTAL  
EARL F. SUTTON, JR.  
JOHN P. KELLY, FREEHOLDER ALTERNATE  
C. ROBERTS MULLOY, ALTERNATE  
ALAN W. AVERY, JR., ALTERNATE  
CHARLES E. JOBES, JR., ALTERNATE



**OCEAN COUNTY PLANNING BOARD**

P O Box 2191  
Toms River, New Jersey 08754-2191  
Telephone (732) 929-2054  
Fax (732) 244-8396

DAVID J. McKEON  
PLANNING DIRECTOR

JOHN C. SAHRADNIK  
COUNSEL

ROBIN L. FLORIO  
SECRETARY

March 3, 2017

Ms. Megan Stanley, PP, AICP  
CME Associates  
1 Market Street, Suite 1F  
Camden, NJ 08107

Re: Ocean County Housing Rehabilitation Program – Lacey Township

Dear Ms. Stanley:

As per your request, the following Lacey Township properties have been rehabilitated through the Ocean County Housing Rehabilitation Program since the calendar year of 1999:

CDBG

747 Clifton Street  
1239 Lakeside Drive South  
427 Wynnewood Road  
1627 Woodland Road  
15 Jones Road  
311 Sinclair Avenue  
1802 Binnacle Drive  
4 Derby Court  
66 Canterbury Drive  
120 Nantucket Road  
141 Fox Hollow Drive

HOME

917 Tappan Street  
208 Davis Avenue  
2422 Capshaw Road  
410 Lawrence Drive  
1011 Sarasota Drive  
600 Adolphus Street  
265 Butler Boulevard  
832 Rogers Street  
917 Beach Boulevard

If require any additional information on our program, or on any of these properties, please feel free to contact me.

Sincerely,

Steven J. Simone  
Senior Planner

/sjs

cc: David J. McKeon, Planning Director  
Anthony M. Agliata, Assistant Planning Director

Printed on  Recycled Paper



SPECIAL ASSISTANCE/ACCOMMODATIONS UPON REQUEST.



**TOWNSHIP OF LACEY**  
**CAUCUS MEETING MINUTES**  
**March 25, 2004**

**STATEMENT:** Adequate notice of this meeting has been given in accordance with the Open Public Meetings Act, pursuant to Public Laws of 1975. Said notice was advertised in the Times-Observer and Times-Beacon and was posted on the bulletin board showing the time and place of the meeting.

The meeting was called to order at 7:00 PM by Mayor Parker with a salute to the flag. Committee members present were Messrs. Parker, Dykoff, Quinn and Mrs. Dela Cruz.

**Request to vacate a portion of Lakewood Avenue (Paper Street portion):** The adjoining property owner is requesting the governing body to consider vacating the stub end portion of Lakewood Avenue. This portion of the street was not put in and the curbing runs along the curve in that area. The portion of Lakewood Avenue would go to both adjoining property owners. The interested property owner is also looking to acquire Block 1742, lot 17 from the Township as well. The governing body will visit the site and will discuss at the next meeting.

**ATV's – Riding in unauthorized areas:** There is a growing problem with the use of ATV's in the Pinelands area as well as the area behind Pheasant Run. The owners of these ATV's are riding them on the roadway in the Township to get the wooded area. The police do stop the individuals when they are caught on the roadways or in the illegal areas. The Park located in Chatsworth is having problems with the Pinelands Commission and it is a possibility that their license will not be renewed. Mr. Reid stated that we need to address this problem with the ATV's on the roadways. The public needs to report the matters immediately when it is happening and to try and figure out where the owners of the ATV's are at. The police will try and address this matter as best they can but they need the residents to report it and to indicate who the individuals are.

**Towing Ordinance:** Mr. Quinn stated that he is still reviewing the matter and would like more time to gather other ordinances to compare them to our proposed ordinance.

**CDBG – Housing Rehabilitation Grant:** The Township received \$60,000 from the CDBG for housing rehabilitation. The money will be used for hazard and safety repairs to those income qualified residents who are in the Designated Target Neighborhoods. The Township will administer the funds and the homeowners and contractor signs a contract with the Township and when the work is complete the contractor is then paid by the Township. Mr. Reid highlighted the DTN areas throughout the township. Again these are for residents that meet certain income criteria of low income levels.

**Geese Control Program:** The meeting that was scheduled for March 19<sup>th</sup> but due to the inclement weather it was postponed until April 16<sup>th</sup>. Mr. C. Parker will have an update for us after that meeting.

**School Board Liaison Meeting:** Mr. Quinn updated the governing body on the Liaison meeting with the Board of Education. Their budget hearing is scheduled for March 29<sup>th</sup>. There are 5,067 students enrolled in the system with an anticipated increase of 84 students for the next school session (2004-05). The cost per student ratio is \$9,125.00 which is still one of the lowest in the County. The Board of Education has examined their budget and made as many cuts as possible to keep the increase to a minimum. There are no hires planned in the budget. The Benefits have increased by \$791,700. There was no loss in state aid. The school is receiving approximately a 3% increase from the state in aid



although the state is cutting a ½% to fund the pensions which the schools have not been required to pay over the past several years. The school has received no additional monies from the state for the increase in student population. The overall increase at this time is 12 cents to fund the school budget. As stated the hearing on the budget is March 29<sup>th</sup>.

**D.O.T. Workshop Meeting:** The D.O.T is holding public meetings on the Integrated Land Use and Transportation Plan Design Workshop. The meetings are scheduled for March 29<sup>th</sup> through April 1<sup>st</sup>, 2004 at Big Ed's Barbeque in Waretown. The focus of this meeting is on Route 9 from Ocean Township to Tuckerton. The purpose of this meeting is to provide an opportunity to understand the public's needs and to develop concepts for the future Route 9 corridor.

**Fitness Room – Police Headquarters:** Mr. Adams has advised Captain Nally that no upgrades to the Police Fitness Room can be done until the insurance company has had the opportunity to review the new equipment list. Also he advised Captain Nally that if the Township purchased any of the equipment it would have to be disposed of through auction. If the equipment was purchased with PBA funds or private funds, the PBA can dispose of the equipment in a manner they see fit. Once the insurance company advises us of their findings the upgrades can be done.

**Fees- Community Development:** Mr. D'Arienzo was present to discuss the proposal to increase various fees within his department. He stated that Lacey is significantly lower in various fees than the surrounding townships. The fees were last amended in 1994. As you can review from the enclosed fee schedule, Lacey is lower and in some instances does not even charge for various types of permits. Lacey only issues one permit and one fee for multi uses whereas, other towns charge for all the different uses when applying for a permit. This will also help generate additional revenue to help offset the costs of running the department and inspections. The governing body will further review the fees and discuss at the next meeting.

**Property Donations:** The owners of Block 2415, lots 18 and 19 and Block 2466, lots 26 and 27 are requesting to donate these parcels back to the township. A motion was made by Mr. Quinn, seconded by Mr. Reid for Mr. Gilmore to proceed with the donation process.

**Lanoka Harbor EMS:** The Lanoka Harbor EMS is in the process of purchasing a new ambulance and is requesting to trade-in the old ambulance. The old ambulance is owned by the Township and the Township would need to authorize the trade-in. The value they will be credited is \$12,500.00. Ms. Laureigh mentioned that the Police Department at one time was looking for an old ambulance and she would like the opportunity to see if they were still interested. If the Police Department does not need this ambulance, a resolution will be done authorizing the donation to the Lanoka Harbor Squad.

**Township organizations:** Mrs. Dela Cruz stated that she would like the governing body to consider inviting various township organizations to the caucus meeting and give them an opportunity to speak to inform the public of their organization and their events. She stated that some of our caucus sessions are very short and we have ample time to do such. Mayor Parker stated that this was a program done in the past and it could be consider again.



**Resolution #04-115:** A resolution authorizing the convening of an executive session in accordance with the Open Public meetings Act was passed on a motion by Mr. Reid, seconded by Mrs. Dela Cruz. Motion carried.

There being no further business, the meeting was adjourned at 7:42 PM on a motion by Mr. Quinn, seconded by Mr. Dykoff. Motion carried.

Attested \_\_\_\_\_

Approved \_\_\_\_\_



RESOLUTION #05-73

**RESOLUTION OF THE TOWNSHIP OF LACEY, COUNTY OF OCEAN, STATE OF NEW JERSEY, AUTHORIZING THE FILING OF AN APPLICATION WITH THE OCEAN COUNTY COMMUNITY DEVELOPMENT BLOCK GRANT COMMITTEE FOR VARIOUS PROJECTS**

**WHEREAS**, the Township of Lacey desires to make applications to the Ocean County Community Development Block Grant Committee for various projects; and

**WHEREAS**, the Mayor and Township Committee have determined to file applications concerning the Clune Park Tot Lot Upgrades; and

**WHEREAS**, it is the desire of the Mayor and Township Committee of the Township of Lacey, County of Ocean, State of New Jersey, as follows:

1. That the Mayor and Township Committee do hereby authorize the filling of an application with the Ocean County Community Development Block Grant Committee for a grant or grants for any of the following projects:


<b>PROJECTS</b>	<b>AMOUNTS</b>
A. Housing Rehabilitation	\$60,000.00

2. That O'Donnell, Stanton & Associates be authorized to file an application.

3. That a certified copy of this resolution be forwarded to the Ocean County Community Development Block Grant Committee along with the General Order #49 affirming the Township policy prohibiting excessive force.

**CERTIFICATION**

I hereby certify that I, the undersigned, am the Township Clerk of the Township of Lacey, and am duly authorized to certify resolutions adopted by the Township Committee at a regular meeting held on the 27th day of January, 2005.

  
VERONICA LAUREIGH, CMC/AE  
Municipal Clerk



*Township of Lacey, Ocean County  
Master Plan Housing Element and  
Fair Share Plan*

the programs. Since 2005, all funding under this program is in the form of a ten-year deferred loan. Since April 1, 2000, fifteen units have been rehabilitated in Lacey, at an average cost of \$16,832.00 per unit. The information in the table below is the information provided to the Township from the County. The Township is claiming 15 rehabilitation credits towards its rehabilitation share. The Township intends to remain a participant in the County's program in order to satisfy the remainder of its 25 unit rehabilitation share.

Table 17  
Number of Units Rehabilitated Under Ocean County Housing Program in  
Lacey Township (Ocean County) since April 1, 2000

<u>Street Address</u>	<u>Year</u>	<u>Lien Duration</u>	<u>Date of Lien</u>	<u>Amount</u>
427 Wynnewood Rd	2000	6 years		\$ 15,000.00
2422 Capshaw Rd	2000	6 years		\$ 43,775.00
1627 Woodland Rd	2003	6 years		\$ 7,580.00
410 Lawrence Dr	2002	6 years		\$ 15,270.00
15 Jones Rd	2004	6 years	9/15/04	\$ 11,050.00
600 Adolphus St	2004	6 years	4/7/04	\$ 19,435.00
1011 Sarasota Dr	2004	8 years	4/12/04	\$ 24,900.00
311 Sinclair Ave	2004	6 years	9/15/04	\$ 15,000.00
1802 Binnacle Dr	2005	10 years		\$ 15,000.00
Napravnik 1201 Mercury Ct	2007	10 years		\$ 24,350.00
Zabrowskie 308 Laurel Blvd	2007	10 years		\$ 16,750.00
Kaspar 1471 Clearview	2007	10 years		\$ 15,000.00
Rivera 1015 Water view Way	2008	10 years		\$ 4,950.00
Gilhool 1216 Pensacola	2008	10 years		\$ 9,420.00
Cimmino 9 Derby Ct	2008	10 years		\$ 15,000.00
Total: 15 units at an average of \$16,832.00 per unit				\$ 252,480.00

722 Conifer 2007 10yrs 15,000  
316 Yorktown Dr 1996 10yrs 7,235.00

**Prior Round Obligation**

The following provides narratives of projects that will be used to satisfy the Township's 580-unit prior round obligation.



# Appendix G: Lacey Township Spending Plan

Category	2023	2024	2025
Personnel	1,200,000	1,250,000	1,300,000
Travel	50,000	50,000	50,000
Information Technology	100,000	100,000	100,000
Professional Services	200,000	200,000	200,000
Printing	20,000	20,000	20,000
Telephone	30,000	30,000	30,000
Utilities	150,000	150,000	150,000
Repairs and Maintenance	100,000	100,000	100,000
Capital Expenditures	500,000	500,000	500,000
Debt Service	100,000	100,000	100,000
Contingency	50,000	50,000	50,000
Total	2,850,000	2,950,000	3,050,000



## **Lacey Township Affordable Housing Trust Fund Spending Plan**

The Township of Lacey, Ocean County has prepared a Housing Element and Fair Share Plan that addresses its regional fair share of the affordable housing need in accordance with the Municipal Land Use Law (N.J.S.A. 40:55D-1 et seq.), the Fair Housing Act (N.J.S.A. 52:27D-301), the stipulations within the Township Settlement Agreement, and in accordance N.J.A.C. 5:93-1 et seq. and N.J.A.C. 5:91-1 et seq. A development fee ordinance creating a dedicated revenue source for affordable housing is in place and will continue to be applied after the adoption and endorsement of the Housing Plan Element and Fair Share Plan by the Township Planning Board and Council.

As of December 31, 2016, the Township has collected \$1,622,001.81 and expended \$1,503,967.03, resulting in a balance of \$118,034.78. All development fees, payments in lieu of constructing affordable units on site, funds from the sale of units with extinguished controls, and interest generated by the fees are deposited in a separate interest-bearing affordable housing trust fund in the Fulton Bank of New Jersey for the purposes of affordable housing. These funds shall be spent in accordance with State regulations and as described in the sections that follow.

### **1. REVENUES FOR CERTIFICATION PERIOD**

To calculate a projection of revenue anticipated during the period of third round substantive certification, Lacey Township considered the following:

(a) Development fees:

1. Residential and non-residential projects which have had development fees imposed upon them at the time of preliminary or final development approvals;
2. All projects currently before the planning and zoning boards for development approvals that may apply for building permits and certificates of occupancy; and
3. Future development that is likely to occur based on historical rates of development and availability of land.

(b) Payments in Lieu: Actual and committed payments in lieu (PIL) of construction from developers as follows: \$0

(c) Other funding sources: The Township intends to bond, as needed, in order to comply with its obligation.

(d) Projected interest: Interest on the projected revenue in the municipal affordable housing trust fund at the current average interest rate.



**2. ADMINISTRATIVE MECHANISM TO COLLECT AND DISTRIBUTE FUNDS**

The following procedural sequence for the collection and distribution of development fee revenues shall be followed by Lacey Township:

- (a) Collection of development fee revenues:  
Collection of development fee revenues shall be consistent with the Township’s development fee ordinance for both residential and non-residential developments in accordance with State regulations and P.L.2008, c.46, sections 8 (C. 52:27D-329.2) and 32-38 (C. 40:55D-8.1 through 8.7).
- (b) Distribution of development fee revenues:  
Distribution of all affordable housing funds is by the Township Finance Department at the direction of the Chief Financial Officer.

**3. DESCRIPTION OF ANTICIPATED USE OF AFFORDABLE HOUSING FUNDS**

(a) **Rehabilitation and new construction programs/projects**

The Township will dedicate \$40,000.00 to rehabilitation or new construction programs (see detailed descriptions in Fair Share Plan) as follows:

**Rehabilitation program:** \$40,000.00  
(4 units @ approx. \$10,000 each)

(b) **Affordability Assistance**

Projected minimum affordability assistance requirement:

Actual development fees and interest thru 12/31/2016		\$1,622,001.81
Projected development fees and interest 2017-2025	+	\$245,637.00
Less housing activity expenditures through 6/2/2008	-	\$0
Total	=	\$1,867,638.81
Calculate 30 percent	x.30=	\$560,291.64
Less affordability assistance expenditures through 12/31/2016	-	\$265,000.00
<b>PROJECTED MINIMUM Affordability Assistance Requirement</b>	=	\$295,291.64
<b>PROJECTED MINIMUM Very Low- Income Affordability Assistance Requirement</b>	/3=	\$98,430.55

The Township allocates a total of \$293,670.00 for affordability assistance. To render units more affordable to households earning 30 percent or less of median income by region, as follows: down payment/closing cost assistance; security deposit; housing association fee assistance; rental assistance programs(s) and emergency rental assistance.



(c) **Administrative Expenses**

Actual dev fees and interest thru 12/31/2016		\$1,622,001.81
Projected dev fees and interest 2017 thru 2025	+	\$245,637.00
Payments-in-lieu of construction and other deposits thru 12/31/16	+	\$0.00
<b>Total</b>	=	<b>\$1,867,638.81</b>
Calculate 20 percent	x .20 =	\$373,527.76
Less admin expenditures thru 12/31/2016	-	\$125,000.00
<b>PROJECTED MAXIMUM available for administrative expenses 1/1/2017 thru 12/31/2025</b>	=	<b>\$248,527.76</b>

Lacey Township may allocate up to \$248,527.76 from the affordable housing trust fund for administrative purposes. Projected administrative expenditures, subject to the 20 percent cap, include: administration of affordable housing programs; payment of employee salary and benefits; and, payment of other miscellaneous administrative expenses and costs related to the preparation and implementation of the Township's Housing Plan Element and Fair Share Plan.

At this time, Lacey anticipates expending \$30,000.00 for administration.

**4. EXCESS OR SHORTFALL OF FUNDS**

Pursuant to the Housing Element and Fair Share Plan, the governing body of Lacey Township has adopted a resolution agreeing to fund any shortfall of revenue required for implementing its Fair Share Plan. In the event that a shortfall of anticipated revenues occurs, the Township will appropriate the necessary funds at the time that the need arises.

Any shortfall of funds will be offset by a municipal bond. The municipality will dedicate any excess funds toward additional affordability assistance or any new projects or programs which the Township may request credit for. The appropriate approvals will be sought for such additional affordable housing activity.

In the event of excess funds, any remaining funds above the amount necessary to satisfy the municipal affordable housing obligation will be used for additional affordability assistance.

**SUMMARY**

Lacey Township intends to spend affordable housing trust fund revenues pursuant to State regulations and consistent with the housing programs outlined in the Housing Element and Fair Share Plan dated March 3, 2017 and in accordance with the tables included herein.



SOURCE OF FUNDS	PROJECTED REVENUES - AFFORDABLE HOUSING TRUST FUND											
	2017 THROUGH 2025											
	2016	2017	2018	2019	2020	2021	2022	2023	2024	2025	Total	
TF Balance 12/31/16	\$ 118,034.78										\$ 118,034.78	
(a) Development fees:												
App'd Development	-										\$ -	
Development Pending Approval												
Projected Development	-	\$ 27,000.00	\$ 27,000.00	\$ 27,000.00	\$ 27,000.00	\$ 27,000.00	\$ 27,000.00	\$ 27,000.00	\$ 28,000.00	\$ 28,000.00	\$ 245,000.00	
(b) Pmts in lieu of Construction												
(c) Other funds (Specify)												
<b>Subtotal</b>	<b>\$ 118,034.78</b>	<b>\$ 27,000.00</b>	<b>\$ 27,000.00</b>	<b>\$ 27,000.00</b>	<b>\$ 27,000.00</b>	<b>\$ 27,000.00</b>	<b>\$ 27,000.00</b>	<b>\$ 27,000.00</b>	<b>\$ 28,000.00</b>	<b>\$ 28,000.00</b>	<b>\$ 363,034.78</b>	
(d) Interest .26% (Assumed)		\$ 70.20	\$ 70.20	\$ 70.20	\$ 70.20	\$ 70.20	\$ 70.20	\$ 70.20	\$ 72.80	\$ 72.80	\$ 637.00	
<b>Total</b>	<b>\$ 118,034.78</b>	<b>\$ 27,070.20</b>	<b>\$ 27,070.20</b>	<b>\$ 27,070.20</b>	<b>\$ 27,070.20</b>	<b>\$ 27,070.20</b>	<b>\$ 27,070.20</b>	<b>\$ 27,070.20</b>	<b>\$ 28,072.80</b>	<b>\$ 28,072.80</b>	<b>\$ 363,671.78</b>	
<b>EXPENDITURES</b>												
		2017	2018	2019	2020	2021	2022	2023	2024	2025	Total	
<b>Program/Project:</b>												
Rehabilitation Program (average \$10K each)	4	\$0	\$10,000	\$10,000	\$10,000	\$10,000	\$0	\$0	\$0	\$0	\$40,000.00	
Affordability assistance:												
Assistance Programs	varies	\$32,630	\$32,630	\$32,630	\$32,630	\$32,630	\$32,630	\$32,630	\$32,630	\$32,630	\$293,670.00	
Total Programs											\$333,670.00	
Administration (AA, legal, planning)		\$10,000.00	\$2,500.00	\$2,500.00	\$2,500.00	\$2,500.00	\$2,500.00	\$2,500.00	\$2,500.00	\$2,500.00	\$30,000.00	
<b>Total</b>											<b>\$363,670.00</b>	
											revenue	\$363,671.78
											expenditures	\$363,670.00
											balance/shortfall	\$1.78







ORDINANCE NO. 2015-12

**AN ORDINANCE OF THE TOWNSHIP OF LACEY, COUNTY OF OCEAN, STATE OF NEW JERSEY, ADOPTING AN AMENDMENT TO THE REDEVELOPMENT PLAN FOR BLOCK 1837, LOTS 8.02 AND 9 SO AS TO INCLUDE BLOCK 1837.01, LOTS 3.01, 4.01, 8.03 AND 8.04**

**WHEREAS**, the Township of Lacey, in the County of Ocean, State of New Jersey, a public body corporation and politic of the State of New Jersey Is authorized pursuant to the Local redevelopment and Housing Law, N.J.S.A. 12A:1 et seq (the Redevelopment Law), to determine whether certain parcels of land within the township constitute an area in need of redevelopment; and

**WHEREAS**, on December 30<sup>th</sup>, 2013, the governing body adopted Ordinance No. 2013-34 which adopted the Redevelopment Plan: Block 1837, Lot 8.02 and Block 1837, Lot 9 prepared by JDM Planning Associates for the redevelopment of Block 1837, Lot 8.02 and Block 1837, Lot 9 in accordance with the Redevelopment Law; and

**WHEREAS**, the governing body has determined that certain amendments to the original redevelopment plan relating to the addition of parcels, namely BLOCK 1837.01, LOTS 3.01, 4.01, 8.03 AND 8.04 to be considered to accommodate and facilitate development within the Redevelopment Area; and

**WHEREAS**, on September 10, 2015 the governing body adopted Resolution #2015-225 directed the Lacey Township Planning Board to review those portions of the Redevelopment Plan relating to the addition of BLOCK 1837.01, LOTS 3.01, 4.01, 8.03 AND 8.04; and

**WHEREAS**, the Planning Board must review the Redevelopment Plan and transmit its recommendation relating to the Redevelopment Plan amendments to the governing body in accordance with the provisions of N.J.S.A. 40A:12A-7 of the Redevelopment Law; and

**WHEREAS**, the Planning Board on October 13, 2015 will make a determination if the area (BLOCK 1837.01, LOTS 3.01, 4.01, 8.03 AND 8.04) is in need of redevelopment and will adopt a Resolution recommending the adoption of the Amended Redevelopment Plan (amendment to the Redevelopment plan: block 1837, lots 8.02 and 9; to include: Block 1837.01, lots 3.01, 4.01, 8.03 and 8.04) to the governing body concluding that the Amended Redevelopment Plan is consistent with the Master Plan of the Township of Lacey. In addition



the Planning Board respectfully encourages the Township Committee to engage the public as to the nature of the proposed Redevelopment Plan and solicit comments as to the nature and effect of the plan; and

**WHEREAS**, John Hess of CME Associates, Township Planner has prepared an amendment to the Redevelopment Plan for the inclusion of BLOCK 1837.01, LOTS 3.01, 4.01, 8.03 AND 8.04 in the Amended Redevelopment Plan; and

**WHEREAS**, upon receipt of the Planning Board's recommendations relating to the Redevelopment Plan Amendment, the governing body believes that the adoption of the Redevelopment Plan Amendments is in the best interest of the Township.

**WHEREAS**, the Township Committee has reviewed the Planning Board report and the Redevelopment Plan.

**THEREFORE, BE IT ORDAINED**, by the Township Committee of the Township of Lacey, County of Ocean, State of New Jersey, as follows:

**SECTION 1.**

1. The Township Committee has received and given due consideration to the comments of the Planning Board regarding the Redevelopment Plan Amendment.
2. The Township Committee has weighed the report of the Planning Board with the overall redevelopment and planning goals of the Township and has determined that the Redevelopment Plan Amendment is in the best interest of the Township.
3. The Township Committee has reviewed the Redevelopment Plan Amendment and held a public hearing concerning the same to receive the comment of the public.
4. The Redevelopment Plan Amendment for the inclusion of BLOCK 1837.01, LOTS 3.01, 4.01, 8.03 AND 8.04 is hereby adopted and will supersede the existing zoning requirements for the area as described in the Redevelopment Plan.
5. The Lacey Township Zoning Map is hereby amended to show BLOCK 1837.01, LOTS 3.01, 4.01, 8.03 AND 8.04as being located within the subject area and subject to the requirements of the adopted Redevelopment Plan Amendment, dated September, 2015, prepared by John Hess of CME Associates, Township Planner.

**SECTION 2.** If any subsection, paragraph or provision of this ordinance is declared to be invalid by a court of competent jurisdiction, such finding shall not affect the remaining provisions of this Ordinance.



**SECTION 3.** All ordinances or parts of Ordinances inconsistent herewith are hereby repealed.

**SECTION 4.** This ordinance shall take effect twenty (20) days following adoption and approval and shall be published as required by law.

**NOTICE**

**NOTICE IS HEREBY GIVEN** that the foregoing ordinance was introduced and passed by the Township Committee on first reading at a meeting of the Township Committee of the Township of Lacey held on the **24th** day of **September, 2015** and will be considered for second reading and final passage at a regular meeting of the Township Committee to be held on the **22nd** day of **October, 2015**, at 7:00 p.m., at the Municipal Building located on Lacey Road in Forked River, New Jersey, at which time and place any persons desiring to be heard upon the same will be given the opportunity to be so heard.

---

**VERONICA LAUREIGH**  
**Municipal Clerk/Administrator**



Amendment to

**Redevelopment Plan:  
Block 1837, Lot 8.02 and Block 1837, Lot 9**

**To include:  
Block 1837.01 Lots 3.01, 4.01, 8.03, & 8.04**

Originally prepared by JDM Planning Associates, LLC  
and adopted November 25, 2013.

Amendment prepared by:



September 2015

---

John Hess, PP, PE, CME  
New Jersey Professional Planner License No. 3467

The original of this document was signed  
*and sealed in accordance with New Jersey Law.*



## **Redevelopment Plan Amendment September 2015**

This Redevelopment Plan Amendment has been prepared for the purposes of including Block 1837.01 Lots 3.01, 4.01, 8.03, and 8.04, which have been found as an area in need of redevelopment by the Township of Lacey, into the previously prepared, "Redevelopment Plan: Block 1837, Lot 8.02 and Block 1837, Lot 9" prepared by JDM Planning Associates, LLC dated November 25, 2013. Therefore, the entire study area as amended includes Block 1837 Lot 8.05, Block 1837.01 Lots 3.01, 4.01, 8.03, and 8.04. This Redevelopment Plan Amendment will apply to the entire study area as amended by the Township Committee.

On July 10, 2013 the Lacey Township Committee adopted Resolution No. 2013-171, which authorized the Planning Board to conduct a preliminary investigation to determine whether the area identified as Block 1837, Lots 8.02 and 9 on the tax maps of the Township of Lacey is an "area in need of redevelopment" as outlined in the criteria set forth at N.J.S.A. 40:12A-1 et seq. (Local Redevelopment and Housing Law [LRHL]). It should be noted that Block 1837 Lots 8.02 and 9 have subsequently been re-subdivided into Block 1837 Lot 8.05.

A report dated August 6, 2013, and entitled "Redevelopment Study and Preliminary Investigation Report, Block 1837, Lot 8.02 and Block 1837, Lot 9, Township of Lacey, Ocean County, New Jersey", was subsequently prepared by John D. Maczuga, PP, AICP of the firm of JDM Planning Associates, LLC. The report concluded that Block 1837, Lot 8.02 and Block 1837, Lot 9 met several of the statutory criteria for designation as an area in need of redevelopment. Specifically, the report concluded that Block 1837, Lot 8.02 met the (a), (b), (c), (d), and (e) criteria of N.J.S.A. 40A:12A-5, while Block 1837, Lot 9 met the (c) criteria of N.J.S.A. 40A:12A-5. On September 9, 2013, the Lacey Township Planning Board held a public hearing and adopted an unnumbered resolution, which recommended to the Mayor and Township Committee the collective designation of Block 1837, Lot 8.02 and Block 1837, Lot 9 as an area in need of redevelopment.



The Township Committee subsequently adopted Resolution No. 2013-251 on September 12, 2013. This resolution designated Block 1837, Lot 8.02 and Block 1837, Lot 9 collectively and in their entirety, as an area in need of redevelopment and authorized the preparation of a redevelopment plan. As required by the LRHL, Resolution No. 2013-251 was filed for the review and approval of the Commissioner of the Department of Community Affairs on November 5, 2013. The Commissioner's approval was subsequently granted in a November 18, 2013 letter to the Mayor.

This Redevelopment Plan amendment has been prepared to codify the goals, objectives, and specific land use and development standards for the redevelopment of Block 1837 Lot 8.05 and Block 1837.01 Lots: 3.01, 4.01, 8.03, and 8.04.

#### **Statutory Requirements**

Per the LRHL, a redevelopment plan shall include an outline for the planning, development, and redevelopment of a designated redevelopment area that is sufficient to indicate:

- Its relationship to definite local objectives as to appropriate land uses, density of population, and improved traffic, public transportation, public utilities, recreational and community facilities, and other public improvements;
- Proposed land uses and building requirements;
- Adequate provision for the temporary and permanent relocation, as necessary, of residents in the project area;
- An identification of any property within the redevelopment area that is proposed to be acquired in accordance with the redevelopment plan;
- Any significant relationship of the redevelopment plan to: the master plans of adjacent municipalities; the master plan of the county within which the municipality is located; and, the State Development and Redevelopment



Plan, as adopted pursuant to the State Planning Act (P.L. 1985, c.398; C. 52:18A- 196 et al.).

The LHRL further requires that a redevelopment plan describe its relationship to pertinent municipal development regulations.

Additionally, the LHRL indicates that a redevelopment plan may include the provision of affordable housing in accordance with the New Jersey Fair Housing Act (P.L. 1985, c.222; C. 52:270-301 et al.), and the 2008 Housing Element and Fair Share Plan of the municipal Master Plan.

**Block 1837 Lot 8.05 and Block 1837.01, Lots: 3.01, 4.01, 8.03, and 8.04  
Redevelopment Area**

The Block 1837 Lot 8.05 and Block 1837.01 Lots 3.01, 4.01, 8.03, and 8.04 Redevelopment Area, hereafter referred to as the "Redevelopment Area," contains approximately 18.64 acres. The boundaries of the redevelopment area are shown in Appendix A to show the redevelopment area.

Appendix B provides a 2012 aerial photograph of the redevelopment area and the zoning of surrounding properties. As shown in this photograph, the portion of the redevelopment area that is officially known as Block 1837 Lot 8.05 contains a former nursing home and rehabilitation facility, and associated parking areas, access drives, wooded areas, and a drainage basin. These facilities were abandoned in 2003, and Lacey Township subsequently purchased the property in 2009. The Township has entered into a contract to demolish the former nursing home and rehabilitation facility, and demolition has started. The portion of the redevelopment area that is officially known as Block 1837.01 Lots 3.01, 4.01, 8.03, and 8.04 is vacant, wooded, and owned by the Township of Lacey.

**Overall Goal and Specific Objectives**

The overall goal of the redevelopment plan is to promote and facilitate the redevelopment and reuse of the former nursing home site (Block 1837 Lot 8.05), coupled with the township-owned properties (Block 1837.01 Lots 3.01, 4.01, 8.03,



and 8.04) as a 100 percent affordable housing project to satisfy a substantial portion of the affordable housing obligation that has been mandated to the Township by the Council on Affordable Housing (COAH) in a manner that is consistent with the 2008 Housing Element and Fair Share Plan of the municipal Master Plan.

The construction of affordable housing in the redevelopment area will provide a substantial benefit to low- and moderate-income residents of Lacey Township as well as Ocean, Monmouth and Mercer counties (i.e., COAH Region 4) as a whole. The redevelopment of the site will also result in the removal of a contaminated and deteriorating facility that is located within close proximity to the municipal complex.

#### *Specific Objectives*

The specific objectives of the redevelopment plan amendment are the same as the original redevelopment plan and are as follows:

- To improve and upgrade the redevelopment area at this key location, which is in close proximity to the municipal complex, by creating a new residential community with improved building and site aesthetics;
- To promote a public-private partnership with a selected redeveloper to construct a 100 percent affordable, family, low- and moderate-income housing development that will assist in the diversification of the Township's housing stock, and provide new housing opportunities that are consistent with the provisions of the New Jersey Fair Housing Act;
- To implement the Township Master Plan's 2008 Housing Element and Fair Share Plan, wherein the redevelopment area is designated as part of a 100 percent affordable housing site for the construction of 100 family rental housing units, which will satisfy a substantial portion of Lacey's COAH- mandated prior round affordable housing obligation; and
- To provide design flexibility to promote the upgrading of the redevelopment area, and the elimination of unnecessary cost generating features that are not essential to protect the public welfare.



## **Land Use Plan**

### **Relationship to Township Land Development Regulations**

The standards contained in this redevelopment plan shall supersede the Township's existing regulations where specifically indicated, and including regulations for principal and accessory uses, bulk requirements, and design standards.

Where provisions of this redevelopment plan conflict with existing regulations, the provisions of this redevelopment plan shall apply. Where provisions of this redevelopment plan do not conflict, the Township's existing land development regulations shall apply. Development applications for the redevelopment area shall be reviewed and approved by the Planning Board. All existing regulations of Lacey Township shall apply to the redevelopment area, except as expressly modified or superseded herein.

### *Exceptions from Standards*

Variations from the standards of the redevelopment plan or the Township's existing regulations may become necessary. Such variations, per N.J.S.A. 40:55D-70(c), may be granted by the Planning Board upon demonstration by the applicant that they will not substantially impair the goals and objectives of the redevelopment plan, and that they will not present a substantial detriment to the public health, safety or welfare.

As per N.J.S.A. 40:55D-70(d), a variance from the uses permitted in the redevelopment area shall be permitted only by means of an amendment of the redevelopment plan by the governing body, should the variance be considered to support the achievement of the overall goal and specific objectives of this redevelopment plan, and be consistent with the redeveloper agreement.

In the event that a provision of this redevelopment plan shall conflict with the redeveloper agreement, the redeveloper agreement shall apply.



### *On-Site and Off-Site Improvements*

The extent of the redeveloper's responsibility for any installation or upgrade of infrastructure related to the redevelopment of the redevelopment area, or contribution thereto, shall, whether onsite or offsite, be subject to a redeveloper's agreement with Lacey Township or the relevant external agency or authority.

### **Redevelopment Area Standards**

The following standards shall apply to the entire redevelopment area:

1. Permitted Uses: Multi-family residential dwellings at a density not to exceed ten (10) dwelling units per gross acre with a maximum of eight (8) dwelling units per building, and subject to the further provisions of this redevelopment plan.
  
2. Required Accessory Uses: Off-street parking per the requirements of the New Jersey Residential Site Improvement Standards (RSIS; N.J.A.C. 5:21 et al.), or as otherwise approved by the Planning Board.

#### Permitted Accessory Uses:

- Recreational facilities for the use of project;
- Fences and walls;
- Signs; and,
- Other customary accessory uses and buildings that are clearly incidental and subordinate to the principal use and buildings.

#### Area, Yard and Building requirements:

- Minimum lot area: five (5) acres;
- Minimum lot width: two hundred (200) feet;
- Minimum lot depth: two hundred (200) feet;
- Minimum front yard setback: thirty (30) feet;



- Minimum rear yard setback: twenty-five (25) feet;
- Minimum side yard setback: twenty-five (25) feet;
- Maximum building height: thirty-five (35) feet and two (2) stories;
- Maximum building coverage: fifteen (15) percent;
- Maximum impervious coverage: forty (40) percent;
- Minimum unoccupied open space: twenty-five (25) percent;
- Minimum parking lot setback from Public Street: thirty-five (35) feet; and
- Minimum parking lot setback to property line: twenty (20) feet.

**Other Requirements:**

The following additional requirements shall apply to the entire redevelopment area:

- All units constructed in the redevelopment area shall be affordable family rental units, as defined pursuant to N.J.A.C. 5:97, with the exception of an onsite caretaker or superintendent unit.
- The project shall be developed and operated in accordance with the 2008 Housing Element and Fair Share Plan of the municipal Master Plan, and the requirements of N.J.A.C. 5:97 and N.J.A.C. 5:80-26.1et seq.
- The layout of the project shall substantially conform to the conceptual layout that is provided in Appendix C.
- The individual residential buildings shall be substantially consistent in design, appearance, and building materials with the typical architectural elevations of Appendix D.

**Property Acquisition and Relocation**

The redevelopment plan amendment does not envision the acquisition of any properties and there are no existing residential units within the redevelopment area. Consequently, the redevelopment plan amendment does not require the relocation of residents. This is a non-condemnation redevelopment plan.



## **Relationships to State, County and Local Plans**

### *Lacey Township Plans*

The redevelopment plan amendment is consistent with the specific recommendations of the 2008 Housing Element and Fair Share Plan of the Lacey Township Master Plan, and is designed to effectuate its goals and objectives.

In addition to the above, it is noted that the October 2012 Master Plan Reexamination Report makes the determination that the Land Use Element of the Lacey Township Master Plan should be updated in order to increase opportunities for the development of affordable family housing. This redevelopment plan amendment will help to meet local needs for affordable family housing.

### *Plans of Adjacent Municipalities*

The redevelopment area is centrally located within Lacey Township. It is several miles from the nearest municipal boundary. Therefore, this redevelopment plan will not impact the planning efforts of any adjacent municipalities.

### *Ocean County Plans*

The 2011 Ocean County Comprehensive Master Plan is non-regulatory (i.e., it serves only as a guide to municipalities). The 2011 Ocean County Comprehensive Master Plan contains no site-specific recommendations for the redevelopment area.

### *State Development and Redevelopment Plan*

The redevelopment area is located in the Suburban Planning Area (PA-2) of the 2001 State Development and Redevelopment Plan (SDRP). The SDRP Policy Map also indicates that the redevelopment area is located within the Lacey-Forked River Planned Town Center. The policy objectives for PA-2 consistently support and encourage redevelopment as a planning tool,



particularly in instances where it promotes the provision of a full range of housing choices and the reuse of brownfield sites.

**Administrative and Procedural Requirements**

As circumstances may warrant and in accordance with applicable law, the Township Committee may amend, revise or modify this redevelopment plan amendment.

The provisions of this redevelopment plan amendment shall remain in effect for an unspecified period, and until such time as the overall goal and specific objectives of the redevelopment plan have been met, and the redevelopment area's need for redevelopment has ended.



**APPENDIX A:      Redevelopment Area Map**






**Legend**

- Amended Study Area Boundary
- Original Study Parcels Block 1837 Lot 8.05 (Originally Block 1837 Lots 8.02 & 9)
- Supplemental Amendment Parcels

Supplemental Amendment  
 Appendix A: Amended Site Location and Study Area Boundary  
 Lacey Township, Ocean County, New Jersey  
 September 2015















**APPENDIX B: Aerial Photograph and Surrounding Zoning**






**Legend**

-  Amended Study Area Boundary
-  Lacey Parcels
- Zoning Districts**
-  AH-10R
-  AR-PURD Age Restricted Planned Unit Residential
-  CC Commercial
-  ML-OFF Municipal Land Office
-  R-100 Residential
-  R-75 Residential
-  R-80 Residential
-  R-150 Residential/Office

Supplemental Amendment  
 Appendix B: Land Use Map  
 Lacey Township, Ocean County, New Jersey  
 September 2015

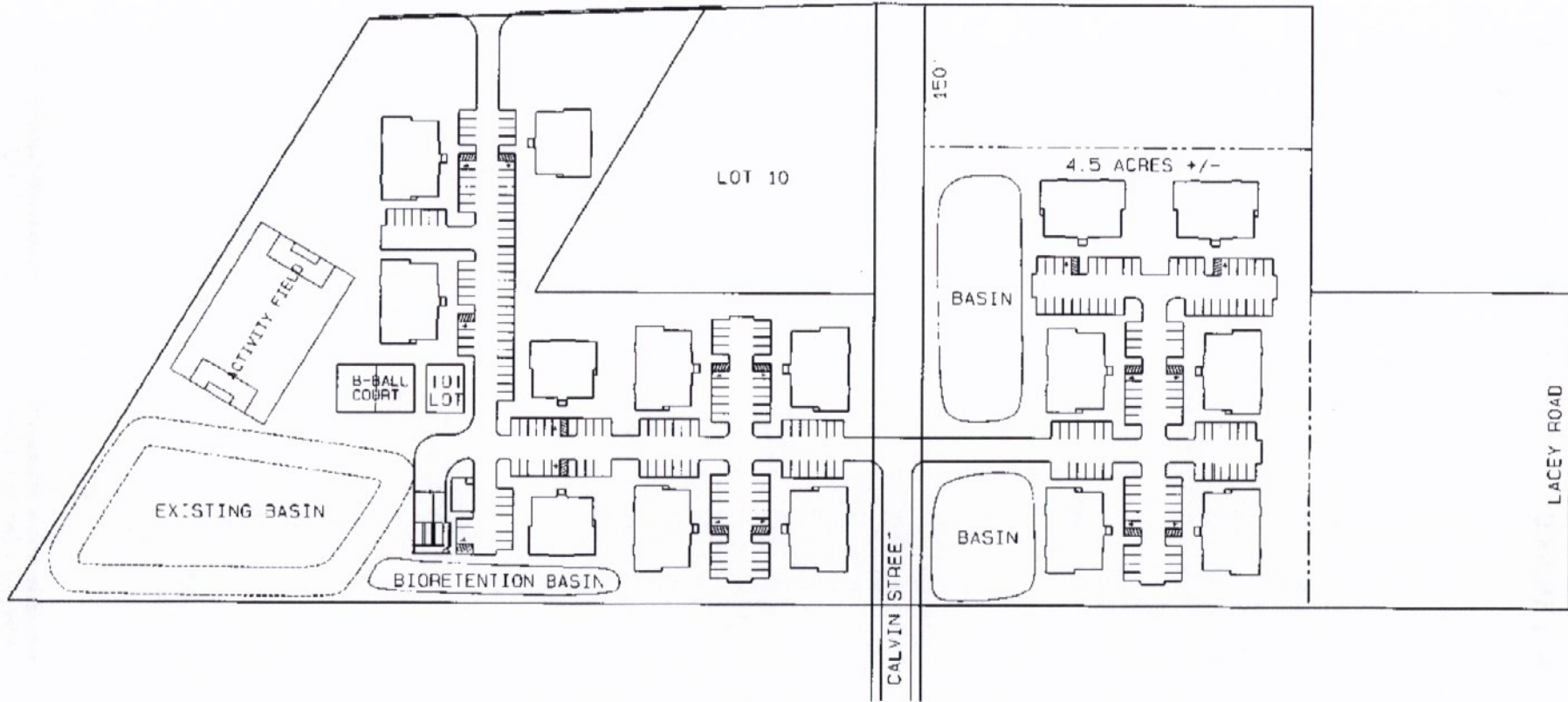




**APPENDIX C: Conceptual Layout**



MUNICIPAL LANE



LOT 10

150'

4.5 ACRES +/-

BASIN

EXISTING BASIN

BIORETENTION BASIN

CALVIN STREET

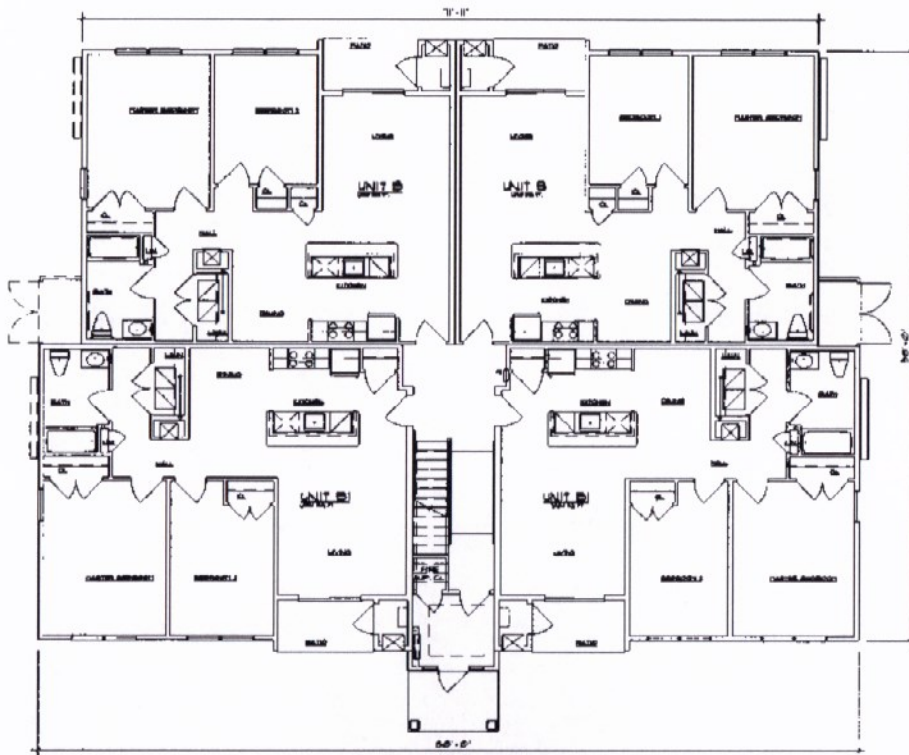
BASIN

LACEY ROAD



**APPENDIX D: Architecture Elevations**






First Floor

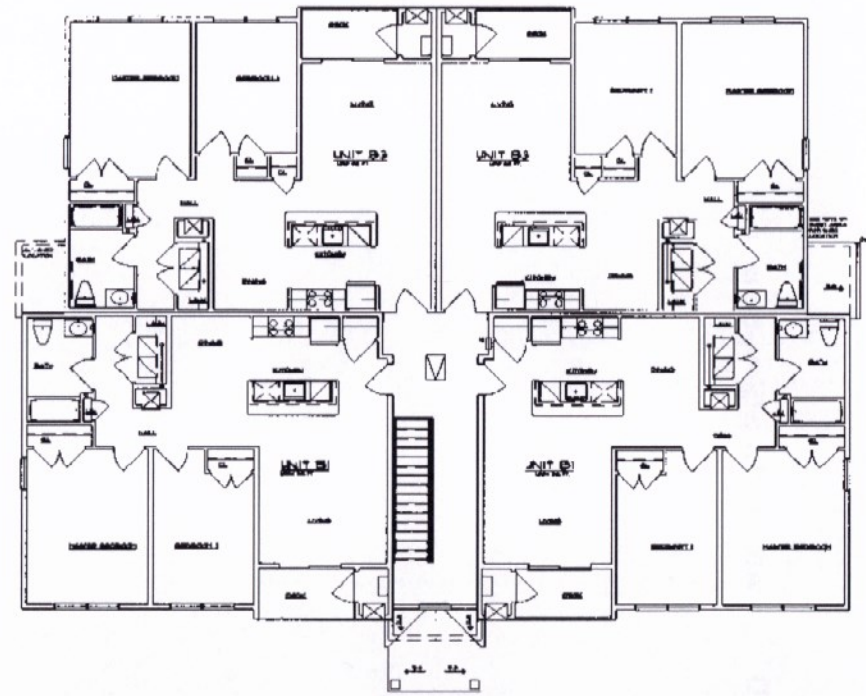


Front Elevation



Rear Elevation

- Decorative Louver
- Fiberglass/Asphalt Shingles
- Fascia-Alum. Wrapped
- Fiberglass-Alum. Wrapped
- Fiber-Cement Window Trim
- Architectural HVAC Grill Cover
- Fiber-Cement Corner Trim
- Fiber-Cement Horizontal Siding



Second Floor

DATE: 7/22/14  
 SCALE: 3/8" = 1'-0" plans  
 © CED, The Martin Architectural Group, P.C.

# LACEY TOWNSHIP - Building 1 and 7

## WALTERS GROUP (Bldg. Group "A")

MARKER ROSEN-SULLIVAN-SCOTT-REVIELLO  
 THE MARTIN ARCHITECTURAL GROUP, P.C.  
 ARCHITECTS AND LANDSCAPE ARCHITECTS  
 740 NORTH 22ND STREET PHILADELPHIA, PA. 19103  
 P (215) 441-1000 F (215) 541-1044



**SUPPLEMENTAL AMENDMENT**  
**to the**  
**REDEVELOPMENT STUDY AND**  
**PRELIMINARY INVESTIGATION REPORT**  
**BLOCK 1837 LOT 8.02 & BLOCK 1837 LOT 9**

TOWNSHIP OF LACEY

OCEAN COUNTY, NEW JERSEY

Original Study - August 6, 2013

Supplemental Amendment - September 2015

Prepared by:



---

John Hess, PP, PE, CME

New Jersey Professional Planner License No. 3467



## SUPPLEMENTAL AMENDMENT

September 2015

This Supplemental Amendment has been prepared for the purposes of reviewing and amending the previously prepared, "Redevelopment Study and Preliminary Investigation Report Block 1837, Lot 8.02 and Block 1837, Lot 9," dated August 6, 2013, and prepared by JDM Planning Associates, LLC. The August 2013 report will be further referenced as "The Original Study" in this Amendment. Subsequent to the adoption of "The Original Study" a major subdivision was filed with Ocean County which changed Block 1837 Lots 8.02 and 9 to Block 1837 Lot 8.05. The Original Study area block and lots will be further referenced as Block 1837 Lot 8.05 as it currently exists due to the major subdivision filed with Ocean County.

This Supplemental Amendment will specifically focus on analyzing Block 1837.01 Lots 3.01, 4.01, 8.03, and 8.04 with respect to the requirements of the State of New Jersey Local Redevelopment and Housing Law and formally add said properties into the original, "Redevelopment Study and Preliminary Investigation Report Block 1837, Lot 8.02 and Block 1837, Lot 9" if the amendment properties are found to be in need of redevelopment. It is important to note that this Supplemental Amendment will be a non-condemnation redevelopment study.

The main focus of the Original Study and Lacey Township's intent at that time was to redevelop Block 1837 Lot 8.05 as a 100% affordable housing project consisting of seventy units. The Original Study was undertaken by the Lacey Township Planning Board through the authorization from the Lacey Township Committee to conduct a preliminary investigation of the Original Study area. This action was memorialized through Resolution 2013-171, dated July 10, 2013. The preliminary investigation was completed by JDM Planning Associates, LLC and subsequently adopted by the Lacey Township Planning Board and Township Committee. JDM Planning Associates, LLC then prepared a Redevelopment Plan for the current Block 1837 Lot 8.05 on November 25, 2013. Subsequently, Ordinance 2013-34, which adopted the Redevelopment Plan was first introduced and passed on December 12, 2013. Ordinance 2013-34 was considered for second reading and final passage on December 30, 2013 which adopted the Redevelopment Plan under the State of New Jersey Local Redevelopment and Housing Law.

The following provides an overview of the previously prepared Original Study and any additions, observations, or notes relating to the potential addition of Block 1837.01 Lots 3.01, 4.01, 8.03, and 8.04 to the official study area boundary. It is imperative this Supplemental Amendment be reviewed in concert with The Original Study. The two documents are entirely interconnected and in part are the same. This amendment shall act as an extension of the Original Study.

### **I. Introduction (Page 1)**

The text from the Introduction from The Original Analysis remains current and applicable to this Amendment. The only addition is that this Supplemental Amendment will be an extension of the Original Study and includes Block 1837.01 Lots 3.01, 4.01, 8.03, and 8.04 as part of the redevelopment study.



For the purposes of the this Supplemental Amendment, the revised study area now includes Block 1837.01 Lots 3.01, 4.01, 8.03, and 8.04 and encompasses approximately 8 acres of vacant land. All of the aforementioned lots are owned by Lacey Township.

**II. Study Area Description (Page 1)**

The noted Study Area Description as contained within The Original Study is mostly current and applicable to the Supplemental Amendment. The Supplemental Amendment parcels are adjacent to the Original Study area as can be seen on the map in Appendix A. Block 1837.01 Lots 3.01 has frontage on Municipal Lane and Lot 4.01 has frontage on Municipal Lane and Calvin Street. Calvin Street will be built as part of the seventy unit development on Block 1837 Lot 8.05. Lot 8.03 fronts on Lacey Road and is immediately west of Lots 3.01 and 4.01. Lot 8.04 will have frontage on Calvin Street once it is constructed. See the subdivision map in Appendix C for the location of Calvin Street. The entire study area (Block 1837 Lot 8.05 and Block 1837.01 Lots 3.01, 4.01, 8.03, and 8.04) is surrounded by undeveloped, wooded properties to the west and north. Northwest of the entire study area is a development known as Sea Breeze at Lacey. East is Lacey Township Town Hall and associated municipal properties. South of the entire study area is a bank at the corner of Municipal Lane and Lacey Road, and a small commercial development at the corner of Newark Avenue and Lacey Road.

The Original Study area is currently being developed and was approved for seventy affordable rental units. The parcels to be added to the Study Area, if found to be an area in need of redevelopment, are currently undeveloped and wooded. A review of the latest geographical data provided by the New Jersey Department of Environmental Protection and FEMA shows Block 1837.01 Lots 3.01, 4.01, 8.03, and 8.04 do not have any wetlands, streams, or flood hazard areas. Although Block 1837.01 Lots 3.01, 4.01, 8.03, and 8.04 don't contain any environmental constraints, it should be noted that the Landscape Project under NJDEP geographical data identifies the wooded areas as a potential habitat for endangered wildlife. However, it should be stressed that there is only "potential" that the wooded areas could serve as a habitat for endangered wildlife and does not confirm the presence of any threatened or endangered species.

Other notes include that Block 1837 Lot 10 is a known contaminated site with an underground storage tank. Block 1837 Lot 10 is outside the redevelopment study area and the underground storage tank will have no effect on the study area parcels. Also the entire study area is within the sewer service area.

**III. Zoning (Page 3)**

The zoning for the Original Study Area has been changed to the AH-10R Zone from the R0-150 Residential/Office Zone by Ordinance 14-06 adopted by the Township Committee on April 10, 2014. The change of zoning has allowed the development of seventy affordable



units. The current zoning of Block 1837.01 Lots 3.01, 4.01, 8.03, and 8.04 is the RO-150 Residential/Office Zone. The permitted uses and bulk standards for the RO-150 zone are outlined in the Original Study on pages four and five, and have not been changed. Therefore Block 1837.01 Lots 3.01, 4.01, 8.03, and 8.04 are currently zoned RO-150. The Supplemental Amendment parcels to be potentially added to the Original Study are undeveloped & wooded according to site photographs found in Appendix E. Therefore, there is no need to evaluate for conformance with existing zoning regulations. The current zoning of the study area parcels can be found on the map in Appendix B.

**IV. Planning Context (Page 5)**

The Planning Context section of the Original Study is still accurate and applicable to the Supplemental Amendment parcels Block 1837.01 Lots 3.01, 4.01, 8.03, and 8.04. This includes consistency with the Township Master Plan, Master Plan Re-examination, and the latest Housing Element and Fair Share Plan. The 2008 amended Housing Element and Fair Share Plan denotes the Original Study parcels and the Supplemental Amendment parcels to be zoned for 100% affordable housing. It should be noted that the 2008 Housing Element and Fair Share Plan uses the old block and lots that have now been changed subsequent to the filed Major Subdivision plat K3912 dated June 30, 2014.

**V. Redevelopment Area Criteria (Page 6)**

The noted Redevelopment Area Criteria as contained within The Original Study remains current and applicable to this Supplemental Amendment with one exception. On September 6, 2013, Chapter 159 was signed into law, deciding that a municipality's decision to reserve the power of eminent domain shall be moved to the very beginning of the redevelopment process. This changes the process by requiring a municipal governing body to indicate whether it is seeking a "Non-Condemnation Redevelopment Area" or a "Condemnation Redevelopment Area" when asking the local planning board to investigate an area as in need of redevelopment. The Original Study was a non-condemnation redevelopment area and the potential addition of Block 1837.01 Lots 3.01, 4.01, 8.03, & 8.04 will not require eminent domain or the relocation of any businesses or residents. Therefore, the Supplemental Amendment study area parcels will be a non-condemnation redevelopment area.

**VI. Analysis (Page 8)**

The analysis of the Original Study will stay the same and this section will only focus on the analysis of Block 1837.01 Lots 3.01, 4.01, 8.03, & 8.04.

This analysis of Block 1837.01 Lots 3.01, 4.01, 8.03, & 8.04 was performed using GIS data, property tax assessment data, official tax maps, and observations from a site visit conducted



on September 8, 2015. The analysis indicates that Block 1837.01 Lots 3.01, 4.01, 8.03, & 8.04 meets two redevelopment area criteria outlined in the Local Redevelopment and Housing Law (N.J.S.A. 40A:12A-5) and the identified parcels may be designated as in need of redevelopment by the Lacey Township Committee. The criteria that Block 1837.01 Lots 3.01, 4.01, 8.03, & 8.04 meet is as follows:

**Criterion "c"**

*Land that is owned by the municipality, the county, a local housing authority, redevelopment agency, or redevelopment entity, or unimproved vacant land that has remained so for a period of ten years prior to adoption of the resolution, and that by reason of its location, remoteness, lack of means of access to developed sections or portions of the municipality, or topography, or nature of the soil, is not likely to be developed through the instrumentality of private capital.*

- Block 1837.01 Lots 3.01, 4.01, 8.03, & 8.04 meets criterion C. Block 1837.01 Lots 3.01, 4.01, 8.03, & 8.04 have been vacant since the sale of the aforementioned parcels to Geriatric & Medical Services Inc. c/o Genesis in 1986 according to tax records. Additionally, the site visit photographs contained in Appendix E confirm the parcels are still indeed vacant. The parcels are municipally-owned, have been vacant for over ten years, and are unlikely to be developed for affordable housing without public intervention. This is due to the fact that the parcels are located in areas that have been designated for affordable housing, not subsidized by market housing through inclusionary development. 100 percent affordable housing communities must rely on public subsidies and therefore these properties are not likely to be developed through private capital.

**Criterion "h"**

*The designation of the delineated area is consistent with smart growth planning principles adopted pursuant to law or regulation.*

- Block 1837.01 Lots 3.01, 4.01, 8.03, & 8.04 meets criterion H. If the amendment study area parcels are to be designated as in need of redevelopment, it would lead to the development of affordable housing that would accomplish several smart growth planning principles. These smart growth principles include compact, clustered community design, range of housing choice and opportunity, distinctive and attractive communities offering a sense of place, and future development strengthened and directed to existing communities using existing infrastructure.

**VII. Conclusion (Page 12)**

The noted applicability of the Conclusion as contained in The Original Study remains current, unchanged, and applicable to Block 1837 Lot 8.05.



### **Supplemental Amendment Conclusion**

Block 1837.01 Lots 3.01, 4.01, 8.03, & 8.04 fulfill the requirements of the Local Redevelopment and Housing Law for being designated as an area in need of redevelopment. Therefore the Lacey Township Planning Board is able to recommend that the Lacey Township Committee adopt a resolution determining that these properties in their entirety are an area in need of redevelopment. Additionally, Block 1837.01 Lots 3.01, 4.01, 8.03, & 8.04 can be added to the Original Study area as an amendment to "Redevelopment Study and Preliminary Investigation Report Block 1837, Lot 8.02 and Block 1837, Lot 9," dated August 6, 2013, and prepared by JDM Planning Associates, LLC. This Redevelopment Area will integrate a 100% affordable housing development to provide a range of housing options that are affordable in Lacey Township. It will promote the purpose of the Local Housing and Redevelopment Law and improve the living conditions of residents living in the redevelopment area by providing new affordable residential units within the amended Redevelopment Study Area.



**Appendix A: Amended Site Location and Study Area Boundary Map**






**Legend**

- Amended Study Area Boundary
- Original Study Parcels Block 1837 Lot 8.05 (Originally Block 1837 Lots 8.02 & 9)
- Supplemental Amendment Parcels

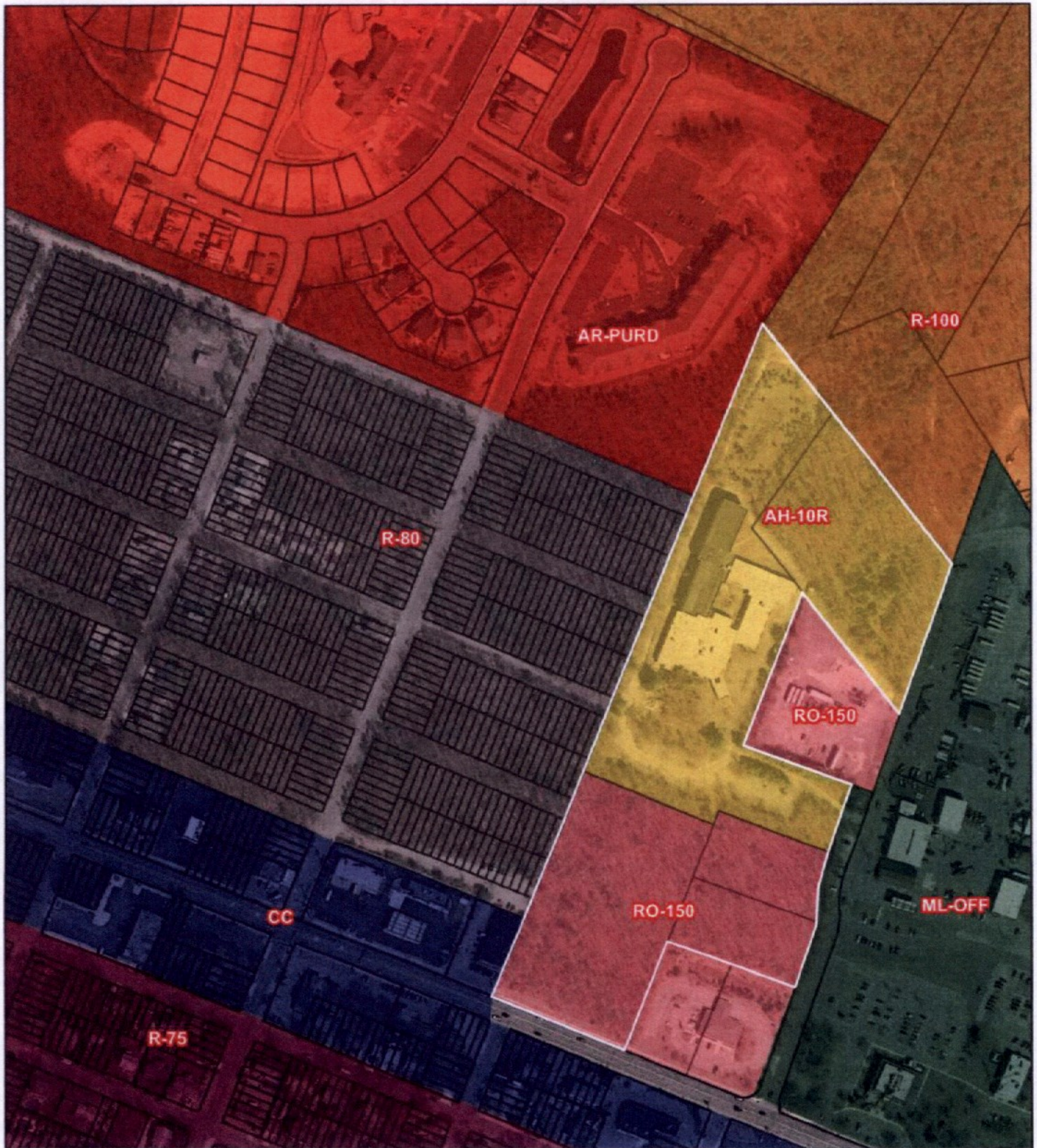
Supplemental Amendment  
 Appendix A: Amended Site Location and Study Area Boundary  
 Lacey Township, Ocean County, New Jersey  
 September 2015






**Appendix B: Zoning and Land Use of Amended Study Area**





- Legend**
- Amended Study Area Boundary
  - Lacey Parcels
  - Zoning Districts**
  - AH-10R
  - AR-PURD Age Restricted Planned Unit Residential
  - CC Commercial
  - ML-OFF Municipal Land Office
  - R-100 Residential
  - R-75 Residential
  - R-80 Residential
  - RO-150 Residential/Office

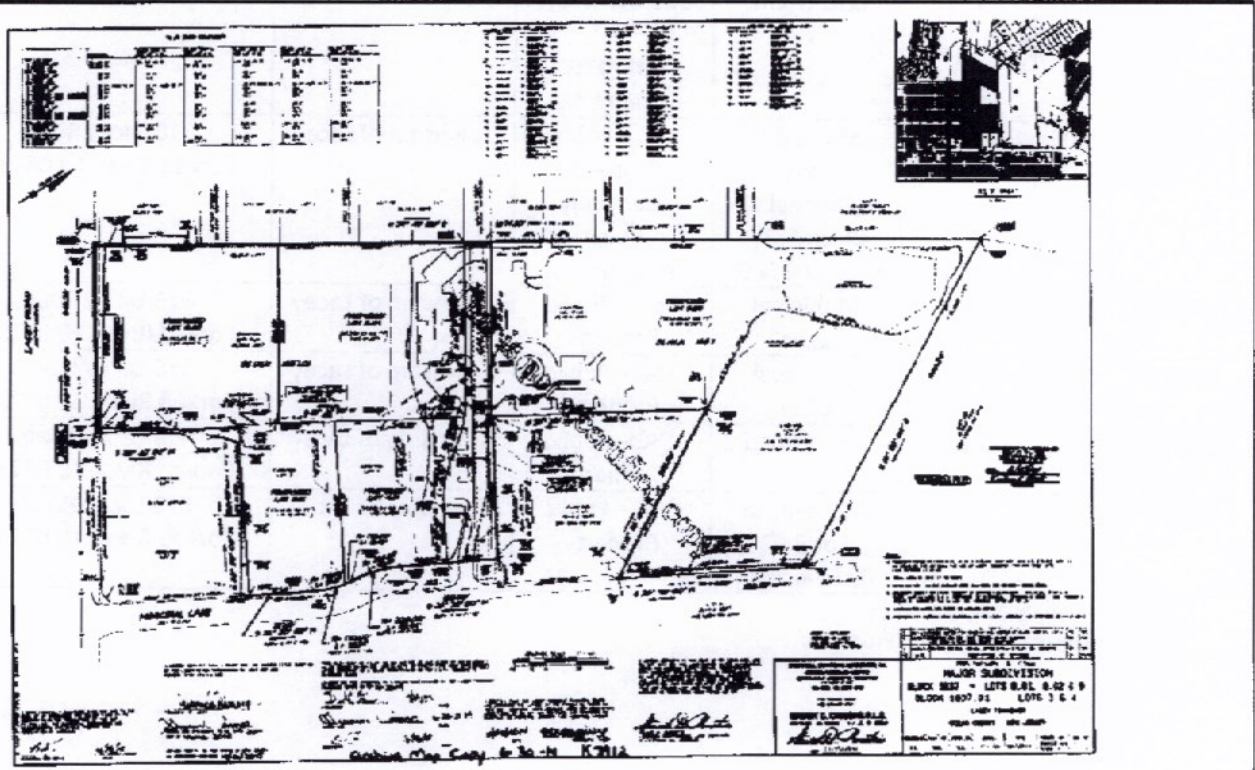
Supplemental Amendment  
 Appendix B: Land Use Map  
 Lacey Township, Ocean County, New Jersey  
 September 2015





**Appendix C: Major Subdivision Map**

Note: The official tax maps have not been updated. The tax maps shall reflect this filed subdivision map with Ocean County when they are updated in the near future.





**Appendix D**  
**Tax Parcel Profile Report**

BLOCK	LOT	ACREAGE	PROPERTY LOCATION	TAX CODE DESIGNATION - CURRENT LAND USE	OWNER	OWNER ADDRESS
Block 1837	8.05	8.44	Municipal Lane (Originally Block 1837 Lots 8.02 & 9)	15C - Public Property (Currently being developed)	Township of Lacey	818 Lacey Road Forked River, NJ 08731
1837.01	3.01	1.31	Municipal Lane	15C - Public Property	Township of Lacey	818 Lacey Road Forked River, NJ 08731
1837.01	4.01	1.32	Municipal Lane	15C - Public Property	Township of Lacey	818 Lacey Road Forked River, NJ 08731
1837.01	8.03	2.65	Lacey Road	15C - Public Property	Township of Lacey	818 Lacey Road Forked River, NJ 08731
1837.01	8.04	2.65	Adjacent to Lot 8.03 (Landlocked)	15C - Public Property	Township of Lacey	818 Lacey Road Forked River, NJ 08731

\*Original Study Area Properties

\*Supplemental Amendment Properties



**Appendix E: Site Photographs**

**Photo 1: Looking west towards Lot 3.01 from Municipal Lane**



**Photo 2: Looking west towards Lots 3.01 and 4.01 from Municipal Lane**



**Photo 3: Looking west towards Lot 4.01 from Municipal Lane**





**Photo 4: Looking south towards Lot 4.01 from Calvin Street**



**Photo 5: Looking south towards Lot 8.04 from Calvin Street**



**Photo 6: Looking north towards Lot 8.03 from Lacey Road**





Appendix I: Resolution 05-87 Authorizing Payments in Lieu for Seabreeze Project



**TOWNSHIP OF LACEY**  
**CAUCUS MEETING MINUTES**  
**July 22, 2004**

**STATEMENT:** Adequate notice of this meeting has been given in accordance with the Open Public Meetings Act, pursuant to Public Laws of 1975. Said notice was advertised in the Times-Observer and Times-Beacon and was posted on the bulletin board showing the time and place of the meeting.

The meeting was called to order at 7:00 PM by Deputy Mayor Quinn with a salute to the flag. Committee members present were Messrs. Reid, Dykoff and Mrs. Dela Cruz. Mayor Parker was absent.

**Toll Brothers – Tax Abatement:** Mr. Chris Walrath of Gluck, Walrath & Lanciano and Mrs. Barbara School of Community Investment Strategies (CIS) were present to discuss the Toll Brothers Project and the affordable apartments. CIS is the affordable housing developer that Toll Brothers has selected to construct and operate the 100 senior rental apartments at the Seabreeze site. CIS will be financing the project through, among other things, a mortgage loan from the New Jersey Housing and Mortgage Finance Agency. In order for the agency to consider CIS's application for financial assistance, the municipality must adopt a resolution of need. In addition, the Agency underwriting criteria and project economics are based upon a tax abatement from the Township. The Township would collect more per year in revenue than it would under the conventional taxation. Mrs. Schoor discussed the purpose of the tax abatement and the additional revenue that the Township would receive. The governing body questioned the abatement and under this the school would get no money so there is no actual tax savings. Mrs. Schoor stated the rents are 100% moderate income and not low income. The moderate rate is about \$883.00 per month for a one bedroom apartment. Deputy Mayor Quinn stated that he understands the certificate of need is necessary but the governing body needs to discuss this in further detail and have our professionals review the tax abatement. He is not comfortable with the fact the schools would not be getting their fair share of the tax dollar. Mr. Adams questioned if there is a minimum guarantee as to the amount of revenue the Township would receive. Mrs. Schoor stated a minimum guarantee can be worked into the agreement. The governing body will review this matter further.

**Vacation of Carr Street:** The adjoining property owner to the paper portion of Carr Street located on the west side of Manchester Avenue (Gille Park side) is requesting the Township to consider vacating the street to allow her additional property to meet the requirements of her building expansion and parking needs. This matter was forwarded to Director Parker for his review. He stated the entrance to Gille Park is not in the paper street right-of-way but the paper street does provide a buffer and also the walk path is on the paper street. Based on the recommendation of Director Parker, the governing body denied the request to vacate a portion of Carr Street. Ms. Laureigh will notify the adjoining property owner.

**LHVFC – Parade and Picnic:** The Lanoka Harbor Fire Company is holding a parade and picnic in honor of their new ladder truck. The parade and picnic is on Saturday, July 24<sup>th</sup>. The parade will begin at 12 noon from Lacey High School and head down to Lake Barnegat Drive North to Cedar Avenue to Hebrew Park. A picnic will follow the parade. All members of the public are invited.

**State Aid Money:** The Township has received money from the State budget. \$90,000 was received from the Homeland Security Police Assistance Aid Program. This aid must be used as direct property tax relief as an offset to the local spending. Additionally, the Township received \$71,818 of property tax relief as our share of the new Pinelands Property Tax Stabilization Aid program, established by the Highlands Water Protection and Planning Act. This aid provides direct property tax relief by supplementing local property tax resources. Mr. Adams stated he is awaiting the checks for this aid. Mr. Reid spoke of the money received and that the money for Homeland Security was based on population and it did not matter that this



township has a nuclear power plant within its borders. Other towns who have a larger population receive more money and have less of a threat in these areas.

**Township Informational Signs:** Mr. Quinn spoke of the idea of erecting a digitized sign on Haines and Manchester to help rid the area of other signs. The organizations would be able to advertise on the sign for their upcoming events. The Rotary Club has also indicated that they would like to contribute towards this project to help offset some of the costs. The corner of Manchester receives a lot of use with all types of signs and banners and with such a sign this would stop that. Mr. Dykoff suggested contacting Stafford Township to see how they handle the use of the digitized sign with the various organizations. Mr. Reid stated he is in favor of the sign but not exactly in favor of the location. For example, those that live in the southern part of the community may never travel to the area of Haines and Manchester. He suggested possibly at the corner of Route 9 and Lacey Road by the Community Hall. That location is more centrally located. Mrs. Dela Cruz is in favor of such a sign. Ms. Laureigh will contact Stafford Township to see how they handle use of the sign.

**One-day Social Affairs Permits:** The Lacey Elks Lodge is requesting three one-day Social Affairs Permits – August 21, September 4 and September 25. Also the Local Republican Club is hold a fundraiser on August 7th which requires a one-day social affairs permit. A motion was made Mr. Reid, seconded by Mrs. Dela Cruz to authorize the Chief and Clerk to execute the applications. Motion carried.

**Resolution #04-235:** A resolution authorizing the convening of an executive session in accordance with the Open Public Meetings Act was passed on a motion by Mr. Reid, seconded by Mrs. Dela Cruz. Motion carried.

There being no further business, the meeting was adjourned at 7:20 PM on a motion by Mr. Reid, seconded by Mrs. Dela Cruz. Motion carried.


Attested \_\_\_\_\_

Approved \_\_\_\_\_





Community Investment Strategies  
201 Crosswicks Street  
Bordertown, NJ 08505



(609) 298-2229 voice  
(609) 298-7708 fax

February 17, 2005

Ms. Veronica Laureigh, CMC/AE  
Municipal Clerk  
Township of Lacey  
818 W. Lacey Road  
Forked River, NJ 07831

**Re: Contract Amendment**


Dear Ms. Laureigh,

As requested, enclosed you will find two (2) signed and witnessed originals of the agreement (Exhibit B - Agreement For Payment In Lieu Of Taxes) between the Township of Lacey and Community Investment Strategies.

Thank you.

Sincerely,

**COMMUNITY INVESTMENT STRATEGIES, INC.**

  
Christiana Foglio  
President

CF/ka  
Enclosures

S:\Projects\Lacey, NJ\Correspondence\Laureigh\ContAmend.doc

→ Anthony Rocco  
732-901-8715



RESOLUTION #05-87

**RESOLUTION OF THE TOWNSHIP OF LACEY, COUNTY OF OCEAN, STATE OF NEW JERSEY, AUTHORIZING AN AGREEMENT FOR PAYMENTS IN LIEU OF TAXES WITH COMMUNITY INVESTMENT STRATEGIES, INC. FOR A PORTION OF BLOCK 1901.25, LOT 1**

**WHEREAS**, Community Investment Strategies, Inc. (hereinafter referred to as the "Sponsor") proposes to construct a housing project (hereinafter referred to as the "Project") pursuant to the provisions of the New Jersey Housing and Mortgage Finance Agency Law of 1983, as amended (N.J.S.A. 55:14K-1 et seq.) and the rules promulgated thereunder at N.J.A.C. 5:80-1 et seq. (the foregoing hereinafter referred to as the "HMFA Law") within the Township of Lacey (hereinafter referred to as the "Municipality") on a site described as Lot 1, Block 1901.25 as shown on the Official Assessment Map of the Township of Lacey, Ocean County and commonly known as Lacey, New Jersey; and

**WHEREAS**, the Project will be subject to the HMFA Law and the mortgage and other loan documents executed between the Sponsor and the New Jersey Housing and Mortgage Finance Agency (hereinafter referred to as the "Agency"); and

**WHEREAS**, pursuant to the provisions of the HMFA Law, the governing body of the Municipality hereby determines that there is a need for this housing project in the Municipality; and

**WHEREAS**, the Sponsor has presented to the Governing Body a revenue projection for the Project which sets forth the anticipated revenue to be received by the Sponsor from the operation of the Project as estimated by the Sponsor and the Agency, a copy of which is attached hereto and made a part hereof as Exhibit A.

**NOW, THEREFORE BE IT RESOLVED** by the Mayor and Township Committee of the Township of Lacey, County of Ocean, State of New Jersey as follows:

1. The Committee finds and determines that the proposed Project will meet or meets an existing housing need.
2. The Committee does hereby adopt the within Resolution and makes the determination and findings herein contained by virtue of, pursuant to, and in the conformity with the provisions of the HMFA Law with the intent and purpose that the Agency shall rely thereon in making a mortgage loan to the Sponsor, which shall construct, own and operate the Project.
3. The Committee does hereby adopt the within Resolution with the further intent




and purpose that from the date of execution of the Agency mortgage, the proposed Project, including both the land and improvements thereon, will be exempt from real property taxation as provided in the HMFA Law, provided that payments in lieu of taxes for municipal services supplied to the Project are made to the Municipality in such amounts and manner set forth in the Agreement for Payments in Lieu of Taxes attached hereto as Exhibit "B".

4. The Committee hereby authorizes and directs the Mayor of the Township of Lacey to execute, on behalf of the Municipality, the Agreement for Payments in Lieu of Taxes in substantially the form annexed hereto as Exhibit "B".

5. The Committee understands and agrees that the revenue projections set forth in Exhibit "A" are estimates and that the actual payments in lieu of taxes to be paid by the Sponsor to the Municipality shall be determined pursuant to the Agreement for Payments in Lieu of Taxes executed between the Sponsor and Municipality.

**CERTIFICATION**

I hereby certify that I, the undersigned, am the Township Clerk of the Township of Lacey, and am duly authorized to certify resolutions adopted by the Township Committee at a regular meeting held on the 10<sup>th</sup> day of February, 2005.

  
**VERONICA LAUREIGH, CMC/AE**  
Municipal Clerk



**EXHIBIT B**

**AGREEMENT FOR PAYMENT IN LIEU OF TAXES**

**THIS AGREEMENT**, made this 10<sup>th</sup> day of **February, 2005**, between the **TOWNSHIP OF LACEY**, a municipal corporation of the County of Ocean and State of New Jersey having its principal offices located at 818 W. Lacey Road, Forked River, New Jersey, 08731 (hereinafter the "Municipality") and **COMMUNITY INVESTMENT STRATEGIES, INC.**, a corporation of the State of New Jersey, having its principal office at 201 Crosswicks Street, Bordentown, New Jersey, 08505 (hereinafter the "Sponsor"), and

**WITNESSETH**

In consideration of the mutual covenants herein contained and for other good and valuable consideration, it is mutually covenanted and agreed as follows:

1. This Agreement is made pursuant to the authority contained in Section 37 of the New Jersey Housing and Mortgage Finance Agency Law of 1983 (N.J.S.A.55:14K 1 et seq.) (hereinafter "HMFA Law") and a Resolution of the Governing Body of the Township of Lacey dated February 10, 2005 (the "Resolution") and with the approval of the New Jersey Housing and Mortgage Finance Agency (hereinafter the "Agency"), as required by N.J.S.A. 55:14K-37.

2. The Project is or will be situated on that parcel of land designated as Block Lot 1901.25, Lot 1 as shown on the Official Assessment Map of the Township of Lacey and more commonly referred to as Lacey, New Jersey.

3. As of the date the Sponsor executes a first mortgage upon the Project in favor of the Agency (hereinafter referred to as the "Agency Mortgage"), the land and improvements comprising the Project shall be exempt from real property taxes, provided that the Sponsor shall make payments in lieu of taxes to the Municipality as provided hereinafter. The exemption of the Project from real property taxation and the sponsor's obligation to make payments in lieu of taxes shall not extend beyond the date on which the Agency Mortgage is paid in full, which according to the HMFA Law, may not exceed fifty (50) years.

4. (a) For projects receiving construction and permanent financing from the Agency, the Sponsor shall make payment to the Municipality of an annual service charge in lieu of taxes in such amounts as follows:

(1) From the date of the execution of the Agency Mortgage until the date of substantial completion of the Project, the Sponsor shall make payment to the Municipality in an



amount equal to \$4,800.00 (pursuant to the HMFA Law, the amount of taxes due on the property for the year preceding the recording of the Agency Mortgage). As used herein, "Substantial Completion" means the date upon which the Municipality issues the Certificate of Occupancy for all units in the Project.

(2) (a) From the date of Substantial Completion of the Project and for the remaining term of the NJHMFA Mortgage, the Sponsor shall make payment to the Municipality in an amount equal to 9.87 percent of Project Revenues, but not less than the amount of \$90,000 a year.

(b) For Projects receiving permanent financing only from the Agency, the Sponsor shall make payment to the Municipality in an amount equal to 9.87 percent of Project Revenues, from the date of the Agency Mortgage and for the remaining term of the Agency Mortgage.

(c) As used herein, "Project Revenues" means the total annual gross rental or carrying charge or other income of the Sponsor from the Project less the costs of utilities furnished by the Project, which shall include the costs of gas, electric, heating fuel, water supplied, and sewerage charges, if any. Project Revenues shall not include any rental subsidy contributions received from any federal or state program.

(d) The amount of payment in lieu of taxes to be paid pursuant to paragraphs (a) or (b) and (c) above is calculated in Exhibit "A" attached hereto. It is expressly understood and agreed that the revenue projections provided to the Municipality as set forth in Exhibit "A" and as part of the Sponsor's application for an agreement for payments in lieu of taxes are estimates only. The actual payments in lieu of taxes to be paid by the Sponsor shall be determined pursuant to Section 5 below.

5. (a) Payments by the Sponsor shall be made on a quarterly basis in accordance with bills issued by the Tax Collector of the Municipality in the same manner and on the same dates as real estate taxes are paid to the Municipality and shall be based upon Project Revenues of the previous quarter. No later than three (3) months following the end of the first fiscal year of operation after (i) the date of Substantial Completion (for projects receiving construction and permanent financing) or (ii) the date of the Agency Mortgage (for projects receiving permanent financing only) and each year thereafter that this Agreement remains in effect, the Sponsor shall submit to the Municipality a certified, audited financial statement of the operation of the Project (the "Audit"), setting forth the Project Revenues and the total payments in lieu of taxes due to the Municipality calculated at 9.87 percent of Project Revenues as set forth in the Audit (the "Audit



Amount"). The Sponsor simultaneously shall pay the difference, if any, between (i) the Audit Amount and (ii) payments made by the Sponsor to the Municipality for the preceding fiscal year.

The Municipality may accept any such payment without prejudice to its right to challenge the amount due. In the event that the payments made by the Sponsor for any fiscal year shall exceed the Audit Amount for such fiscal year, the Municipality shall credit the amount of such excess to the account of the Sponsor.

(b) All payments pursuant to this Agreement shall be in lieu of taxes and the municipality shall have all the rights and remedies of tax enforcement granted to the Municipalities by law just as if said payments constituted regular tax obligations on real property within the Municipality. If, however, the Municipality disputes the total amount of the annual payment in lieu of taxes due it, based upon the Audit, it may apply to the Superior Court, Chancery Division for an accounting of the service charge due the Municipality, in accordance with this Agreement and HMFA Law. Any such action must be commenced within one year of the receipt of the Audit by the Municipality.

(c) In the event of any delinquency in the aforesaid payments, the Municipality shall give notice to the Sponsor and NJHMFA in the manner set forth in 9 (a) below, prior to any legal action being taken.

6. The tax exemption provided herein shall apply only so long as the Sponsor or its successors and assigns and the Project remain subject to the provisions of the HMFA Law and Regulations made thereunder and the supervision of the Agency, but in no event longer than the term of the Agency Mortgage. In the event of (a) a sale, transfer or conveyance of the Project by the Sponsor or (b) a change in the organizational structure of the Sponsor, this Agreement shall be assigned to the Sponsor's successor and shall continue in full force and effect so long as the successor entity qualifies under the HMFA Law or any other state law applicable at the time of the assignment of this Agreement and assumes the Agency Mortgage. This Agreement may be assigned without additional approval of the Municipality.

7. Upon any termination of such tax exemption, whether by affirmative action of the Sponsor, its successors and assigns, or by virtue of the provisions of the HMFA Law, or any other applicable state law, the Project shall be taxed as omitted property in accordance with the law.

8. The Sponsor, its successors and assigns shall, upon request, permit inspection of property, equipment, buildings and other facilities of the Project and also documents and papers representatives duly authorized by the Municipality. Any such inspection, examination or audit



shall be made during reasonable hours of the business day in the presence of an officer or agent of the Sponsor or its successors and assigns.

9. Any notice or communication sent by either party to the other hereunder shall be sent by certified mail, return receipt requested, addressed as follows:


(a) When sent by the Municipality to the Sponsor, it shall be addressed to Community Investment Strategies, Inc., 201 Crosswicks Street, Bordentown, New Jersey 08505 or to such other address as the Sponsor may hereafter designate in writing; and a copy of said notice or communication by the Municipality to the Sponsor shall be sent by the Municipality to the New Jersey Housing and Mortgage Finance Agency, 637 South Clinton Avenue, PO Box 18550, Trenton, New Jersey 08650-2085.

(b) When sent by the Sponsor to the Municipality, it shall be addressed to the Township of Lacey, Municipal Building, 818 W. Lacey Road, Forked River, NJ 08731 or to such other address as the Municipality may designate in writing; and a copy of said notice or communication by the Sponsor to the Municipality shall be sent by the Sponsor to the New Jersey Housing and Mortgage Finance Agency, 637 South Clinton Avenue, PO Box 18550, Trenton, New Jersey 08650-2085.


10. In the event of a breach of this Agreement by either of the parties hereto or a dispute arising between the parties in reference to the terms and provisions as set forth herein, either party may apply to the Superior Court, Chancery Division, to settle and resolve set dispute in such fashion as will tend to accomplish the purposes of the HMFA Law.

IN WITNESS WHEREOF, they have executed this Agreement.

ATTEST:


  
VERONICA LAUREIGH, CMC/AE  
Municipal Clerk  
(SEAL)

TOWNSHIP OF LACEY

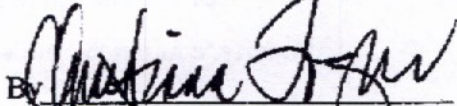
By   
GARY QUINN, Mayor

Township of Lacey  
Municipal Clerk  
818 West Lacey Road  
Forked River, NJ 08731

ATTEST:



COMMUNITY INVESTMENT  
STRATEGIES, INC

By   
President



**"EXHIBIT A"**

Projected Payment in Lieu of Taxes

Based upon 2004 Rent Levels


REAL ESTATE TAX CALCULATION FOR TAX ABATEMENT

Gross Rents	\$	<u>994,524</u>
Less Vacancy	(-)	<u>69,616</u>
Less Utilities (if applicable)	(-)	<u>52,500</u>
Gross Sheltered Rents	\$	<u>872,407</u>
X Rate	X	<u>9.87</u>
Real Estate Taxes	\$	86,107





Community Investment Strategies  
201 Crosswicks Street  
Bordentown, NJ 08505



(609) 298-2229 voice  
(609) 298-7708 fax

February 17, 2005

Ms. Veronica Laureigh, CMC/AE  
Municipal Clerk  
Township of Lacey  
818 W. Lacey Road  
Forked River, NJ 07831

**Re: Contract Amendment**


Dear Ms. Laureigh,

As requested, enclosed you will find two (2) signed and witnessed originals of the agreement (Exhibit B - Agreement For Payment In Lieu Of Taxes) between the Township of Lacey and Community Investment Strategies.

Thank you.

Sincerely,

**COMMUNITY INVESTMENT STRATEGIES, INC.**

  
Christiana Foglio  
President

CF/ka  
Enclosures

S:\Projects\Lacey, NJ\Correspondence\Laureigh\ContAmend.doc

→ Anthony Rocco  
732-901-8715



**RESOLUTION #2008-211**

**RESOLUTION OF THE TOWNSHIP OF LACEY, COUNTY OF OCEAN, STATE OF NEW JERSEY, CITING A NEED FOR BELOW MARKET RATE RENTAL UNITS PROPOSED BY HERITAGE VILLAGE AT SEABREEZE, LLC FOR A PORTION OF BLOCK 1901.25, LOT 1**

**WHEREAS**, Community Investment Strategies, Inc. (hereinafter referred to as the "Sponsor") proposes to construct a 100 unit age-restricted rental affordable housing project (hereinafter referred to as the "Project") pursuant to the provisions of the New Jersey Housing and Mortgage Finance Agency Law of 1983, as amended (N.J.S.A. 55:14K-1 et seq.) and the rules promulgated thereunder at N.J.A.C. 5:80-1 et seq., and all applicable guidelines promulgated thereunder (the foregoing hereinafter collectively referred to as the "HMFA Requirements") within the Township of Lacey (hereinafter referred to as the "Municipality") on a site described as Lot 1, Block 1901.25 as shown on the Official Assessment Map of the Township of Lacey, Ocean County and commonly known as Heritage Village at Seabreeze, Lacey, New Jersey; and

**WHEREAS**, the Project will be subject to the HMFA Requirements and the mortgage and other loan documents executed between the Sponsor and the New Jersey Housing and Mortgage Finance Agency (hereinafter referred to as the "Agency"); and

**WHEREAS**, the Project will be subject to the requirements of the New Jersey Department of Community Affairs (hereinafter referred to as the "Department of Community Affairs"), Neighborhood Preservation Balanced Housing Program in accordance with NJSA 52:27D-320 and applicable rules promulgated thereunder at NJAC 5:43-1.1 et seq., and the mortgage and other loan documents executed between the Sponsor and the Commissioner of the Department of Community Affairs; and

**WHEREAS**, pursuant to the HMFA Requirements, the governing body of the Township of Lacey hereby determines that there is a need for this housing project in the Township of Lacey.

**NOW, THEREFORE BE IT RESOLVED** by the Mayor and Township Committee of the Township of Lacey, County of Ocean, State of New Jersey as follows:

1. The governing body finds and determines that the proposed Project known as Heritage Village at Seabreeze proposed by the Sponsor meets or will meet an existing housing need.




2. The governing body finds and determines that the Project known as Heritage Village at Seabreeze proposed by he Sponsor meets or will meet all or part of the municipality's low and moderate income housing obligations.

3. The governing body does hereby adopt the within Resolution and makes the determination and findings herein contained by virtue of, pursuant to, and in conformity with the provisions of the HMFA Law to enable the Agency to process the Sponsor's application for Agency funding to finance the Project.

**CERTIFICATION**

I hereby certify that I, the undersigned, am the Township Clerk of the Township of Lacey, and am duly authorized to certify resolutions adopted by the Township Committee at a regular meeting held on the 26th day of June, 2008.



VERONICA LAUREIGH, CMC/AAE  
Municipal Clerk



Appendix J: Group Home Documentation



License No. 6



State of New Jersey  
Department of Human Services  
Office of Licensing

**LICENSE**

**AMIB INC**

85 Beaverson Blvd  
Lions Head Office Park, Bldg. 13  
Brick, NJ 08728

Having met the requirements of the New Jersey Statute, P.L. 1977, c. 448, and the regulations of this Department, is hereby licensed as a

**Group Home Developmental Disability  
for 4 individuals**

at

**LACEY TOWNSHIP, NJ 08731**

This License is effective from 07/31/2016 to 07/31/2017

*Elizabeth Connolly*  
Elizabeth Connolly, Acting Chief  
Division of Human Services



License No. GH011



State of New Jersey  
Department of Human Services  
Office of Licensing

**LICENSE**

**AMIB INC**

35 Beaverson Blvd  
Lions Head Office Park, Bldg. 13  
Brick, NJ 08723

*Having met the requirements of the New Jersey Statute, P.L. 1977, c. 448, and the regulations of this Department,  
is hereby licensed as a*

**Group Home Developmental Disability  
for 8 individuals**

at

██████████  
LANOKA HARBOR, NJ 08734

This License is effective from 07/31/2016 to 07/31/2017

  
Elizabeth Connolly, Acting Commissioner  
Department of Human Services



License No. GH841



*State of New Jersey*  
*Department of Human Services*  
*Office of Licensing*

**LICENSE**

**COMMUNITY OPTIONS INC**

506 Hamburg Turnpike  
Suite 106  
Wayne, NJ 07470

*Having met the requirements of the New Jersey Statute, P.L. 1977, c. 448, and the regulations of this Department,  
is hereby licensed as a*

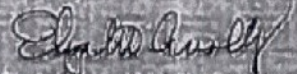
**Group Home Developmental Disability**

**for 4 individuals**

at

████████████████████  
FORKED RIVER, NJ 08731

This License is effective from 12/31/2016 to 12/31/2017

  
Elizabeth Conno ly, Acting Commissioner  
Department of Human Services



License No. GH1425



*State of New Jersey*  
*Department of Human Services*  
*Office of Licensing*

**LICENSE**

**COMMUNITY OPTIONS INC**

506 Hamburg Turnpike  
Suite 106  
Wayne, NJ 07470

*Having met the requirements of the New Jersey Statute, P.L. 1977, c. 448, and the regulations of this Department,  
is hereby licensed as a*

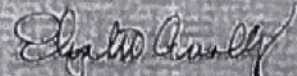
**Group Home Developmental Disability**

**for 2 individuals**

at

██████████  
FORKED RIVER, NJ 08731

This License is effective from 12/31/2016 to 12/31/2017

  
Elizabeth Gannely, Acting Commissioner  
Department of Human Services



License No. GH798



*State of New Jersey*  
*Department of Human Services*  
*Office of Licensing*

**LICENSE**

**COMMUNITY OPTIONS INC**

506 Hamburg Turnpike  
Suite 106  
Wayne, NJ 07470

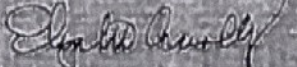
*Having met the requirements of the New Jersey Statute, P.L. 1977, c. 448, and the regulations of this Department,  
is hereby licensed as a*

**Group Home Developmental Disability**  
**for 2 individuals**

at

**FORKED RIVER, NJ 08731**

This License is effective from 12/31/2016 to 12/31/2017

  
Elizabeth Donnelly Ailing, Commissioner  
Department of Human Services



## Appendix K: Draft Affirmative Marketing Plan Ordinance



**RESOLUTION OF THE MAYOR AND COUNCIL OF THE TOWNSHIP OF LACEY,  
COUNTY OF OCEAN, STATE OF NEW JERSEY ADOPTING AN AFFIRMATIVE  
MARKETING PLAN FOR THE TOWNSHIP OF LACEY**

**WHEREAS**, in accordance with the regulations of N.J.A.C. 5:93-1, et seq., the New Jersey Uniform Housing Affordability Controls pursuant to N.J.A.C. 5:80-26., et seq., and the terms of a settlement agreement between the Township and the Fair Share Housing Center in the Matter of the Township of Lacey, Ocean County, Docket No. OCN-L-1912-15 regarding In re N.J.A.C. 5:96 and 5:97, 221 N.J. 1, 30 (2015) (“Mount Laurel IV”), the Township of Lacey is required to adopt by resolution an Affirmative Marketing Plan to ensure that all affordable housing units created, including those created by the rehabilitation of rental housing units within the Township, are affirmatively marketed to low and moderate income households, particularly those living and/or working within Housing Region 4, which encompasses the Township of Lacey.

**NOW, THEREFORE, BE IT RESOLVED**, that the Mayor and Township Council of the Township of Lacey, County of Ocean, State of New Jersey, do hereby adopt the following Affirmative Marketing Plan:

**Affirmative Marketing Plan**

- A. All affordable housing units in the Township of Lacey shall be marketed in accordance with the provisions herein unless otherwise provided in N.J.A.C. 5:93-1, et seq.
- B. The Township of Lacey has a Third Round obligation. This Affirmative Marketing Plan shall apply to all developments that require an Affirmative Marketing Plan or will contain low and moderate income units, including those that are part of the Township’s current Housing Element and Fair Share Plan and those that may be constructed in future developments not contemplated in the Township’s Housing Element and Fair Share Plan. This Affirmative Marketing Plan shall also apply to any rehabilitated rental units that are vacated and re-rented during the applicable period of controls for rehabilitated rental units.
- C. The Affirmative Marketing Plan shall be implemented by the Administrative Agent under contract to the Township. All of the costs of advertising and affirmatively marketing affordable housing units shall be borne by the developer/seller/owner of the affordable unit(s).
- D. In implementing the Affirmative Marketing Plan, the Administrative Agent, acting on behalf of the Township, shall undertake all of the following strategies:



1. Publication of one advertisement in a newspaper of general circulation within the housing region.
  2. Broadcast of one advertisement by a radio or television station broadcasting throughout the housing region.
  3. At least one additional regional marketing strategy using one of the other sources listed below.
- E. The Affirmative Marketing Plan is a regional marketing strategy designed to attract buyers and/or renters of all majority and minority groups, regardless of race, creed, color, national origin, ancestry, marital or familial status, gender, affectional or sexual orientation, disability, age or number of children to housing units which are being marketed by a developer or sponsor of affordable housing. The Affirmative Marketing Plan is also intended to target those potentially eligible persons who are least likely to apply for affordable units in that region. It is a continuing program that directs all marketing activities toward the Housing Region in which the Township is located and covers the entire period of deed restriction for each restricted housing unit. The Township of Lacey is located in Housing Region 4.
- F. The Affirmative Marketing Plan is a continuing program intended to be followed throughout the entire period of restrictions and shall meet the following requirements:
1. All newspaper articles, announcements and requests for application for low and moderate income units shall appear in the Philadelphia Inquirer and the Courier-Post.
  2. The primary marketing shall take the form of at least one press release and a paid display advertisement in the above newspapers once a week for four consecutive weeks. Additional advertising and publicity shall be on an "as needed" basis. The developer/owner shall disseminate all public service announcements and pay for display advertisements. The developer/owner shall provide proof of publication to the Township's Administrative Agent. All press releases and advertisements shall be approved in advance by the Township's Administrative Agent.
  3. The advertisement shall include a description of the:
    - i. Location of the units;
    - ii. Direction of the units;
    - iii. Range of prices for the units;



- iv. Size, as measured in bedrooms, of units;
  - v. Maximum income permitted to qualify for the units;
  - vi. Location of applications;
  - vii. Business hours when interested households may obtain an application; and
  - viii. Application fees.
4. Newspaper articles, announcements and information on where to request applications for low and moderate income housing shall appear at least once a week for four consecutive weeks in at least three locally oriented weekly newspapers within the region, one of which shall be circulated primarily in Ocean County and the other two of which shall be circulated primarily outside of Ocean County but within the housing region.
  5. Four or more of the following regional cable television stations or regional radio stations shall be used during the first month of advertising. The developer must provide satisfactory proof of public dissemination:
    - i. 2 WCBS-TV (CBS Broadcasting Inc.)
    - ii. 4 WNBC (NBC Telemundo License Co., General Electric)
    - iii. 5 WNYW (Fox Television Stations, Inc., News Corp.)
    - iv. 12 WHYY-TV (Why, Inc.)
    - v. 7 WABC-TV (American Broadcasting Companies, Inc, Walt Disney)
    - vi. 9 WWOR-TV (Fox Television Stations, Inc.)
    - vii. 10 WCAU (NBX Telemundo License Co., General Electric)
    - viii. 11 WPIX (Wpix, Inc., Tribune)
    - ix. 13 WNET (Educational Broadcasting Corporation)
    - x. 58 WNJB (New Jersey Public Broadcasting Authority)
    - xi. 57 WPSG (CBS Broadcasting Inc.)
    - xii. 61 WPPX (Paxson Communications License Company, LLC)



- xiii. 65 WUVP-TV (Univision Communications, Inc.)
  - xiv. 69 WFMZ-TV (Maranatha Broadcasting Company, Inc.)
  - xv. WFAN 660
  - xvi. WOR 710
  - xvii. WABC 770
  - xviii. WCBS 880
  - xix. WBBR 1130
6. Applications, brochure(s), sign(s), and/or poster(s) used as part of the affirmative marketing program shall be available/posted in the following locations:
- i. Township Municipal Building
  - ii. Township Public Library
  - iii. Township Website
  - iv. Developer's Sales/Rental Office
  - v. Ocean County Administration Building
  - vi. Ocean County Library (and branches)
  - vii. Mercer County Library Headquarters
  - viii. Monmouth County Library Headquarters

Applications shall be mailed by the Administrative Agent to the prospective applications upon request. Also, applications shall be made available at the developer's sales/rental office and shall be mailed to prospective applicants upon request.

7. The Administrative Agent shall develop, maintain and update a list of community contact person(s) and/or organization(s) in Mercer, Monmouth, and Ocean Counties that will aid in the affirmative marketing program with particular emphasis on contacts that will reach out to groups that are least likely to apply for housing within the region, including major regional employers.



- i. Quarterly informational flyers and applications shall be sent to each of the following agencies for publication in their journals and for circulation among their members:

Ocean County Board of Realtors

Monmouth County Board of Realtors

Mercer County Board of Realtors

- ii. Quarterly informational circulars and applications shall be sent to the administrators of each of the following agencies in the counties of Mercer, Ocean, & Monmouth:

Welfare or Social Service Board

Rental Assistance Office (local office of DCA)

Office on Aging

Housing Authority

Community Action Agencies

Community Development Departments

- iii. Quarterly informational circulars and applications shall be sent to the chief personnel administrators of all the major employers within the region as listed on Attachment A in accordance with the Region 4 Affirmative Marketing Plan.

- iv. Quarterly informational circulars, applications, and copies of press releases and advertisements of the availability of low and moderate income housing shall be sent to the following additional community and regional organizations:

Fair Share Housing Center

NJ State Conference of the NAACP

Latino Action Network

NAACP Toms River Branch

Ocean County NAACP



Asbury Park/ Neptune NAACP

Supportive Housing Association

8. A random selection method to select occupants of low and moderate income housing will be used by the Administrative Agent in conformance with N.J.A.C. 5:80-26.16(l). The Affirmative Marketing Plan shall provide a regional preference for all households that live and/or work in Housing Region 4 comprised of Mercer, Ocean, and Monmouth Counties.
9. The Administrative Agent shall administer the Affirmative Marketing Plan. The Administrative Agent has the responsibility to income qualify low and moderate income households; to place income eligible households in low and moderate income units upon initial occupancy; to provide for the initial occupancy of low and moderate income units with income qualified households; to continue to qualify households for re-occupancy of units as they become vacant during the period of affordability controls; to assist with outreach to low and moderate income households; and to enforce the terms of the deed restriction and mortgage loan as per N.J.A.C. 5:80-26.1, et seq.
10. The Administrative Agent shall provide or direct qualified low and moderate income applicants to counseling services on subjects such as budgeting, credit issues, mortgage qualifications, rental lease requirements and landlord/tenant law and shall develop, maintain and update a list of entities and lenders willing and able to perform such services.
11. All developers/owners of low and moderate income housing units shall be required to undertake and pay the costs of the marketing of the affordable units in their respective developments, subject to the direction and supervision of the Administrative Agent.
12. The implementation of the Affirmative Marketing Plan for a development that includes affordable housing shall commence at least 120 days before the issuance of either a temporary or permanent certificate of occupancy. The implementation of the Affirmative Marketing Plan shall continue until all low income housing units are initially occupied and for as long as affordable units exist that remain deed restricted and for which the occupancy or re-occupancy of units continues to be necessary.
13. The Administrative Agent shall provide the Affordable Housing Liaison with the information required to comply with monitoring and reporting requirements



pursuant to N.J.A.C.5:80-26-1, et seq. and the Order granting Township of Lacey  
a Final Judgment of Compliance and Repose.

---

Township Clerk



Attachment A

**Employer Outreach:** Names of employers throughout the housing region that can be contacted to post advertisements and distribute flyers regarding available affordable housing

**Mercer County**

Mercer County Board of Education  
1075 Old Trenton Road  
Trenton, NJ

Medical Center at Princeton  
253 Witherspoon Street  
Princeton, NJ

Bristol-Myers Squibb  
100 Nassau Park Blvd, Princeton, NJ  
or  
820 Bear Tavern Road, Trenton, NJ

Saint Lawrence Rehabilitation Center  
2381 Lawrenceville Road  
Lawrenceville, NJ

McGraw-Hill  
120 Windsor Center Drive, East  
Windsor, NJ

Conair Corporation  
150 Milford Road  
Hightstown, NJ

Shiseido America, Inc  
366 Princeton Hightstown Road  
East Windsor, NJ

NJ Manufacturers Insurance Company  
1001 Grand Street Soth  
Hammonton, NJ

Homasote  
932 Lower Ferry Road  
Trenton, NJ

Congoleum Corp.  
3500 Quakerbridge Road  
Mercerville, NJ

Coca-Cola Foods  
480 Mercer Street  
Hightstown, NJ

Peddie School  
111 Armellino Court  
Hightstown, NJ

Dana Communications  
2 East Broad Street  
Hopewell, NJ

Merrill Lynch  
410 Scotch Road  
Hopewell, NJ

Janssen Pharmaceutical  
1125 Trenton Harbourton Road  
Titusville, NJ

Saint Francis Medical Center  
601 Hamilton Avenue  
Trenton, NJ



The Trenton Times  
500 Perry Street  
Trenton, NJ

Gaum Inc.  
1080 US Highway 130  
Robbinsville

**Monmouth County**

Meridian Health System  
1350 Campus Parkway  
Neptune, NJ

County of Monmouth Hall of Records  
1 East Main Street  
Freehold, NJ

Central State Healthcare Systems  
West Main Street  
Freehold, NJ

Monmouth Medical Center  
300 Second Avenue  
Freehold, NJ

Asbury Park Press  
3601 Rough 66  
Neptune, NJ

Monmouth University  
Cedar Avenue  
West Long Branch, NJ

Naval Weapons Stations, Earle  
State Highway 34  
Colts Neck, NJ

Norkus Enterprises  
505 Richmond Avenue  
Point Pleasant, NJ

Horizon Blue Cross Blue Shield

1427 Wyckoff Road  
Farmingdale, NJ

**Ocean County**

Saint Barnabas Health Care System  
300 2<sup>nd</sup> Avenue  
Long Branch, NJ