

ORDINANCE 2020-21

AN ORDINANCE PROVIDING FOR ADDITIONS TO SCHEDULE I-A (SPEED LIMITS) WHICH IS CONTAINED IN THE CODE OF THE TOWNSHIP OF MANHEIM AT § 480-59 AND IS REFERRED TO IN § 480-8

BE IT ENACTED AND ORDAINED by the Board of Commissioners of the Township of Manheim, Lancaster County, Pennsylvania, as follows:

SECTION 1. Schedule I-A of the Code of the Township of Manheim, as amended ("Code") is hereby amended to establish the following speed limit on the following street such street shall be added to those set forth in Schedule I-A of the Code and appropriate signs shall be posted at the locations as set forth in the applicable Engineering and Traffic Studies attached to and made a part of this Ordinance.

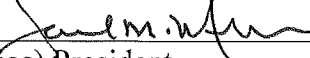
<u>Street</u>	<u>Between</u>	<u>Maximum Speed Limit</u> (mph)
Overlook Avenue	Entire Length	25
Sturbridge Drive	Entire Length	25
Amity Drive	Entire Length	25
Harrington Drive	W. Roseville Road and Amity Drive	25

SECTION 2. Should any paragraph, sentence, clause or phrase of this Ordinance be declared unconstitutional or invalid for any reason, the remainder of said Ordinance shall remain in full force and effect, and the same shall not affect the validity of the remaining portions of this Ordinance.

SECTION 3. This Ordinance shall become effective upon enactment.

ENACTED AND ORDAINED by the Board of Commissioners of the Township of Manheim on this 14th day of September, 2020.

Attest: 
(Assistant) Secretary

By: 
(Vice) President
Board of Commissioners

(SEAL)




MANHEIM TOWNSHIP POLICE DEPARTMENT

1825 Municipal Drive • Lancaster, PA 17601-4198

Thomas E. Rudzinski, Chief of Police

www.manheimtownshippolice.org



To: Lt. Charles M Melhorn Jr

From: Ofc Thomas Miles

Date: July 20, 2020

Re: 25 mph speed zone – Overlook Ave/Sturbridge Dr/Amity Dr/Harrington Dr MT-20-11163

I am recommending that the above-listed streets in the Overlook residential development be posted as a 25 mph speed zone. Since this is a residential area, current PennDOT guidelines allow this area to be posted without a full study. The 25 mph speed limit signs should be posted as follows (see attached diagram):

Overlook Ave:

on property line between 1868 Lititz Pk and 15 Overlook Ave for westbound traffic on Overlook Ave

on property line between 1875 Manchester Ln and 67 Overlook Ave for westbound traffic on Overlook Ave

on property line between 108/114 Overlook Ave for eastbound traffic on Overlook Ave

on property line between 50/56 Overlook Ave for eastbound traffic on Overlook Ave

Sturbridge Dr:

on property line between 1897/1899 Sturbridge Dr for southbound traffic on Sturbridge Dr

on property line between 1809/1813 Sturbridge Dr for northbound traffic on Sturbridge Dr

on property line between 38 W Roseville Rd and 37 Danbury Rd for southbound traffic on Sturbridge Dr

on property line between 1876/1880 Sturbridge Dr for northbound traffic on Sturbridge Dr



MANHEIM TOWNSHIP POLICE DEPARTMENT

1825 Municipal Drive • Lancaster, PA 17601-4198

Thomas E. Rudzinski, Chief of Police

www.manheimtownshippolice.org

Amity/Harrington Dr:

on property line between 144 W Roseville Rd and 1874 Harrington Dr for southbound traffic on Harrington Dr

on property line between 1841/1845 Amity Dr for northbound traffic on Amity Dr

on property line between 102 W Roseville Rd and 1870 Amity Dr for southbound traffic on Amity Dr


on property line between 113 Overlook Ave and 1847 Harrington Dr for northbound traffic on Harrington Dr.

Respectfully Submitted,

A handwritten signature in black ink, appearing to read "T. Miles", is written over the typed name.

Ofc Thomas Miles

Google Maps 25 mph Speed Limit Signs MT-20-11163



Map data ©2020 200 ft

Manheim Township Police Department

MT-20-11163

7/13/2020

Incident Report Form

TRAFFIC-ENG STUDY

Primary Officer: MILES, THOMAS - MILETH

<input type="checkbox"/> Juvenile Involved	<input type="checkbox"/> Investigation	<input type="checkbox"/> Video Available	<input type="checkbox"/> Gang Related	<input type="checkbox"/> Paperless
<input type="checkbox"/> Domestic Related	<input type="checkbox"/> Suspects	<input type="checkbox"/> Bias Crime	<input type="checkbox"/> Accident	<input type="checkbox"/> Administrative
<input type="checkbox"/> Alcohol Involved	<input type="checkbox"/> Arrests Made	<input type="checkbox"/> Drugs Involved	<input type="checkbox"/> Ready for DA / Prosecutor	<input type="checkbox"/> Alarm Activated

Log Number MT-20-11163	Incident Number	File Number	Case Number	UCR
Incident Type TESTDY TRAFFIC-ENG STUDY	Dispatcher	Source POLICE	District 11	Status OPEN

Incident Date / Times						Incident Occurred At or Between					
Date Received 7/13/2020	Day Rec'd Monday	Rcvd 0921	Disp 0921	Arrv 0921	Clrd 0921	Earliest Date and Time 7/13/2020 0921 (Monday)			Latest Date and Time		

Disposition PAT OPEN - PATROL	Cleared by Exception				<input type="checkbox"/> Suspended				
UCR Clearance	UCR Occur Date	UCR Clear Date	UCR Count	UCR Human Traffic Code	UCR HT Count 0				

Location		<input type="checkbox"/> Intersection			
OVERLOOK AVE STURBRIDGE DR LANCASTER PA 17601		Cross Street			
Municipality: MANHEIM TOWNSHIP		GPS Loc X		GPS Loc Y	
Business Name		Premise Code		Arson Value	
Gang		Weather			

Modus Operandi Coding	Victim:
Entry:	Property:
Exit:	Area:
Method:	Time of Day:

WEAPON USED:

Caller / Complainant Type	Normal <input type="checkbox"/>	Anonymous <input type="checkbox"/>	Hangup <input type="checkbox"/>	Refused <input type="checkbox"/>
---------------------------	---------------------------------	------------------------------------	---------------------------------	----------------------------------

INVOLVED PERSONS

REPORTING PERSON

CODE: REP

Name (Last, First, Middle) - Address SHUMAN, DAVID L 1865 NANTICOKE ROAD LANCASTER PA 17601	Juvenile <input type="checkbox"/>	Date of Birth 10/1/1954	Age 65	Race W	Sex M	Ethnic N	Social Security Number
		Weight	Height	Hair	Eyes	Phone Number (717) 468-4326	
		Driver License Number		State	Class	Expiration Date	
		ID Provided		ID Detail			

Link Comments

RESPONDING / INVOLVED UNITS, OFFICERS, TIMES

Division	Supervisor / ID	
Unit Number	Officer / ID (Ofcr1 / Ofcr2)	Officer / ID (Ofcr3 / Ofcr4)
	MILES, THOMAS	MILETH

REVIEWS / REFERRALS

MT-20-11163	7/13/2020	<input type="checkbox"/> APPROVED BY:	PAGE 1
IRF 1.6		APPROVED ON:	Print Date/Time 7/20/2020 3:03:45 PM

Manheim Township Police Department

MT-20-11163

7/13/2020

Incident Report Form

TRAFFIC-ENG STUDY

Date Entered	Sent by ID / Name MILETH MILES, THOMAS	Sent To ID	Sent Date / Time 07/20/2020 15:03	Acknowledged <input type="checkbox"/>	Acknowledged Date / Time
Acknowledged By Name / ID			Disposition		

Review Comments initial

COMMENTS / NARRATIVES

Title INITIAL	
Narrative Created By / Creation Date MILES, THOMAS 07/20/2020	Narrative Updated By / Update On MILES, THOMAS 07/20/2020
Narrative Approved By / Approved Date	

T&E Study- 25 mph exempt

0930 hrs, Tuesday, July 14, 2020- Off Miles

Shuman requested a phone call regarding speeding in his neighborhood. I called Shuman, who advised that he and several neighbors are concerned about vehicles using neighborhood streets as a cut-thru to avoid the light at Lititz Pk and E/W Roseville Rd and speeding while doing so. Shuman wanted to know how to get speed limits installed on the neighborhood streets and 4 way stop signs installed at all intersections to slow down vehicles driving in the neighborhood. I advised Shuman that stop signs could not be used for speed control.

I advised Shuman that, due to roadway length, the only streets eligible for speed limit signs were Overlook Ave, Sturbridge Dr, and Amity Dr/Harrington Dr. None of those streets currently have speed limit signs posted on them. I advised Shuman that, since the neighborhood is entirely residential, 25 mph signs could be posted without having to do a full T&E study. I also recommended the Manheim Township Neighborhood Traffic Management Program to him.

I completed a letter recommending that 25 mph speed limit signs be posted at the following locations and forwarded it to Lt Melhorn for review:

Overlook Ave:

on property line between 1868 Lititz Pk and 15 Overlook Ave for westbound traffic on Overlook Ave

on property line between 1875 Manchester Ln and 67 Overlook Ave for westbound traffic on Overlook Ave

on property line between 108/114 Overlook Ave for eastbound traffic on Overlook Ave

on property line between 50/56 Overlook Ave for eastbound traffic on Overlook Ave

Sturbridge Dr:

on property line between 1897/1899 Sturbridge Dr for southbound traffic on Sturbridge Dr

on property line between 1809/1813 Sturbridge Dr for northbound traffic on Sturbridge Dr

on property line between 26 W Roseville Rd and 1884 Sturbridge Dr for southbound traffic on Sturbridge Dr

on property line between 1876/1880 Sturbridge Dr for northbound traffic on Sturbridge Dr

Amity/Harrington Dr:

on property line between 144 W Roseville Rd and 1874 Harrington Dr for southbound traffic on Harrington Dr

on property line between 1841/1845 Amity Dr for northbound traffic on Amity Dr

on property line between 102 W Roseville Rd and 1870 Amity Dr for southbound traffic on Amity Dr

on property line between 113 Overlook Ave and 1847 Harrington Dr for northbound traffic on Harrington Dr.

attachment- letter/map

This report will be updated once the ordinance is approved and the signs are posted.

Open Patrol F/U



INCIDENT REPORT CONTACT SHEET

7/13/2020

(Most Current Address / Phone Data)

TRAFFIC-ENG STUDY

1 Name: SHUMAN, DAVID L
Address: 1865 NANTICOKE ROAD
LANCASTER PA 17601
Phones: (717) 468-4326
Driver Lic: D/L State: D/L Class: <DRLIC_CLASS> D/L Expires:
Marital Status: Email Address:
Deceased?: Date of Death: Name Record Last Updated: 7/20/2020 9:38:17 AM