

ORDINANCE O:10-2024

AN ORDINANCE OF THE TOWNSHIP COUNCIL OF THE TOWNSHIP OF MONROE TO AMEND CHAPTER 267 OF THE CODE OF THE TOWNSHIP OF MONROE, ENTITLED "VEHICLES AND TRAFFIC"

WHEREAS, the Township Council of the Township of Monroe has recommended certain amendments to Chapter 267 of the Code of the Township of Monroe and has determined that it is in the best interest of the Township to amend this specific section.

NOW, THEREFORE, BE IT ORDAINED by the Township Council of the Township of Monroe that the Code of the Township of Monroe is hereby amended to include the amendments herein.

SECTION I. Chapter 267, entitled "Vehicles and Traffic" is hereby amended as follows:

§ 267-48 Schedule XV: Parking Prohibited at All Times.

In accordance with the provisions of § 267-19, no person shall park a vehicle at any time upon any of the following described streets or parts of streets:

Name of Street	Side	Location
Academy Street	East	Entire length
Blue Bell Road (part County Route 633)	Both	Between Chestnut Street and Virginia Avenue
Blue Bell Road	Both	Entire length
Bodine Avenue	West	Entire length
Broadlane Road	Both	At a point beginning 2,500 feet east of the easterly curbline of County Route 536 (Malaga Road) and extending in an easterly direction 3,250 feet therefrom
Chestnut Street	Both	From the easterly curbline of Water Street extending in a westerly direction 150 feet therefrom
Chestnut Street	South	Between South Main Street and Blue Bell Road
Church Street	Both	Entire length
Clayton Road (CR 610)	Both	Entire length
County Route 612, Franklinville-Williamstown Road	Both	From Franklin Township line to Corkery Lane
County Route 612	Both	Entire length
County Route 654	Both	Entire length
County Road 655	Both	Entire length
County Road 655	Entire road	Frontage along subdivision known as "The Ridings"
County Route 689	Both	Entire length

ORDINANCE O:10-2024

**AN ORDINANCE OF THE TOWNSHIP COUNCIL OF THE TOWNSHIP OF MONROE
TO AMEND CHAPTER 267 OF THE CODE OF THE TOWNSHIP OF MONROE,
ENTITLED "VEHICLES AND TRAFFIC"**

Name of Street	Side	Location
Curtis Avenue	East	Entire length
East Garwood Avenue	North	Beginning at the intersection of East Garwood Avenue and North Main Street and extending easterly for a distance of 129 feet
Exposition Drive	Both	Entire length
Garwood Avenue	Both	From the west curblineline of South Main Street extending west 150 feet therefrom with the exception of 150 feet on the north side, from 6:00 p.m. to 11:00 p.m., for a period of time not to exceed 15 minutes
Gordon Avenue	North	Beginning at a point at the southerly curblineline of Radix Road and extending in a southerly direction for a distance of 50 feet therefrom
Gordon Avenue	Both	Between Princeton Place and Princeton Road
Green Avenue	Both	Between Radix Road and a point 1, 070 feet north therefrom
Hall Street	South	Entire length
Ireland Terrace	East	From Hammond Drive extending a distance of 320 feet in a northerly direction
Jackson Road	Both	At a point beginning 1,970 feet east of the easterly curblineline of Piney Hollow Road and extending in an easterly direction 3,382 feet therefrom
Janvier Road	Both	Entire length
Jones Road	Both	Entire length
<u>Ketal Avenue</u>	<u>Both</u>	<u>Entire length</u>
Lakeside Drive	North	Between the easterly curblineline of Victory Avenue, extending westerly 400 feet therefrom
Malaga-New Brooklyn Road	Both	Entire length
Maple Avenue	East	Beginning at a point at the northerly curblineline of Church Street and extending in a northerly direction for a distance of 572 feet therefrom
Marsha Avenue	Both	From the westerly curblineline of S. H. 42, Black Horse Pike and extending 1,086 feet westerly therefrom
Matisse Drive	Both	Entire length
Maxine Avenue	Both	Entire length
Meadow Drive	South	Between North Main Street (County Route 654) and Dublin Court
Oak Street	North	Between Blue Bell Road and Ames Road (Sykesville Road)

ORDINANCE O:10-2024

**AN ORDINANCE OF THE TOWNSHIP COUNCIL OF THE TOWNSHIP OF MONROE
TO AMEND CHAPTER 267 OF THE CODE OF THE TOWNSHIP OF MONROE,
ENTITLED "VEHICLES AND TRAFFIC"**

Name of Street	Side	Location
Pedrick Avenue	Both	Entire length
Pedrick Avenue	South	Entire length
Pine Street	South	Beginning at the easterly curbline of U.S. 42 and extending in an easterly direction 125 feet therefrom
Poplar Street (County Route 536)	Both	Entire length
Prince Avenue	Both	Entire length
Radix Road	Both	Entire length
Railroad Avenue	Both	Between Clayton Road (County Route 610) and Church Street
Shisler Avenue	East	Entire length
South Main Street	East	From the southerly curbline of Poplar Street extending south 150 feet therefrom
South Main Street	East	From the northerly curbline of Washington Avenue, extending north for 70 feet therefrom
South Main Street	East	From the southerly curbline of Washington Avenue, extending south for 140 feet therefrom
South Main Street	West	Beginning at the westerly northerly curbline of Blue Bell Road and extending in a northerly direction 75 250 feet therefrom
South Main Street	West	From the southerly curbline of Blue Bell Road extending 100 feet
South Main Street	West	From the southerly curbline of Church Street extending south 150 feet therefrom
South Main Street	West	Between Virginia Avenue and the Black Horse Pike (U.S. 322)
Sunset Avenue	Both	Between Iris Avenue and Magnolia Avenue
Sykesville Road	East	Between Church Street and Chestnut Street
Taylor Lane	East	Beginning at the northerly curbline of Winslow Road and extending in a northerly direction for a distance of 80 feet
Tuckahoe Road	Both	Entire length
Virginia Avenue	North	Beginning at a point at the easterly curbline of Bluebell Road and extending in an easterly direction for a distance of 320 feet therefrom
Virginia Avenue	North	Beginning at a point at the westerly curbline of South Main Street and extending in a westerly direction for a distance of 150 feet therefrom. This prohibition against parking does not apply to

ORDINANCE O:10-2024

**AN ORDINANCE OF THE TOWNSHIP COUNCIL OF THE TOWNSHIP OF MONROE
TO AMEND CHAPTER 267 OF THE CODE OF THE TOWNSHIP OF MONROE,
ENTITLED "VEHICLES AND TRAFFIC"**

Name of Street	Side	Location
		individuals who are regular fire company and/ or ambulance members who are participating in any event or activity which involves emergency services.
Virginia Avenue	South	Entire length
Walnut Street	South	Between South Main Street and the Black Horse Pike (U.S. 322)
Washington Avenue	South	Between South Main Street and the Black Horse Pike (U.S. 322)
Winslow Road	North	From Malaga Road to New Brooklyn Road

SECTION II. All prior Ordinances or parts of Ordinances inconsistent with the provisions of this Ordinance are hereby repealed to the extent of such inconsistency.

SECTION III. If any word, phrase, clause, section or provision in this Ordinance shall be found by any Court of competent jurisdiction to be unenforceable, illegal, or unconstitutional, such word phrase, clause, section or provision shall be severable from the balance of the Ordinance and the remainder of the Ordinance shall remain in full force and effect.


SECTION IV. This Ordinance shall take effect twenty (20) days after final passage and publication as required by law.

TOWNSHIP OF MONROE



CNCL. PRES., CHELSEA VALCOURT


ATTEST:



**Twp. Clerk, Aileen Chiselko, RMC
or Deputy Clerk, Jennifer Harbison, RMC**

CERTIFICATION OF CLERK

The foregoing Ordinance was introduced at a meeting of the Township Council of the Township of Monroe held on the 13th day of March, 2024, and will be considered for final passage and adoption at a meeting of the Township Council of the Township of Monroe to be held on 27th day of March, 2024 at the Municipal Building, 125 Virginia Avenue, Williamstown, New Jersey 08094, at which time any person interested therein will be given an opportunity to be heard.



**Twp. Clerk, Aileen Chiselko, RMC
or Deputy Clerk, Jennifer Harbison, RMC**

ORDINANCE O:10-2024

**AN ORDINANCE OF THE TOWNSHIP COUNCIL OF THE TOWNSHIP OF MONROE
TO AMEND CHAPTER 267 OF THE CODE OF THE TOWNSHIP OF MONROE,
ENTITLED "VEHICLES AND TRAFFIC"**

ROLL CALL VOTE

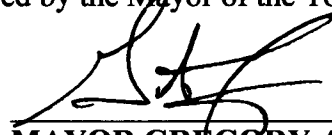
1st Reading

	AYES	NAYS	ABSTAIN	ABSENT
Cncl. Adams	✓			
Cncl. Fox	✓			
Cncl. Garbowski	✓			
Cncl. Heverly	✓			
Cncl. McKinney	✓			
Cncl. O'Reilly	✓			
Cncl. Pres. Valcourt	✓			
Tally:	7			

2nd Reading

	AYES	NAYS	ABSTAIN	ABSENT
Cncl. Adams	✓			
Cncl. Fox	✓			
Cncl. Garbowski	✓			
Cncl. Heverly	✓			
Cncl. McKinney	✓			
Cncl. O'Reilly	✓			
Cncl. Pres. Valcourt	✓			
Tally:	7			

The foregoing ordinance was hereby approved by the Mayor of the Township of Monroe on this 28th day of March, 2024.



MAYOR GREGORY A. WOLFE