

**AN ORDINANCE OF THE CITY OF NEW MELLE, MISSOURI,  
PROVIDING FOR THE ANNEXATION OF A TRACT OF LAND TO THE  
CITY OF NEW MELLE, MISSOURI, UNDER THE PROVISIONS OF  
SECTION 71.014 R.S.MO.**

*Whereas*, the City of New Melle is located within a County which borders a county of the first classification with a charter form of government and with a population in excess of six hundred fifty thousand and, therefore, has the statutory authority, under Section 71.014 R.S.Mo., to annex unincorporated lands which are contiguous and compact to the existing corporate limits upon the filing of a verified petition requesting such annexation signed by the owners of all fee interests of record; and

*Whereas*, a verified petition for annexation has been filed with the City of New Melle by the owners of the fee interest of record in the property specifically described herein; and

*Whereas*, it is the desire of the City of New Melle, Missouri, to annex such property and that the annexation of property is reasonable and necessary to the proper development of the City.

**NOW, THEREFORE, BE IT ORDAINED BY THE BOARD OF ALDERMEN  
FOR THE CITY OF NEW MELLE, MISSOURI, AS FOLLOWS:**

Section One.

The property specifically described as follows is hereby annexed into the City of New Melle, Missouri, and the boundaries of the City of New Melle, Missouri are hereby altered so as to include and encompass the following tract of land:

1. A 2.65 acre tract - Parcel Identification Number 3-0048-S026-00-0007 (4409 Highway Z)

*See, also*, the legal description attached as Exhibit A to the Petition for Voluntary Annexation


Section Two.

Following passage and approval of this Ordinance, three certified copies of this Ordinance shall be filed with the Clerk of St. Charles County (known as the St. Charles County Registrar) and one certified copy to be filed with the St. Charles County Election Authority.

Section Three.

This Ordinance shall be in full force and effect both from and after its passage and approval by the Mayor.

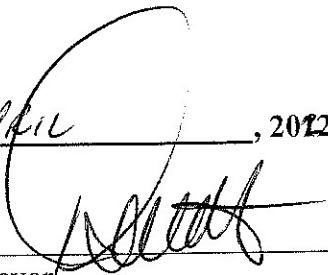
**PASSED BY THE BOARD OF ALDERMEN FOR THE CITY OF NEW MELLE  
THIS 14TH DAY OF APRIL, 2012.**

  
\_\_\_\_\_  
Presiding Officer

Attest:


  
\_\_\_\_\_  
City Clerk

**APPROVED THIS 14TH DAY OF APRIL, 2012.**

  
\_\_\_\_\_  
Mayor

Attest:

  
\_\_\_\_\_  
City Clerk



# **EXHIBIT A**

(PARCEL PROPOSED FOR ANNEXATION)

- A parcel of land lying to the west of Highway Z and identified as Parcel Identification Number 3-0048-S026-00-0007