

CITY OF PASSAIC

ORDINANCE NO# 2418-23

RECEIVED ORDINANCE AMENDING THE DESIGNATION OF RESTRICTED PARKING FOR DISABLED PERSONS BY NJ LICENSE PLATE NUMBER

2023 OCT -3 P 12:24
CITY CLERK'S OFFICE
PASSAIC, N.J.

WHERE AS the total number of Handicapped Parking Spaces Restricted by New Jersey License Plate Number as per last ordinance was 409 Handicapped Parking Spaces.

WHERE AS the total number of Handicapped Parking Spaces Restricted by New Jersey License Plate Number as per this ordinance is 409 Handicapped Parking Spaces.

BE IT ORDAINED by the City Council of the City of Passaic and State of New Jersey that Chapter 295 ARTICLE XII Schedule XV shall be amended as follows:

SECTION 1

295-32.2.Ord. Handicapped Parking Spaces Restricted by New Jersey License Plate Number shall be amended by the deletion of the following:

DELETION:

<u>NAME OF STREET</u>	<u>SIDE</u>	<u>LOCATION</u>	<u>PLATE #</u>
114 Autumn Street	North	Beginning at a point 232 feet west of the westerly curblines of Lexington Avenue and extending to a point 22 feet westerly therefrom	F83NHC
256 Broadway	East	(Delaware Avenue) Beginning at a point 50 feet north of the northerly curblines of Broadway and extending to a point 22 feet northerly therefrom	Z44RXR
36 Essex Street	North	Beginning at a point 50 feet west of the westerly curblines of Third Street and extending to a point 22 feet westerly therefrom	MZA90F
191 Harrison Street	South	Beginning at a point 141 feet east of the easterly curblines of Hope Avenue and extending to a point 22 feet easterly therefrom	ZVC82Y
306 Harrison Street	North	Beginning at a point 271 feet west of the westerly curblines of Lexington Avenue and extending to a point 22 feet westerly therefrom	L72MRA
57 Highland Avenue	South	Beginning at a point 50 feet west of the westerly curblines of Dayton Avenue and extending to a point 22 feet westerly therefrom	3041HJ
68 Jackson Street	North	Beginning at a point 198 feet east of the easterly curblines of Columbia Avenue and extending to a point 22 feet westerly therefrom	7902HF
48 Kruger Place	West	Beginning at a point 109 feet north of the northerly curblines of Gregory Avenue and extending to a point 22 feet northerly therefrom	Y92LPR
87 Prospect Street	West	Beginning at a point 231 feet north of the northerly curblines of Park Place and extending to a point 21 feet northerly therefrom	HW3563

77 Tulip Street	East	Beginning at a point 44 feet south of the southerly curblines of Sherman Street and extending to a point 22 feet southerly therefrom	C44MDG
-----------------	------	--	--------

SECTION 2

295-32.2.Ord. Handicapped Parking Spaces Restricted by New Jersey License Plate Number shall be amended by the addition of the following:

ADDITION:

<u>NAME OF STREET</u>	<u>SIDE</u>	<u>LOCATION</u>	<u>PLATE #</u>
114 Autumn Street	North	Beginning at a point 232 feet west of the westerly curblines of Lexington Avenue and extending to a point 22 feet westerly therefrom	T43SSA
356 Broadway	East	(Delaware Avenue) Beginning at a point 50 feet north of the northerly curblines of Broadway and extending to a point 22 feet northerly therefrom	Z44RXX
36 Essex Street	North	Beginning at a point 50 feet west of the westerly curblines of Third Street and extending to a point 22 feet westerly therefrom	Z26HWN
191 Harrison Street	South	Beginning at a point 141 feet east of the easterly curblines of Hope Avenue and extending to a point 22 feet easterly therefrom	4968HK
297 Harrison Street	South	Beginning at a point 246 feet west of the westerly curblines of Lexington Avenue and extending to a point 22 feet westerly therefrom	L72MRA
59 Henry Street	South	Beginning at a point 107 feet east of the easterly curblines of Grove Street and extending to a point 22 feet easterly therefrom	5261HJ
57 Highland Avenue	South	Beginning at a point 50 feet west of the westerly curblines of Dayton Avenue and extending to a point 22 feet westerly therefrom	4993HK
68 Jackson Street	North	Beginning at a point 198 feet east of the easterly curblines of Columbia Avenue and extending to a point 22 feet westerly therefrom	1033HK
87 Prospect Street	West	Beginning at a point 231 feet north of the northerly curblines of Park Place and extending to a point 21 feet northerly therefrom	4990HK
77 Tulip Street	East	Beginning at a point 44 feet south of the southerly curblines of Sherman Street and extending to a point 22 feet southerly therefrom	L86SLR

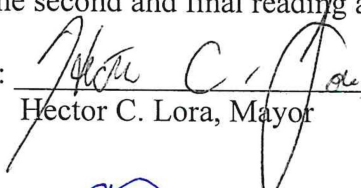
INTRODUCED BY COUNCILPERSON: Thania Melo

SECONDED BY COUNCILPERSON: Daniel Schwartz


Record of Council Vote on Final Passage	Aye	Nay	Abstain	Absent
COLON-MONTANEZ, M.	<input checked="" type="checkbox"/>			
GARCIA, J.	<input checked="" type="checkbox"/>			
LOVE, T.	<input checked="" type="checkbox"/>			
MELO, T.	<input checked="" type="checkbox"/>			
MUNK, C.	<input checked="" type="checkbox"/>			
SCHWARTZ, D.	<input checked="" type="checkbox"/>			
SCHAER, G.	<input checked="" type="checkbox"/>			


Adoption of first reading at a meeting of the Council of the City of Passaic, NJ on October 12, 2023

Adopted on the second and final reading after the hearing on November 9, 2023

APPROVED: 
Hector C. Lora, Mayor

11-20-2023
Date


Gary S. Schaer, Council President


Weatherly Frias, City Clerk