

**CITY OF PASSAIC**

ORDINANCE NO# 2423-23

**ORDINANCE AMENDING THE DESIGNATION OF RESTRICTED PARKING FOR DISABLED PERSONS BY NJ LICENSE PLATE NUMBER**

**WHERE AS** the total number of Handicapped Parking Spaces Restricted by New Jersey License Plate Number as per last ordinance was 409 Handicapped Parking Spaces.

**WHERE AS** the total number of Handicapped Parking Spaces Restricted by New Jersey License Plate Number as per this ordinance is 408 Handicapped Parking Spaces.

**BE IT ORDAINED** by the City Council of the City of Passaic and State of New Jersey that Chapter 295 ARTICLE XII Schedule XV shall be amended as follows:

SECTION 1

**295-32.2.Ord. Handicapped Parking Spaces Restricted by New Jersey License Plate Number** shall be amended by the deletion of the following:

DELETION:

<u>NAME OF STREET</u>	<u>SIDE</u>	<u>LOCATION</u>	<u>PLATE #</u>
61 Essex Street	South	Beginning at a point 67 feet west of the westerly curblines of Market Street and extending to a point 22 feet westerly therefrom	G23KSN
70 Grove Street	South	(Across Street) Beginning at a point 278 feet east of the easterly curblines of Howe Avenue and extending to a point 22 feet westerly therefrom	Y64BWL
9 Henderson Street	South	Beginning at a point 96 feet west of the westerly curblines of Mineral Spring Street and extending to a point 22 feet westerly therefrom	S72LZZ
135 Quincy Street	South	Beginning at a point 195 feet west of the westerly curblines of Hamilton Avenue and extending to a point 22 feet westerly therefrom	PAU43K

SECTION 2

**295-32.2.Ord. Handicapped Parking Spaces Restricted by New Jersey License Plate Number** shall be amended by the addition of the following:

ADDITION:

<u>NAME OF STREET</u>	<u>SIDE</u>	<u>LOCATION</u>	<u>PLATE #</u>
61 Essex Street	South	Beginning at a point 67 feet west of the westerly curblines of Market Street and extending to a point 22 feet westerly therefrom	PF1878
9 Henderson Street	South	Beginning at a point 96 feet west of the westerly curblines of Mineral Spring Street and extending to a point 22 feet westerly therefrom	D77STN
467 Oak Street	South	Beginning at a point 91 feet west of the westerly curblines of Paulison Avenue and extending to a point 22 feet westerly therefrom	M72RBM

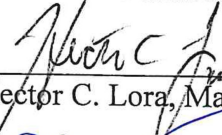
INTRODUCED BY COUNCILPERSON: Daniel Schwartz

SECONDED BY COUNCILPERSON: Terrence Love


Record of Council Vote on Final Passage	Aye	Nay	Abstain	Absent
COLON-MONTANEZ, M.	x			
GARCIA, J.				x
LOVE, T.	x			
MELO, T.	x			
MUNK, C.	x			
SCHWARTZ, D.	x			
SCHAER, G.	x			


Adoption of first reading at a meeting of the Council of the City of Passaic, NJ on November 9, 2023

Adopted on the second and final reading after the hearing on December 5, 2023

APPROVED:   
Hector C. Lora, Mayor

12/6/2023  
Date

  
Gary S. Schaer, Council President

  
Weatherly Frias, City Clerk