

CITY OF PASSAIC

ORDINANCE NO# 2442-24

ORDINANCE AMENDING THE DESIGNATION OF RESTRICTED PARKING FOR DISABLED PERSONS BY NJ LICENSE PLATE NUMBER

WHERE AS the total number of Handicapped Parking Spaces Restricted by New Jersey License Plate Number as per last ordinance was 398 Handicapped Parking Spaces.

WHERE AS the total number of Handicapped Parking Spaces Restricted by New Jersey License Plate Number as per this ordinance is 396 Handicapped Parking Spaces.

BE IT ORDAINED by the City Council of the City of Passaic and State of New Jersey that Chapter 295 ARTICLE XII Schedule XV shall be amended as follows:

SECTION 1

295-32.2.Ord. Handicapped Parking Spaces Restricted by New Jersey License Plate Number shall be amended by the deletion of the following:

DELETION:

NAME OF STREET	SIDE	LOCATION	PLATE #
202 Dayton Avenue	East	Beginning at a point 165 feet south of the southerly curblineline of Highland Avenue and extending to a point 22 feet southerly therefrom	J28LPL
512 Gregory Avenue	North	Beginning at a point 122feet west of the westerly curblineline of Krueger Place and extending to a point 22 feet westerly therefrom	4868HF
191 Harrison Street	South	Beginning at a point 141 feet east of the easterly curblineline of Hope Avenue and extending to a point 22 feet easterly therefrom	4968HK
65 Parker Avenue	West	Beginning at a point 66 feet north of the northerly curblineline of Van Buren Street and extending to a point 22 feet northerly therefrom	2145HC
121 Parker Avenue	West	Beginning at a point 176 feet north of the northerly curblineline of Harrison Street and extending to a point 22 feet northerly therefrom	W68KGZ

SECTION 2

295-32.2.Ord. Handicapped Parking Spaces Restricted by New Jersey License Plate Number shall be amended by the addition of the following:

ADDITION:

NAME OF STREET	SIDE	LOCATION	PLATE #
206 Columbia Avenue	East	Beginning at a point 104 feet south of the southerly curblineline of Van Buren Street and extending to a point 22 feet southerly therefrom	5552HK
206 Dayton Avenue	West	Beginning at a point 113 feet south of the southerly curblineline of Highland Avenue and extending to a point 22 feet southerly therefrom	P74KJJ

121 Parker Avenue West Beginning at a point 176 feet north of V68SED
the northerly curblineline of Harrison
Street and extending to a point 22
feet northerly therefrom


INTRODUCED BY COUNCILPERSON: Terrence Love

SECONDED BY COUNCILPERSON: Thania Melo


Record of Council Vote on Final Passage	Aye	Nay	Abstain	Absent
COLON-MONTANEZ, M.	x			
GARCIA, J.	x			
LOVE, T.	x			
MELO, T.	x			
MUNK, C.	x			
SCHWARTZ, D.	x			
SCHAER, G.	x			


Adoption of first reading at a meeting of the Council of the City of Passaic, NJ on March 19, 2024

Adopted on the second and final reading after the hearing on April 2, 2024.

APPROVED: 
Hector C. Lora, Mayor

4/2/2024
Date


Gary S. Schaer, Council President


Weatherly Frias, City Clerk