

CITY OF PASSAIC

ORDINANCE NO# 2453-24

ORDINANCE AMENDING THE DESIGNATION OF RESTRICTED PARKING FOR DISABLED PERSONS BY NJ LICENSE PLATE NUMBER

WHERE AS the total number of Handicapped Parking Spaces Restricted by New Jersey License Plate Number as per last ordinance was 405 Handicapped Parking Spaces.

WHERE AS the total number of Handicapped Parking Spaces Restricted by New Jersey License Plate Number as per this ordinance is 404 Handicapped Parking Spaces.

BE IT ORDAINED by the City Council of the City of Passaic and State of New Jersey that Chapter 295 ARTICLE XII Schedule XV shall be amended as follows:

SECTION 1

295-32.2.Ord. Handicapped Parking Spaces Restricted by New Jersey License Plate Number shall be amended by the deletion of the following:

DELETION:

| <u>NAME OF STREET</u> | <u>SIDE</u> | <u>LOCATION</u> | <u>PLATE #</u> |
|-----------------------|-------------|--|----------------|
| 256 Broadway | East | (Delaware Avenue) Beginning at a point 50 feet north of the northerly curblineline of Brodway and extending to a point 20 feet northerly therefrom | Z44R XR |
| 208 Fourth Street | East | Beginning at a point 203 feet north of the northerly curblineline of Monroe Street and extending to a point 20 feet northerly therefrom | S98NAE |
| 103 Highland Avenue | South | Beginning at a point 35 feet west of the westerly curblineline of Allen Street and extending to a point 22 feet westerly therefrom | S26NTZ |
| 265 Hope Avenue | East | Beginning at a point 116 feet north of the northerly curblineline of President Street and extending to a point 19 feet northerly therefrom | M21PBT |
| 69 Linden Street | South | Beginning at a point 170 feet west of the westerly curblineline of Howe Avenue and extending to a point 23 feet westerly therefrom | X38MCA |
| 8 Market Street | West | (Across of Street) Beginning at a point 45 feet north of the northerly curblineline of South Street and extending to a point 22 feet northerly therefrom | M41RVP |
| 11 Monroe Street | East | (Fourth Street) Beginning at a point 59 feet south of the southerly curblineline of Monroe Street and extending to a point 22 feet southerly therefrom | HS6865 |
| 126 President Street | North | Beginning at a point 28 feet west of the westerly curblineline of Allen Street and extending to a point 18 feet westerly therefrom | 5541HK |

CITY CLERK'S OFFICE
PASSAIC, N.J.

2024 JUN 10 P 12:28

RECEIVED


INTRODUCED BY COUNCILPERSON: Terrence Love

SECONDED BY COUNCILPERSON: Thania Melo


| Record of Council Vote on Final Passage | Aye | Nay | Abstain | Absent |
|---|-----|-----|---------|--------|
| COLON-MONTANEZ, M. | X | | | |
| GARCIA, J. | X | | | |
| LOVE, T. | X | | | |
| MELO, T. | X | | | |
| MUNK, C. | X | | | |
| SCHWARTZ, D. | X | | | |
| SCHAER, G. | X | | | |


Adoption of first reading at a meeting of the Council of the City of Passaic, NJ on June 18, 2024

Adopted on the second and final reading after the hearing on July 16, 2024

APPROVED: 
Hector C. Lora, Mayor

Date 7/18/2024


Gary S. Schaefer, Council President


Weatherly Frias, City Clerk