




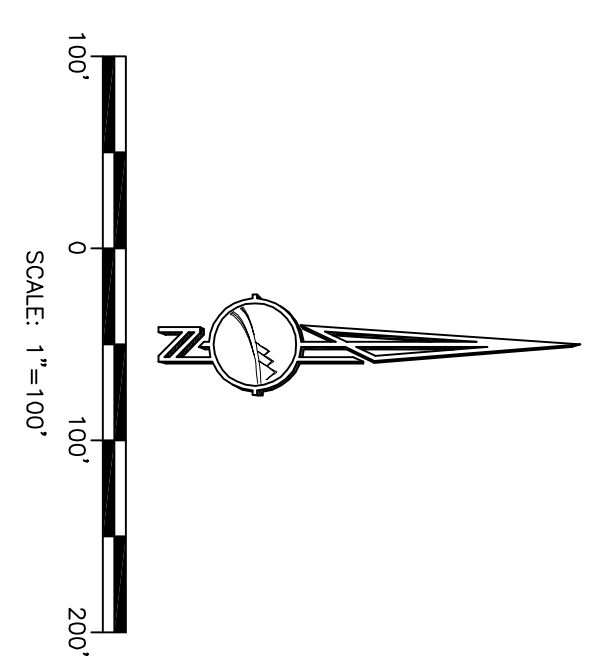
AMERICAN LEGION PARK

LEGEND


- JACKSON AVE STREET NAME
- RESTONE FIRST SUBDIVISION / BLOCK
- ROADS / PARKING AREAS
- TOWN CORPORATE BOUNDARY (APPROX)
- TOWN PROPERTY / PARK SECTION LINES/CORNERS (APPROXIMATE)
- EXISTING PATH
- GRAVEL PATH
- PROPOSED PATHWAY 2009
- ALTERNATE PATHWAY
- FUTURE PATHWAY / SIDEWALK
- WETLANDS
- STREAM RESTORATION



STREAM RESTORATION / ENHANCEMENT



**PINEDALE TOWN PARKS
MASTER PLAN
MAP PRODUCED BY:**



ENGINEERING · SURVEYING · PLANNING
PO BOX 1519 PINEDALE, WY 82941
FEBRUARY 12, 2009
PINEDALE PARKS MASTER PLAN.DWG



SKINNER PARK

