


ORDINANCE NO. 23-


AMENDMENT TO THE TOWN OF ROME CODE CHAPTER 360

SECTION 360-32, MAPS

The Town Board of the Town of Rome, Adams County, Wisconsin, hereby amends the Town of Rome Code of Ordinances as set forth in Exhibit A, which is attached hereto and incorporated herein by reference. The amendment shall be published or posted pursuant to section 60.80 Wis. Stats. and shall take effect the day after such posting or publication.

Adopted this 15 day of June, 2023

Approved: 
Lori Djumadi, Chairwoman

Attested: 
Wendy Newsom, Interim Town Clerk/Treasurer

TOWN OF ROME ZONING

T.20N. - R.5E. - R.6E.

Adams County Wisconsin

Revised: 6/28/2023

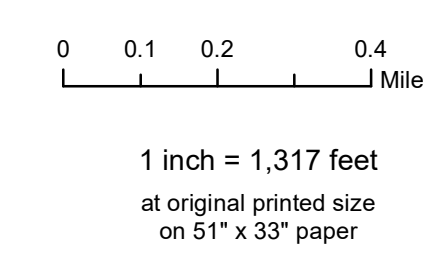
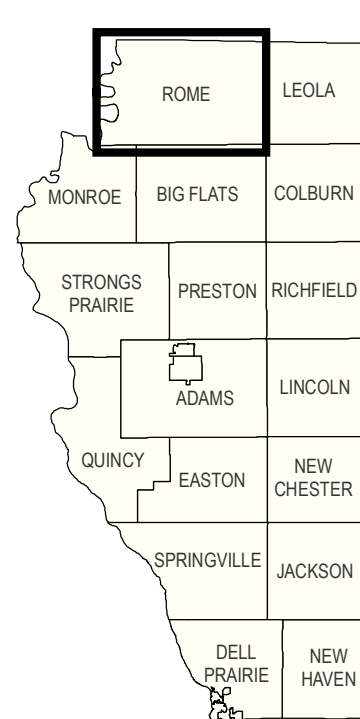
Zoning District Legend

- R-1: Single-Family Residence
- R-1C: Single-Family Conservation
- R-2: One and Two Family & Manufactured Dwelling
- R-3: Multiple-Family Residence
- R-4: Rural Residence
- R-5: Rural Estate Residence
- LD: Lake District
- A-1: General Agricultural
- A-2: Secondary Agricultural
- B-1: Business
- B-2: Secondary Business
- BP: Alpine Village Business Park
- CV: Conservancy District
- FR: Forest and Outdoor Recreation District
- LA: Lake Amenity
- PSP: Public / Semi-public
- PUD: Planned Unit Development
- SP: Special Purpose
- Gateway Overlay District
- Wellhead Protection Overlay

General Legend

- City / Village / Adjacent Town
- PLSS Section
- PLSS Township
- Land Parcel
- Civil Town Boundary
- State Highway
- County Highway
- Local Road
- Railroad
- Stream
- Open Water
- Adams County Shoreland, Wetland, and Habitat Protection Ordinance Boundary
- Habitat Protection Ordinance Boundary

Adams County, WI



Adopted: June 28, 2023
Created/Updated: June 28, 2023

Data Sources:
Wetlands: WDNR WI Wetland Inventory - 1988
Streams and Open Water: WDNR 24k Hydrography Zoning: Town of Rome
All other data: Adams County

Wetland areas and points shown on this map are derived from the copyrighted WDNR Wisconsin Wetland Inventory (WWI), last updated in 1988. The WWI has been modified by omitting mapped uplands that are surrounded by wetlands.

This map is neither a legally recorded map nor a survey and is not intended to be used as one. This map is a compilation of information and is to be used for reference purposes only.

