

UPPER HANOVER TOWNSHIP, MONTGOMERY COUNTY, PA

ORDINANCE NO. 2023-6

AN ORDINANCE OF UPPER HANOVER TOWNSHIP AMENDING ARTICLE I CHAPTER 221-1 BY EXPANDING THE PROHIBITION ON THE USE OF FIREARMS ON THE TOWNSHIP'S MILL HILL PROPERTY; PROVIDING AN EFFECTIVE DATE AND A REPEALER CLAUSE

In the interests of public safety, the Township has determined the need to expand the area in which firearms are prohibited on the Township's Mill Hill property and accordingly, the Board of Supervisors does ORDAIN as follows:

1. Codified Code Chapter 221-1 Prohibition is amended by deleting existing language and replacing it with the following:


No person shall discharge or cause to be discharged or permit to be discharged a rifle, handgun, air gun, pellet gun or other mechanism which propels a projectile with force capable of inflicting bodily harm at any time within the boundaries of certain portions of the Township's Mill Hill property that are known and identified as: all of the parcel known and identified as Montgomery County tax parcel number 57-00-03787-02-6; all of the parcel known and identified as Montgomery County tax parcel number 57-00-03784-00-2; and, a portion of Montgomery County tax parcel number 57-00-01612-02-3 identified as Block 13, Unit 2, described as follows:

1. Beginning at the western corner of the Mill Hill Preservation Area bordering the property of 1016 Hosensack Road 57-00-01616-20-8;
2. Then, Extending Northeast along the property line approximately 1570 feet along the properties of 1020 Hosensack Road 57-00-01616-15-4, 1022 Hosensack Road 57-00-01616-10-9, 1026 Hosensack Road 57-00-01616-25-3, 1030 Hosensack Road 57-00-01616-00-1, 1034 Hosensack Road 57-00-01615-00-2, 1040 Hosensack Road 57-00-01612-00-5, 2095 Hosensack Road 57-00-01624-00-2;
3. Then, Extending Southeast approximately 325 feet into the Mill Hill Preservation Area to the corner of 1047 Ziegler Road 57-00-03766-00-2;
4. Then, Extending Southwest approximately 1600 feet inside the Mill Hill Preservation Area along parcels 1047 Ziegler Road 57-00-03766-00-2, 1063 Ziegler Road 57-00-03754-00-5;
5. Then, Extending Northwest approximately 75 feet along the property line with 1063 Ziegler Road 57-00-03754-00-5;
6. Then, Extending Southwest along 1063 Ziegler Road 57-00-03754-00-5 approximately 250 feet to the border with Station Road 57-00-03796-00-8;
7. Then Extending Northwest approximately 150 feet along the property of Station Road 57-00-03796-00-8;
8. Then, Extending Northeast approximately 220 Feet along the property of 1016 Hosensack Road 57-00-01616-20-8;
9. Then, Extending Northwest approximately 430 feet along 1016 Hosensack Road 57-00-01616-20-8 to the point of beginning.

Nothing contained in this section shall be construed to prevent the legitimate use of firearms by police officers or other law enforcement officials. The discharge of any of the above-described devices within the prohibited areas is declared to be a public nuisance dangerous to life and property and is also declared to be a summary offense punishable as set forth elsewhere in this ordinance.


SO ORDAINED this 14th day of November, 2023.

UPPER HANOVER TOWNSHIP
BOARD OF SUPERVISORS



Steven R. Rothenberger, Board of Supervisors Chairman

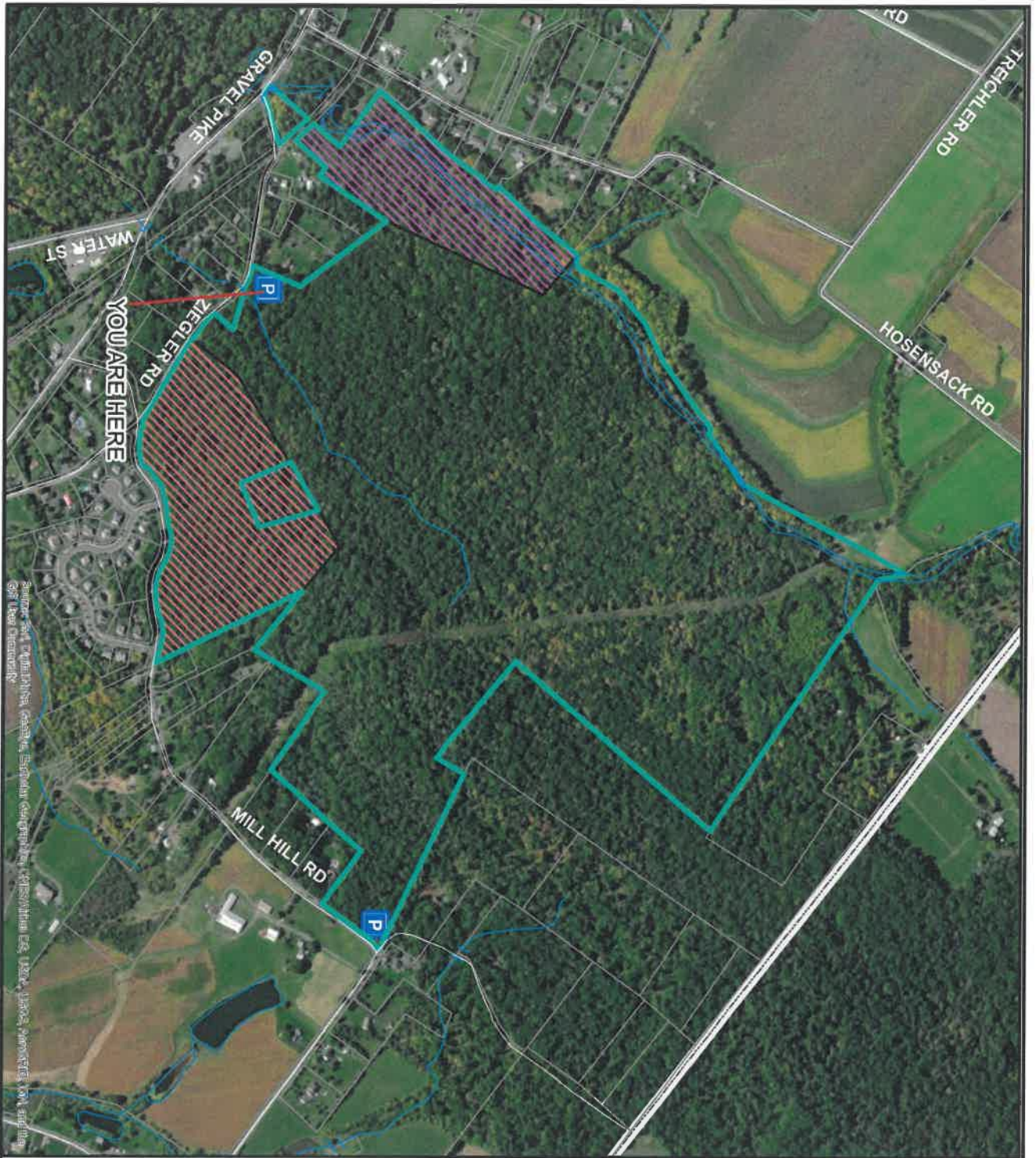
Attest:



Anne Klepfer, Board Secretary

EXHIBIT A MILL HILL PRESERVATION AREA

UPPER HANOVER TWP.
MONTGOMERY CO. PA



Legend

- STREAMS
- STREETS
- PRESERVATION AREA BOUNDARY
- Existing No Hunting Area
- Proposed No Hunting Area
- PARCELS
- COUNTY BOUNDARY
- Parking Areas



Data Sources:
 Parcel and Roads Datasets by Montgomery County GIS and ITIS Departments (2023)
 Topography by PADER and Edited by LTL Consultants Ltd.
 Based on Aerial Photography (2008).
 Trail Datasets Generated by LTL Consultants, Ltd. (2023).
 This map is intended for Reference Use Only. Not to be used for engineering or survey purposes.



Document No.: ECHTTR04a_Upper Mill Preservation Area 11/13/2024.dwg