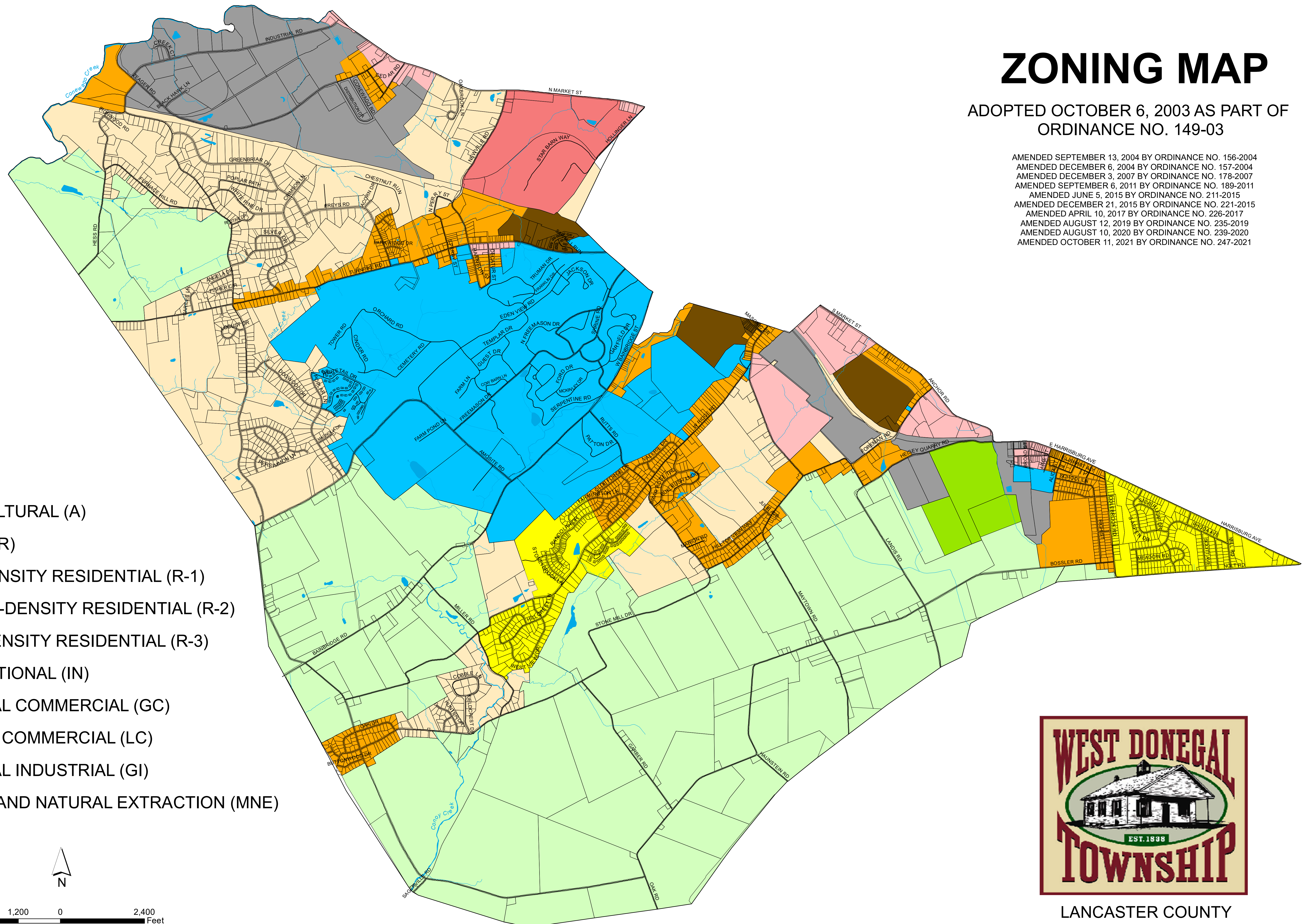












ZONING MAP

ADOPTED OCTOBER 6, 2003 AS PART OF
ORDINANCE NO. 149-03

AMENDED SEPTEMBER 13, 2004 BY ORDINANCE NO. 156-2004
 AMENDED DECEMBER 6, 2004 BY ORDINANCE NO. 157-2004
 AMENDED DECEMBER 3, 2007 BY ORDINANCE NO. 178-2007
 AMENDED SEPTEMBER 6, 2011 BY ORDINANCE NO. 189-2011
 AMENDED JUNE 5, 2015 BY ORDINANCE NO. 211-2015
 AMENDED DECEMBER 21, 2015 BY ORDINANCE NO. 221-2015
 AMENDED APRIL 10, 2017 BY ORDINANCE NO. 226-2017
 AMENDED AUGUST 12, 2019 BY ORDINANCE NO. 235-2019
 AMENDED AUGUST 10, 2020 BY ORDINANCE NO. 239-2020
 AMENDED OCTOBER 11, 2021 BY ORDINANCE NO. 247-2021



LEGEND

-  AGRICULTURAL (A)
-  RURAL (R)
-  LOW-DENSITY RESIDENTIAL (R-1)
-  MEDIUM-DENSITY RESIDENTIAL (R-2)
-  HIGH-DENSITY RESIDENTIAL (R-3)
-  INSTITUTIONAL (IN)
-  GENERAL COMMERCIAL (GC)
-  LIMITED COMMERCIAL (LC)
-  GENERAL INDUSTRIAL (GI)
-  MINING AND NATURAL EXTRACTION (MNE)



2,400 1,200 0 2,400
Feet



LANCASTER COUNTY