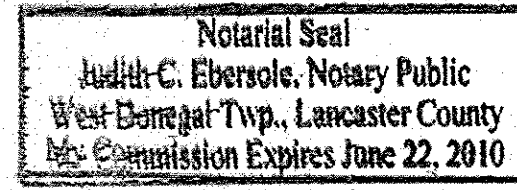


RECORDING STATEMENT
COMMONWEALTH OF PENNSYLVANIA
COUNTY OF LANCASTER

ON THIS 29th DAY OF April, 2010 BEFORE ME,
THE UNDERSIGNED OFFICER, A NOTARY PUBLIC IN AND FOR THE AFORESAID COMMONWEALTH
AND COUNTY PERSONALLY APPEARED Ralph F. Horne WHO
ACKNOWLEDGED HIMSELF TO BE THE CHAIRMAN OF THE BOARD OF SUPERVISORS OF THE
TOWNSHIP OF WEST DONEGAL, LANCASTER COUNTY, PENNSYLVANIA, AND THAT HE, AS SUCH OFFICER,
BEING AUTHORIZED TO DO SO, EXECUTED THE FOREGOING OFFICIAL MAP BY SIGNING THE NAME OF
SUCH TOWNSHIP BY HIMSELF AS SUCH OFFICER AS THE ACT AND DEED OF THE TOWNSHIP AND FOR
THE PURPOSE OF RECORDING THE OFFICIAL MAP AS REQUIRED BY THE PENNSYLVANIA
MUNICIPALITIES PLANNING CODE.

IN WITNESS WHEREOF, I SET MY HAND AND OFFICIAL SEAL.

Judith C. Eberole
NOTARY PUBLIC



TOWNSHIP CERTIFICATION

THIS MAP IS CERTIFIED AS THE ORIGINAL OFFICIAL MAP OF WEST DONEGAL TOWNSHIP AS
ADOPTED BY THE WEST DONEGAL TOWNSHIP BOARD OF SUPERVISORS, LANCASTER COUNTY,
PENNSYLVANIA, ON April 27, 2010.

Ralph F. Horne

CHARIMAN/WEST DONEGAL TOWNSHIP BOARD OF SUPERVISORS

Deanna
SECRETARY/WEST DONEGAL TOWNSHIP

WEST DONEGAL TOWNSHIP OFFICIAL MAP



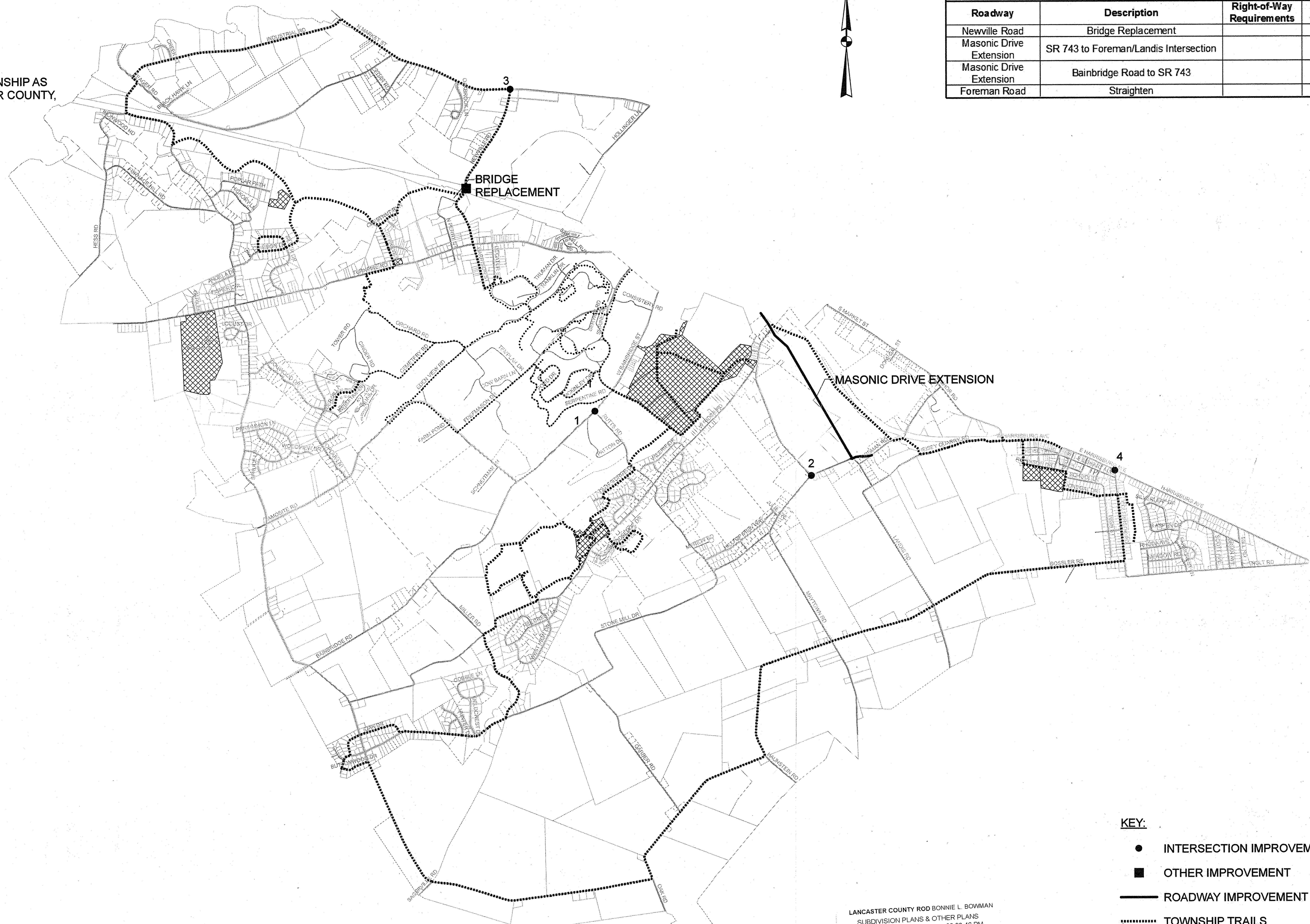
RECREATIONAL FACILITIES AND TRANSPORTATION FACILITIES
SHEET 1
MARCH 2010 FINAL DRAFT

INTERSECTION IMPROVEMENTS

Ref. No.	Intersection	Description	Right-of-Way Requirements	Additional Requirements
1	Bainbridge Road and Rutts Road	Rutts Road - WB right turn lane Bainbridge Road - SB left turn lane		
2	SR 743 and Foreman Road	Realign SR 743 to improve sight distance		
3	SR 230 and Newville Road	Evaluate pavement markings/deceleration lane		
4	Colebrook Road and Harrisburg Avenue	Signalize intersection		

ROADWAY IMPROVEMENTS

Roadway	Description	Right-of-Way Requirements	Roadway Classifications
Newville Road	Bridge Replacement		Local Road
Masonic Drive Extension	SR 743 to Foreman/Landis Intersection		Collector Road
Masonic Drive Extension	Bainbridge Road to SR 743		Collector Road
Foreman Road	Straighten		Local Road



SOURCE OF BASE MAP INFORMATION:
LANCASTER COUNTY GIS DEPARTMENT, 2009

LANCASTER COUNTY ROD BONNIE L. BOWMAN
SUBDIVISION PLANS & OTHER PLANS
2010-0065-J 05/26/2010 03:30:46 PM
RCD Fees: \$15.00 Taxes: \$0.00 Page 2 of 2



- KEY:
- INTERSECTION IMPROVEMENT
 - OTHER IMPROVEMENT
 - ROADWAY IMPROVEMENT
 - TOWNSHIP TRAILS
 - PRIVATE TRAILS OPEN TO PUBLIC USE
 - ▨ PARK & RECREATION FACILITY