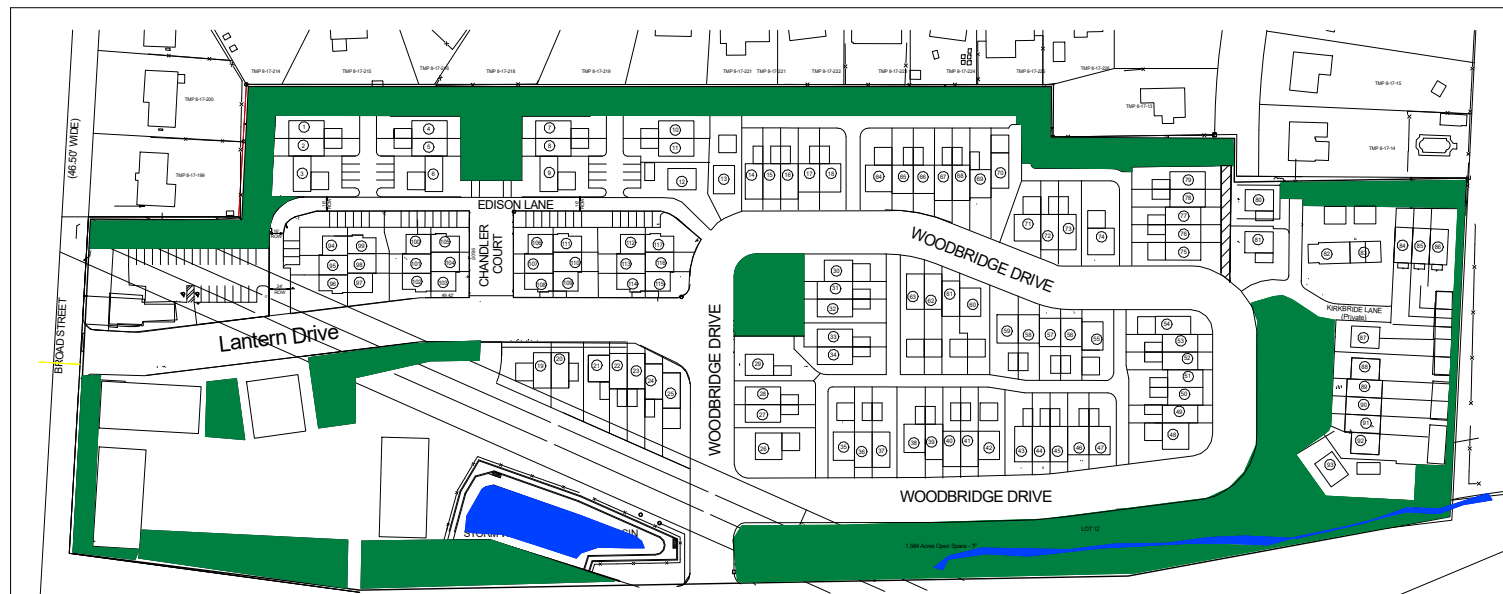
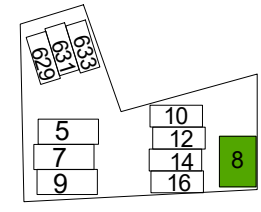


# 2019 ZONING MAP

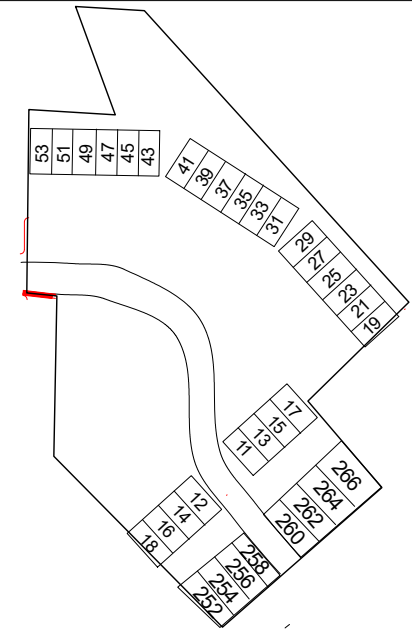
with Building Numbers



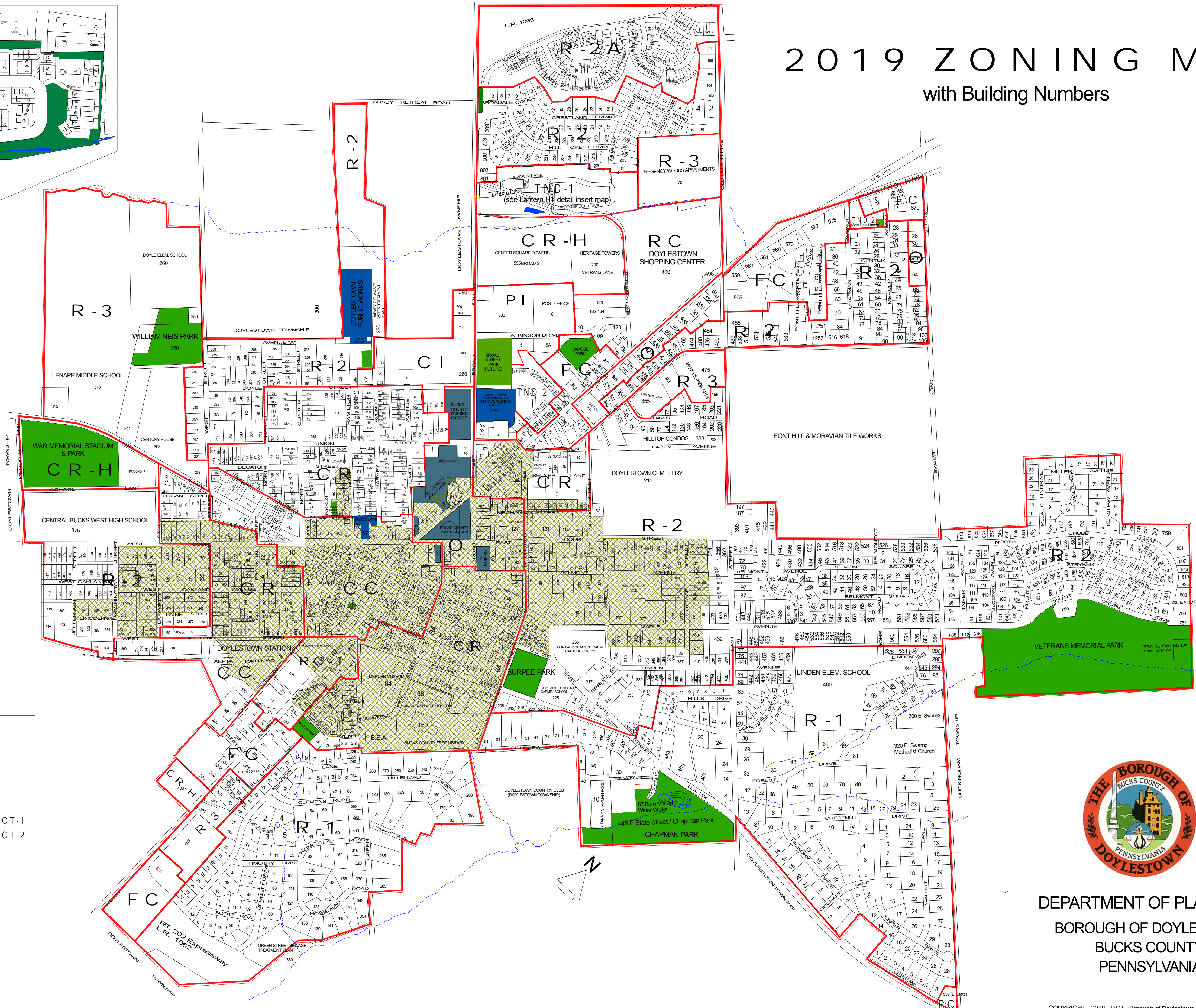
**TND-1  
LANTERN HILL**  
Insert Detail Map  
N.T.S.



**TND-2  
DOYLESTOWN POINT**  
Insert Detail Map  
N.T.S.



**TND-2  
BELVEDERE SQUARE**  
Insert Detail Map  
N.T.S.



R-1	RESIDENTIAL - 1
R-2	RESIDENTIAL - 2
R-2A	CLUSTER DEVELOPMENT
R-3	RESIDENTIAL - 3
CR	CENTRAL RESIDENTIAL
CR-H	CENTRAL RESIDENTIAL - HIGH RISE
TND-1	TRADITIONAL NEIGHBORHOOD DISTRICT.1
TND-2	TRADITIONAL NEIGHBORHOOD DISTRICT.2
O	OFFICE
RC	RETAIL COMMERCIAL
RC-1	RETAIL COMMERCIAL - 1
CC	CENTRAL COMMERCIAL
FC	FREESTANDING COMMERCIAL
CI	CENTRAL INDUSTRIAL
PI	PLANNED INDUSTRIAL
	HISTORIC DISTRICT



DEPARTMENT OF PLANNING  
BOROUGH OF DOYLESTOWN  
BUCKS COUNTY  
PENNSYLVANIA