
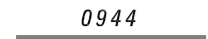
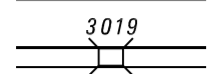
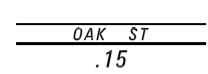



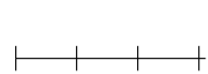



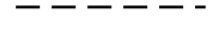
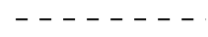


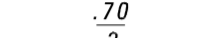



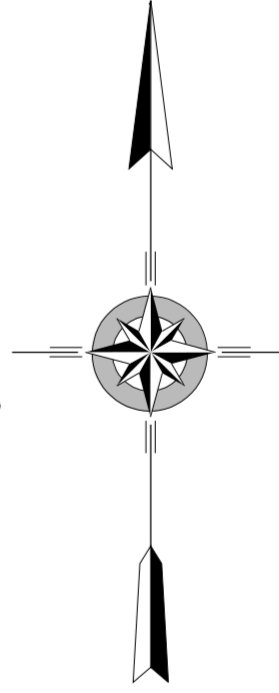
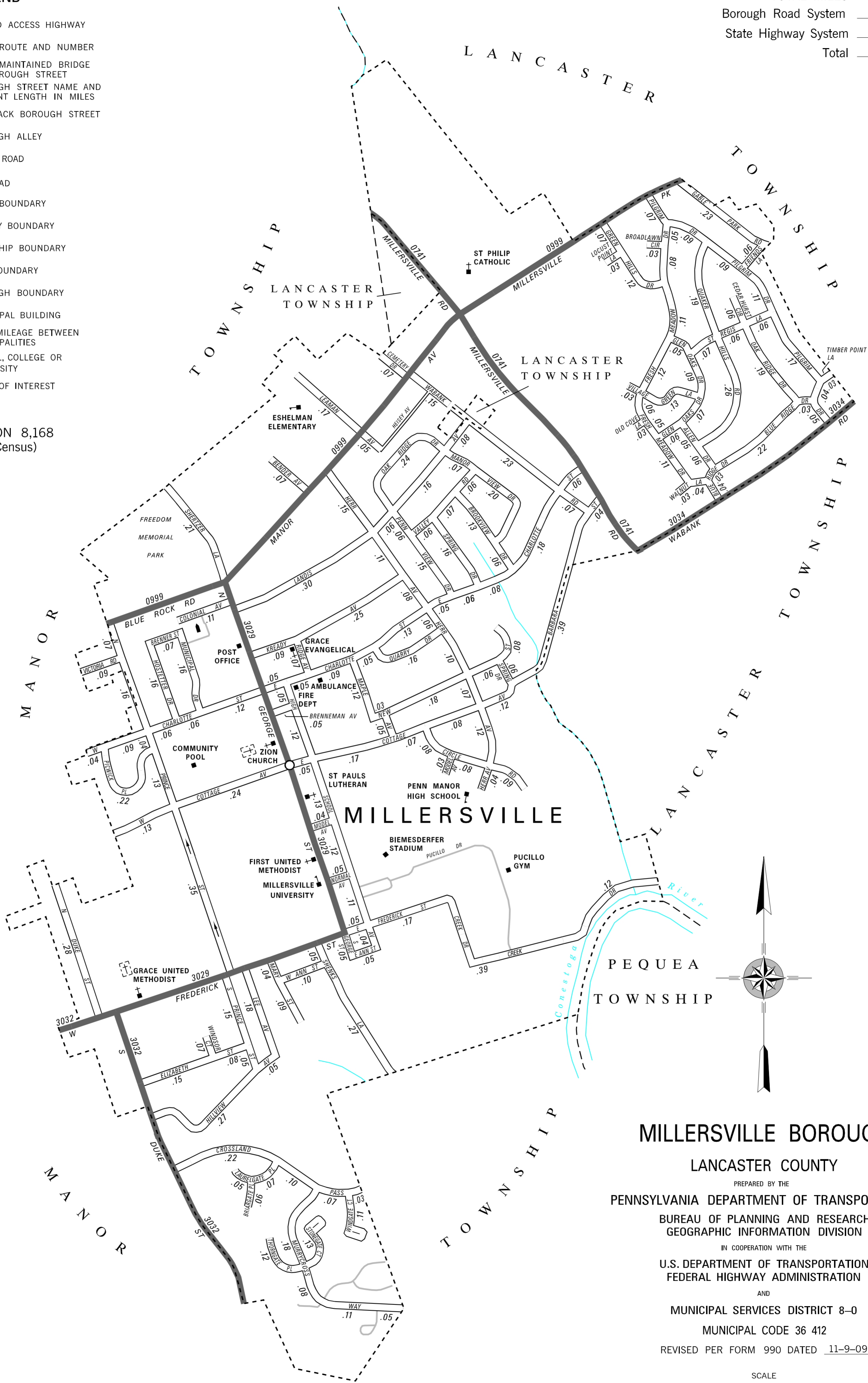
LEGEND

-  LIMITED ACCESS HIGHWAY
-  STATE ROUTE AND NUMBER
-  STATE MAINTAINED BRIDGE ON BOROUGH STREET
-  BOROUGH STREET NAME AND SEGMENT LENGTH IN MILES
-  TURNBACK BOROUGH STREET
-  BOROUGH ALLEY
-  OTHER ROAD
-  RAILROAD
-  STATE BOUNDARY
-  COUNTY BOUNDARY
-  TOWNSHIP BOUNDARY
-  CITY BOUNDARY
-  BOROUGH BOUNDARY
-  MUNICIPAL BUILDING
-  SPLIT MILEAGE BETWEEN MUNICIPALITIES
-  SCHOOL, COLLEGE OR UNIVERSITY
-  POINT OF INTEREST

TOTAL MILES	
Borough Road System	17.43
State Highway System	4.03
Total	21.46

POPULATION 8,168
(2010 Census)

- ALLEN DR
- ANN ST
- BARBARA ST
- BENDER AV
- BLUE RIDGE DR
- BRENNEMAN AV
- BRENNER ST
- BRIARGATE PL
- BROADLAWN CIR
- BROOKVIEW DR
- CEDAR HURST CIR
- CEMETERY DR
- CHARLOTTE ST
- CIRCLE RD
- COLONIAL AV
- COTTAGE AV
- CREEK DR
- CROSSLAND PASS
- DUKE ST
- ELIZABETH ST
- FREDERICK ST
- FRESH MEADOW DR
- FRIENDS LA
- GABLE PARK RD
- GEORGE ST
- GLEN OAKS DR
- GREEN HILLS DR
- HERR AV
- HIGH SCHOOL AV
- HILLVIEW AV
- HOSTETTER DR
- KREADY AV
- LANDIS AV
- LAURELGATE PL
- LEAMAN AV
- LEE AV
- LOCUST POINT LA
- MANOR VIEW DR
- MAPLE AV
- MARY ST
- MODEL AV
- MUNICIPAL DR
- MURRYCROSS WAY
- NEW ST
- NORMAL AV
- OAK RIDGE DR
- OLD COVE LA
- PENN VIEW DR
- PICWICK PL
- PILGRIM DR
- PRINCE ST
- QUAKER HILLS RD
- QUARRY DR
- RIDGE AV
- SHENKS LA
- SHERTZER LA
- SPRING DR
- ST REGIS LA
- STONEGATE CT
- THORNGATE CT
- TIMBER POINT LA
- VALLEY RD
- VICTORIA RD
- VILLAGE GREEN LA
- WABANK RD
- WALNUT LA
- WINDGATE CT
- WINDSOR CT



MILLERSVILLE BOROUGH
LANCASTER COUNTY

PREPARED BY THE
PENNSYLVANIA DEPARTMENT OF TRANSPORTATION
BUREAU OF PLANNING AND RESEARCH
GEOGRAPHIC INFORMATION DIVISION
IN COOPERATION WITH THE
U.S. DEPARTMENT OF TRANSPORTATION
FEDERAL HIGHWAY ADMINISTRATION
AND
MUNICIPAL SERVICES DISTRICT 8-0
MUNICIPAL CODE 36 412
REVISED PER FORM 990 DATED 11-9-09

